FOR OFFICIAL USE ONLY

GOVERNMENT OF MAHARASHTRA

REPORT ON AGRICULTURAL CENSUS 1995 - 96

MAHARASHTRA STATE

DEPARTMENT OF AGRICULTURE

PUNE

FOR OFFICIAL USE ONLY

GOVERNMENT OF MAHARASHTRA

REPORT ON AGRICULTURAL CENSUS

1995-96

MAHARASHTRA STATE

DEPARTMENT OF AGRICULTURE

PUNE

FOREWORD

I am happy to place on record the 6th Agicultual Census Report of the Maharashtra State for the year 1995-96. The operational holding being the basic unit of decision making in agriculture, detailed data on structures of holdings are absolutely necessary for formulation of any meaningful and effective strategy for its development. The census data fills in this longfelt gap in agricultural statistics. The holding-wise information is of considerable utility in planning of agricultural production programmes.

As like in the previous censuses, it was found that the number of small and marginal holdings have increased accounting for about two third i.e.70 % of the total operational holdings in the state but with hardly 34% share in the total operated area. Another important feature in this census is that the average size of holding has come down from 2.21 ha. in 1990-91 to 1.87 ha. in 1995-96.

The work of Agricultural Census was completed putting hard work by Agriculture department in cooperation with Revenue department and National Informatics Centre, Pune. I place on record my deep appreciation and gratitude to them. I also appreciate the active role and guidance for census work given by the Commissioner Agriculture, Maharashtra State, Pune. The Deputy Commissioner (Agriculture Census) and his staff exerted a great deal in completing the voluminous work of Agricultural Census 1995-96.

I wish this Report will be useful to planners, decision makers, extension workers and researchers.

(J. S. SAHARIA)
Agricultural Census Commissioner
and Secretary (Agriculture)
Government of Maharashtra,

Mantralaya,
Mumbai 400 032.

PREFACE

The sixth Agricultural Census pertaining to the year 1995-96 was conducted with the purpose of collecting data on number and area of operational holdings throughout the State. Fot the first time in this census, the operational holdings details are collected for male and female separately.

Besides data relating to operational holdings in different size classs, type of holdings, tenancy status, land use pattern, irrigation status, area irrigated by different sources and area under different crops was collected.

The results of the Agricultural Census for the State and districts are presented in this report. The results obtained in respect of Scheduled Castes and Scheduled Tribes are also presented .

The Talathis from vidarbh region had boycotted the work of Agricultural Census. This region comprises nine districts . As per instructions from Govt. of India, the results of complete Agricultural Census 1995-96 for 9 districts are based on the ratio of Agril.Census 1990-91 and 1995-96 of remaining 20 districts.The results of sample Agricultural Census of 9 districts are derived on the basis of ratio of sample Agricultural Census 1985-86 and 1990-91 for same districts of Vidarbha region.

The results of the Agricultural Census data are extensively utilised not only by different departments, but also by the Research Workers, Economists and those associated with the agricultural planning and development. The results of Census will be considerably helpful for policy formulation and to assess the impact of different Agricultural projects.

The talathis to whom the responsibility of field work was entrusted have done the job during census period except those from Vidarbh region. Principal Secretary, Revenue and Forest Department, Agril. Census Commissioner and Secretary Agriculture, Animal Husbandry, Dairy Development and Fisheries Department, Divisional Commissioners, Collectors and Deputy Commissioners (Revenue) gave guidance to the field functioneries.Resident Deputy Collectors, Sub-Divisional Officers,Tahasildars, Revenue Inspectors and other Revenue staff gave necessary support in getting the work done .

The initial work of planning and organisation of Agricultural Census 1995-96 was completed during the tenure period of Shri D.A.Takalkar, Ex-Deputy Commissioner,Agricultural Census. Shri A.G.Ghawate, Ex-Deputy Commissioner,Agricultural Census get monitored the field work and computerization work. Dr. H.D.Nandwate, Deputy Commissioner, Agricultural Census and Shri V.B.Auti, Senior Statistical Assistant completed the work of compilation of Tables and drafting of this report.

I would, therefore, like to place on record the excellent services rendered by the present and previous officers and the staff of Agricultural Census Cell.

Mrs. S.P.Sardesai, Technical Director, National Informatics Centre (W.R.) , Pune and her colleagues took personal interest and efforts in the development of computer programme and in giving guidance in electronic processing of the data.

I am grateful to the officers of Government of India for their guidance and help in the conduct of Agricultural Census programme in the State.

Dr. Sudhirkumar Goel
Commissioner, Agriculture,
Maharashtra State,
Pune-411001.

CONTENTS

TITLE		Page No.
Introduction		11
Objectives		11
Methodology		12
Findings of Agricultural Census 1995-96		12
a) Operational Holdings		12
b) Land Use		14
c) Irrigation		14
d) Cropping Pattern		15
Graphs		17 to 24
TABLES		
Table No.1	Number of operational holdings and Area operated during Agricultural Census 1970-71, 1976-77, 1980-81, 1985-86, 1990-91 and 1995-96	25
Table No.2	Distribution of Number and Area of operational holdings according to Sex and major size classes	26
Table No.3	Distribution of Number and Area of operational holdings by Sex and social groups	27
Table No.4	Distribution of Number of operational holdings according to Social groups for major size classes	28
Table No.5	Distribution of Area of operational holdings according to Social groups for major size classes	29
Table No.6	Distribution of Average size of operational holdings according to Social groups for major size classes	30
Table No.6A	Distribution of Percentage of operational holdings according to types of holdings for Social groups	30

Table No.7	Distribution of Number of operational holdings according to Types of holdings for major size class	31
Table No.8	Distribution of Area of operational holdings according to Types of holdings for major size classes	32
Table No.9	Distribution of Average size of operational holdings according to Types of holdings for major size classes	33
Table No.10	Distribution of Number of operational holdings according to types of holdings for Social groups	34
Table No.11	Distribution of Area of operational holdings according to types of holdings for Social groups	35
Table No.12	Districtwise Number and Area of marginal, small other and total operational holdings.	36 to 39
Table No. 12 (A)	Districtwise Average size of operational holdings by Social groups	40
Table No.13	Districtwise Number and Area of Institutional holdings with marginal, small, other and total operational holdings (e. g. Total)	41 to 43
Table No.14	Districtwise Number and Area of operational holdings according to Types of holdings	44
Table No.15	Districtwise Percent number and area of operational holdings by Social groups	45 to 47
Table No.16	Districtwise distribution of Number and Area of operational holdings according to size classes and Social groups	48 to 62
Table No.17	Districtwise estimated Number and Area of operational holdings by major size classes and Tenancy status	63 to 67
Table No.18	Districtwise estimated Area by major size classes and Land use	68 to 71
Table No.19	Districtwise estimated Number and Area of operational holdings by major size classes and Irrigation status	72 to 76
Table No.20	Districtwise estimated Number of operational holdings by major size classes receiving irrigation and area irrigated by different sources	77 to 82
Table No.21	Districtwise estimated number of Wells and Tubewells by major size classes	83 to 87
Table No.22	Districtwise estimated Irrigated and Unirrigated area by major size classes under different crops	88 to 89
Table No.23	Districtwise and Cropwise estimated number of holdings and irrigated, unirrigated area by major size classes	90 to 207

Report On Agricultural Census 1995-96
Maharashtra State

INTRODUCTION :-

The Agricultural Census 1995-96 is the sixth census conducted with 1995-96 as the reference year and methodology adopted is the same as that of previous Census i.e. complete enumeration by retabulation of data already available in the land records. The information was collected on :

a) number and area of operational holdings by size classes,
b) classification of individual , joint and institutional holdings,
c) classification of holdings according to social groups.

Sample Agricultural Census was conducted on 20% of the total villages in the State. In this census information was collected on-

a) tenancy status,
b) land use,
c) sourcewise irrigated area,
d) number of wells in use and that fitted with pump sets
e) number of wells not in use.
f) area under different crops (irrigated and unirrigated),
g) number of farmers growing each of the crop,

Initial field work of the survey commenced late by one year due to the decision of computerization of land record and then by about two years due to non-cooperation of talathis from Vidarbh region of the State. Because of these two reasons the field work was completed in 2001.

The Talathis from Vidarbh Region could not cooperate census work. So the data for Vidarbh Region (which comprises nine districts i.e. Buldhana, Akola, Amraoti, Yaotmal, Wardha, Nagpur, Bhandara, Chandrapur and Gadchiroli) has been prepared according to the suggestions from Government of India. The ratio is derived from 20 districts where the census 1995-96 was completed. This ratio is applied to 1990-91 census results of Vidarbha districts and results were prepared for 1995-96 Census of these districts.

OBJECTIVES :

i) to provide comprehensive information on agriculture at a global level on a uniform and comparable basis,
ii) to collect data on agricultural structures which do not change rapidly from year to year,
iii) to provide a frame for other agricultural surveys on holdings.

Use of Census Data :

The main advantage of data generated by Agricultural Census is that, it is collected separately for different size classes of holdings and according to social groups. The disaggregation of data amongst size classes which has been re-grouped into three major size groups (i.e. marginal, small and others) has been found to be very useful for policy formulation particularly for marginal and small farmers who constitute the overwhelming majority of the farming community.

The data of the Agricultural Census is helpful for -

i) formulating plans of further growth in agriculture, special programmes for marginal and small farmers in general and for Scheduled Casts and Scheduled Tribes farmers, in particular,

ii) preparation of detailed district plans on a long term basis.

Methodology :-

The complete Agril.Census and Sample Agril.Census data were collected by retabulation of the information already maintained in the revenue records for the year 1995-96. The field work was carried out by talathis and supervision was carried out by the higher officers of Revenue and Agriculture Departments.

The information relating to number and area of operational holdings separately for male and female was first time compiled in addition to Schedule Caste and Scheduled Tribe at village level by talathis. Further computerisation work was undertaken to generate prescribed tables by Regional Computer Centre, Kolkata and National Informatics Centre, Pune.

Findings of Agricultural Census 1995-96

a) **Operational Holdings** :-

i) During census of 1995-96 there were 106.53 lakh operational holdings with their operated area of 198.80 lakh hectares. The number of operational holdings in 1995-96 has increased by 12.49 % as compared with that in Agricultural Census 1990-91. The operated area has decreased by 5.00 % as compared with that of Agricultural Census 1990-91. The average size of holding was 1.87 ha. as compared to 2.21 ha. in Agricultural Census 1990-91.

ii) Out of the total 106.53 lakh holdings 102.72 lakh (96.43 %) holdings were individual, 3.66 lakh (3.43%) holdings were joint and remaining 0.15 lakh (0.14 %) holdings were institutional. The area covered by these holdings was 189.09 lakh ha. (95.12%),8.79 lakh ha (4.42 %) and 0.92 lakh ha (0.46 %) respectively.

iii) The number of holdings showed an increase in first three size classes viz; marginal, small and semi-medium and decrease in medium and large size classes. An operated area showed an increase in marginal and small size classes and decrease in semi-medium, medium and large size classes. It was also found that as in 1990-91 census, in present census majority of the holdings are concentrated in first three size classes. These accounted for above 90% of the total holdings in 1995-96. The distribution of operated area in first three size classes was 63 % while in medium and large size classes it was 37 %.

iv) The holdings belonging to Scheduled Castes and Scheduled Tribes were 8.68 lakh and 6.78 lakh respectively, constituting above 8.15 % and 6.37 % of the total holdings respectively. The area covered by these holdings was 12.79 lakh ha. and 14.58 lakh ha. i.e.6.42 % and 7.33 % of the total area of all holdings.

v) Out of 8.68 lakh holdings belonging to Scheduled castes, 8.33 lakh (95.96 %) holdings were individual and the remaining 0.35 lakh (4.04 %) were joint holdings covering an area of 12.09 lakh ha (94.70%) and 0.6 lakh ha (5.30%) respectively.

vi) Out of 6.78 lakh holdings belonging to Schedules Tribes, 6.44 (94.91%) holdings were individual and 0.35 lakh (5.09%) holdings were joint. The area coverd by these holdings was 13.68 lakh ha (93.83%) and 0.90 lakh ha (6.17%) respectively.

vii) The districtwise data indicates that Ahmednagar district had the largest number of holdings i.e.787861 while Gadchiroli had the lowest i.e.121698. The operated area was found to be highest in the Ahmednagar district and lowest in the Gadchiroli district being 13.10 lakh ha. and 2.22 lakh ha. respectively.The average size of holding varied from 2.92 ha in Yeotmal district to 0.91 ha. in Kolhapur district.

viii) The largest number of holdings belonging to Scheduled Caste were located in Ahmednagar district and lowest in Thane district being 0.66 lakh and 0.08 lakh respectively. The operated area covered by Scheduled Caste holdings

was highest in Ahmednagar district being 0.92 lakh ha. and lowest in Sindhudurg district being 0.09 lakh ha. The average size of holding of this category varied from 2.49 ha. in Yeotmal district to 0.53 ha. in Kolhapur district. Similar findings were also observed in the last Agril.Census 1990-91.

ix) The largest concentration of holdings belonging to Scheduled Tribes was in Dhule district being 1.08 lakh and lowest in Sindhudurg district being 210 only. The operated area belonging to Scheduled Tribes holdings was highest in Dhule district being 2.33 lakh ha. and lowest being 119 ha. only in Sindhudurg district. The average size of holding varies from 2.98 ha. in Yeotmal district to 0.57 ha. in Sindhudurg district.

b) <u>Land use</u> :-

The net area sown was 86.75 % to the total operated area . The proportion of area under current fallow was 5.17 % to the operated area.Thus the net cultivated area was 91.92 % to the operated area. While percentage of uncultivated land and land not available for cultivation was 4.63 % and 3.45% respectively.

c) <u>Irrigation</u> :-

Irrigation Status :-

Out of 22.92 lakh irrigated holdings, only 10.33 lakh holdings (45.06 %) were wholly irrigated and 12.59 lakh holdings (54.94 %) were partly irrigated. Wholly irigated and partly irrigated area was 11.20 lakh ha. (50.46 %) and 11.00 lakh ha. (49.54 %) of the total net irrigated area respectively.

Sources of Irrigation :-

Well was the most important source of irrigation covering 56.82 % of number of holdings and 60.57 % of net irrigated area. This was followed by canals. The corresponding proportion was 20.13 % and 19.00 % respectively.

13.95 lakh wells used for irrigation in the State during 1995-96, 13.58 lakh wells (97.37 %) were fitted with pumps. During 1995-96 average area irrigated per well in the State was 0.99 ha.

d) <u>Cropping pattern</u> :-

Area under principal crops :-

The net area sown in 1995-96 was 172.45 lakh ha.as against 178.91 lakh ha.in 1990-91 . While gross cropped was 191.13 lakh ha. and 196.36 lakh ha. in 1995-96 and 1990-91 respectively.Food and non-food crops accounted for 73.26 % and 26.74 % to the gross cropped area respectively. Foodgrains accounted for 67.07 % which includes cereals 55.37 % and pulses 11.70 % to the gross cropped area.

AGRICULTURAL CENSUS 1995-96

NUMBER AND AREA OF OPERATIONAL HOLDINGS DURING AGRICULTURAL CENSUS
1970-71, 1976-77, 1980-81, 1985-86, 1990-91, 1995-96

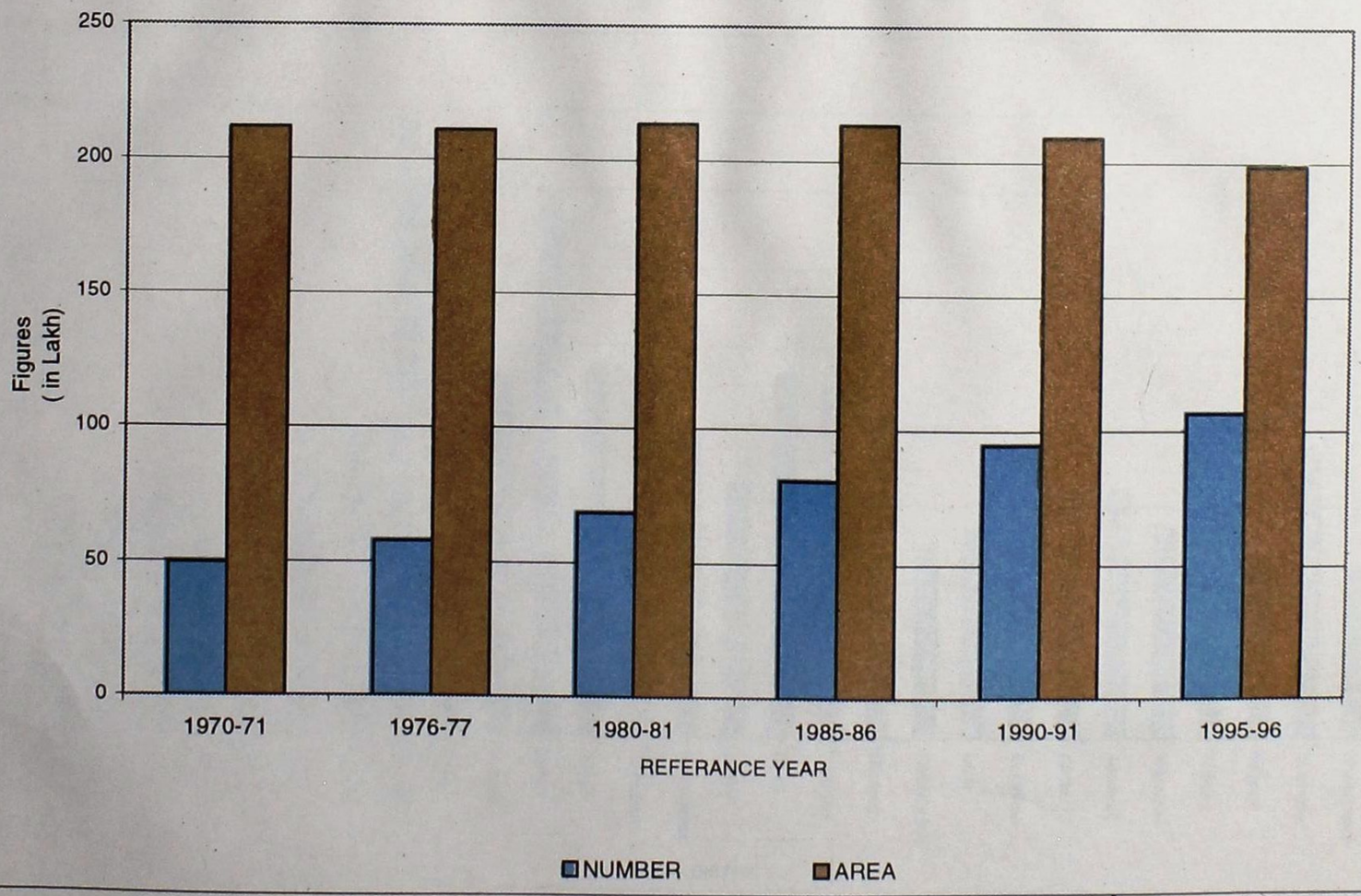

AGRICULTURAL CENSUS 1995-96

DISTRICTWISE NUMBER OF OPERATIONAL HOLDINGS

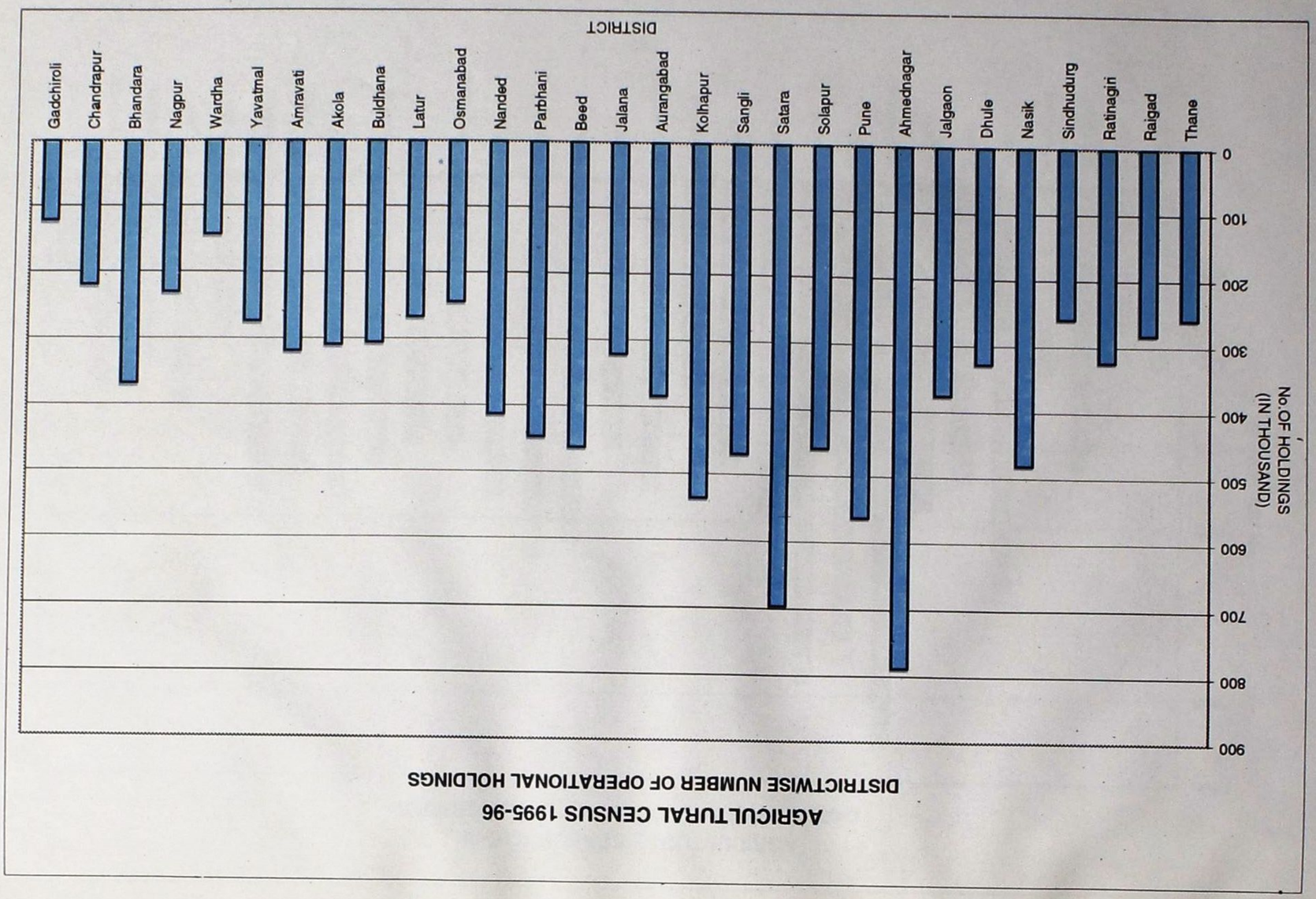

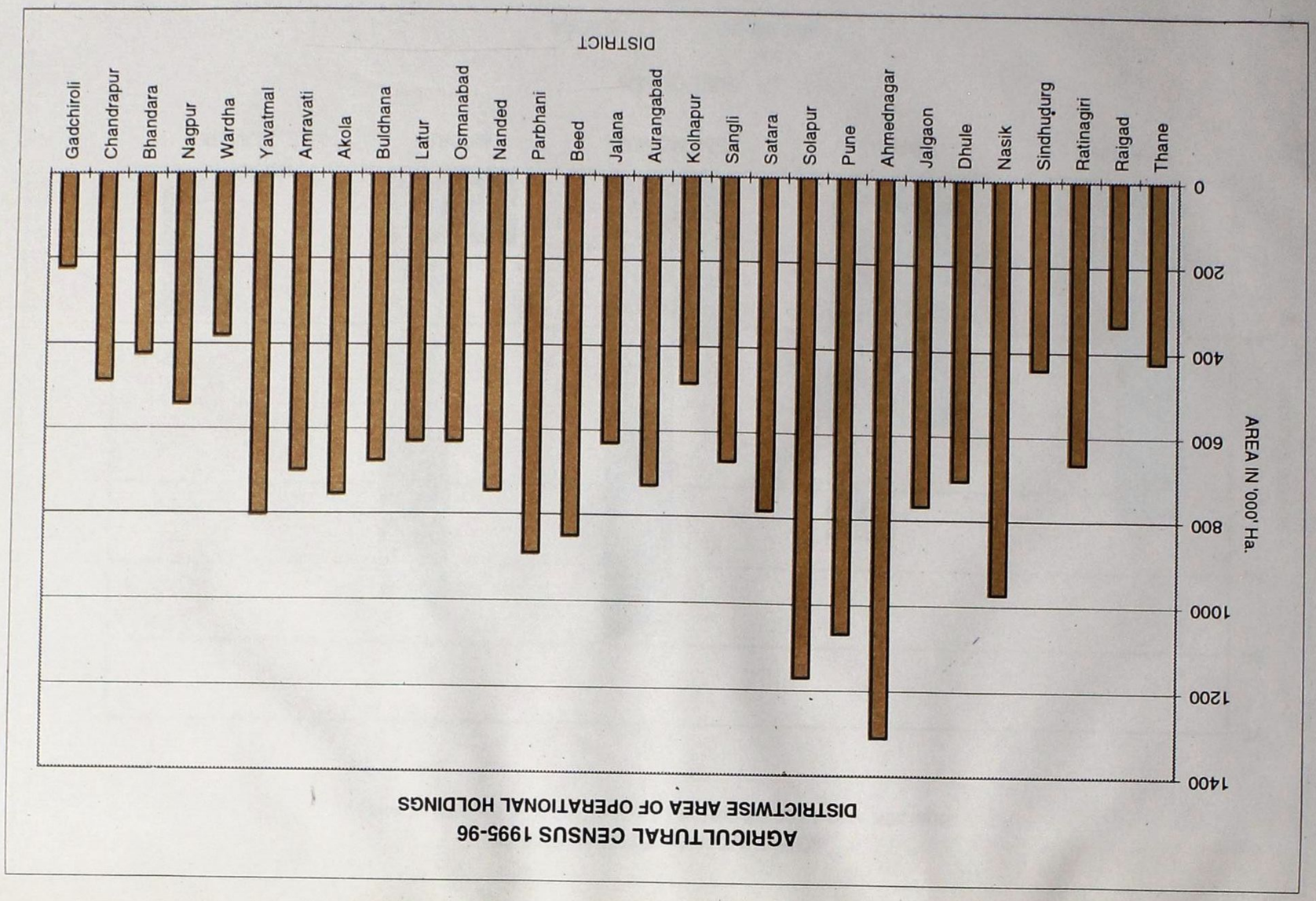
AGRICULTURAL CENSUS 1995-96
DISTRICTWISE AREA OF OPERATIONAL HOLDINGS
AREA IN '000' Ha.
0
200
400
600
800
1000
1200
1400
DISTRICT
Gadchiroli
Chandrapur
Bhandara
Nagpur
Wardha
Yavatmal
Amravati
Akola
Buldhana
Latur
Osmanabad
Nanded
Parbhani
Beed
Jalana
Aurangabad
Kolhapur
Sangli
Satara
Solapur
Pune
Ahmednagar
Jalgaon
Dhule
Nasik
Sindhuḍurg
Ratinagiri
Raigad
Thane

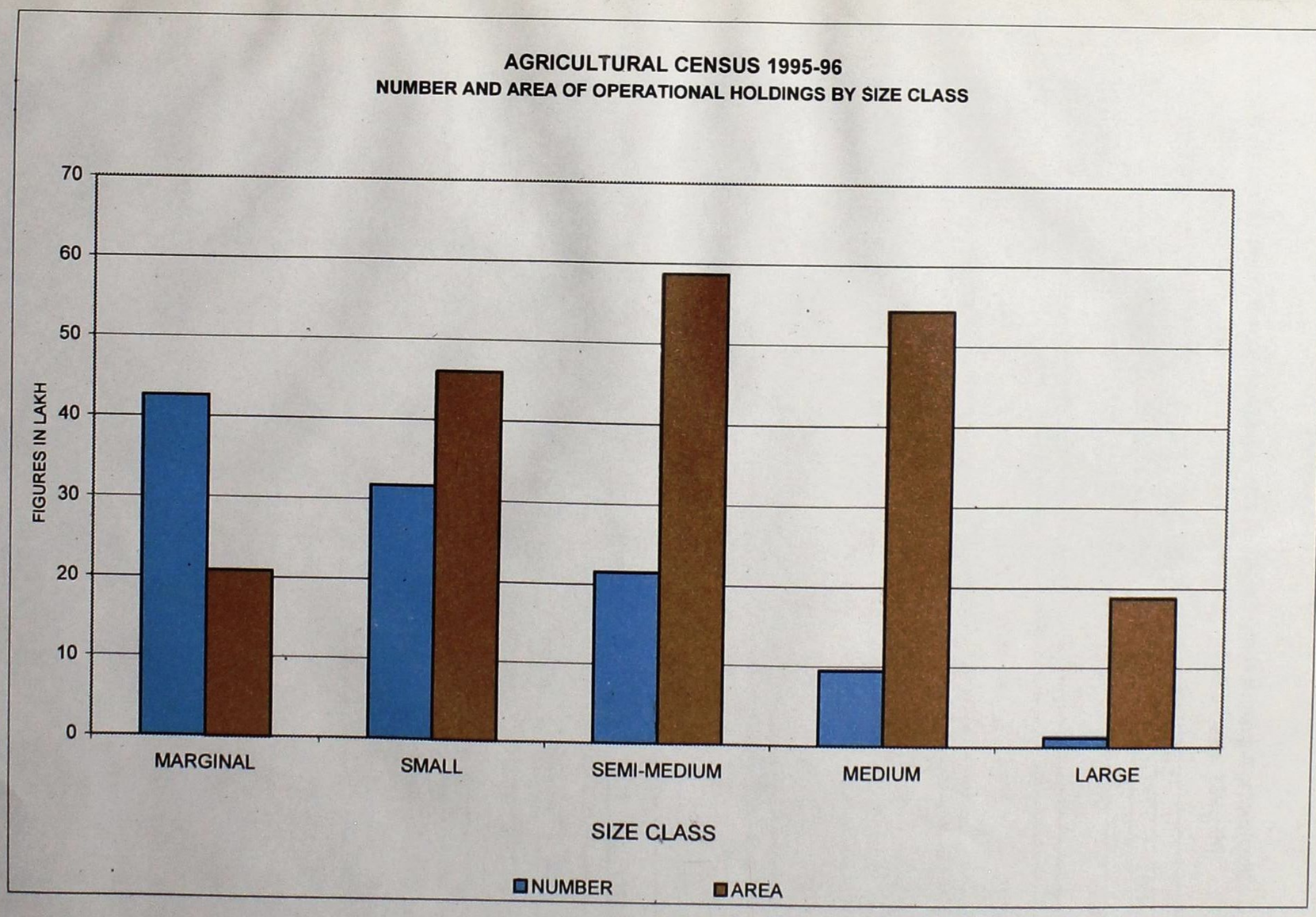
AGRICULTURAL CENSUS 1995-96
NUMBER AND AREA OF OPERATIONAL HOLDINGS BY SIZE CLASS
FIGURES IN LAKH
70
60
50
40
30
20
10
0
MARGINAL
SMALL
SEMI-MEDIUM
MEDIUM
LARGE
SIZE CLASS
NUMBER
AREA

Table - 1

Number of operational holdings and Area operated during Agricultural Census 1970-71 , 1976-77 , 1980-81 , 1985-86 , 1990-91 and 1995-96

Size Class	Number of Operational holdings (in Lakh)					
	1970-71	1976-77	1980-81	1985-86	1990-91	1995-96
1	2	3	4	5	6	7
Marginal (Upto 1.oo ha.)	12.42	15.05	19.26	24.88	32.75	42.66
%	25	26	28	31	35	40
Small (1.00 - 2.00 ha.)	8.78	11.42	15.40	21.03	27.27	31.76
%	18	20	22	26	29	30
Semi medium (2.00 - 4.00 ha.)	10.87	13.39	16.86	19.57	21.26	21.52
%	22	24	25	24	22	20
Medium (4.00 - 10.00 ha.)	12.29	13.52	13.92	13.17	11.71	9.43
%	25	23	20	16	12	9
Large (10.0 & above ha.)	5.14	4.26	3.18	2.36	1.71	1.16
%	10	7	5	3	2	1
All Sizes	**49.5**	**57.64**	**68.62**	**81.01**	**94.70**	**106.53**

Size Class	Operated Area (In Lakh Ha.)					
	1970-71	1976-77	1980-81	1985-86	1990-91	1995-96
1	8	9	10	11	12	13
Marginal (Upto 1.oo ha.)	5.77	7.06	9.73	12.32	16.18	20.87
%	3	3	5	6	8	11
Small (1.00 - 2.00 ha.)	12.84	16.76	23.34	31.35	39.83	46.06
%	6	8	11	14	19	23
Semi medium (2.00 - 4.00 ha.)	31.31	38.33	48.18	55.20	58.80	58.72
%	15	18	22	26	28	30
Medium (4.00 - 10.00 ha.)	77.17	83.38	84.49	78.62	68.56	54.36
%	36	40	40	37	33	27
Large (10.0 & above ha.)	84.70	65.52	47.88	36.03	25.88	18.79
%	40	31	22	17	12	9
All Sizes	**211.79**	**211.05**	**213.62**	**213.52**	**209.25**	**198.80**

Table - 2

Distribution of Number and Area of operational holdings according to Sex and major Size classes

Size Class	Number of holdings				
	1995-96			1990-91	% variation
	Male	Female	Total *		
1	2	3	4	5	6
Marginal (below 1.0 ha.)	3659507	601222	4266091	3274761	30.27
Small (1.0 to 2.0 ha.)	2737904	434642	3175520	2727587	16.42
Semi medium 2.0 to 4.0 ha.)	1899933	249181	2151843	2125844	1.22
Medium (4.0 to 10.0 ha.)	857672	83251	943212	1170976	-19.45
Large (10.0 ha.& above)	106086	8667	116167	170613	-31.91
All Size Classes	**9261102**	**1376963**	**10652833**	**9469781**	12.49

Size Class	Area operated (in ha.)				
	1995-96			1990-91	% variation
	Male	Female	Total *		
1	7	8	9	10	11
Marginal (below 1.0 ha.)	1791899	292490	2086655	1617617	29.00
Small (1.0 to 2.0 ha.)	3978596	623022	4605912	3983266	15.63
Semi medium 2.0 to 4.0 ha.)	5200216	664479	5872248	5879749	-0.13
Medium (4.0 to 10.0 ha.)	4950690	471004	5436000	6856425	-20.72
Large (10.0 ha.& above)	1686383	129101	1878816	2587778	-27.40
All Size Classes	**17607784**	**2180096**	**19879631**	**20924835**	-5.00

Note : * Also include number and area of Institutional holdings respectively.

Table - 3

Distribution of Number and Area of operational holdings by Sex and Social groups

Social Group	Number of Holdings				
	1995-96			1990-91	% variation
	Male	Female	Total *	Total *	
1	2	3	4	5	6
Schedule Caste	761426	106978	868404	759739	14.30
Schedule Tribe	589346	89031	678377	633840	7.03
Others	7910330	1180954	9091284	8058011	12.82
All Groups	**9261102**	**1376963**	**10638065**	**9451590**	**12.55**

Note : * Excluding number of Institutional holdings.

Social Group	Area operated (in Ha.)				
	1995-96			1990-91	% variation
	Male	Female	Total *	Total *	
1	7	8	9	10	11
Schedule Caste	1129336	147621	1276957	1262040	1.18
Schedule Tribe	1281290	176674	1457964	1531627	-4.81
Others	15197158	1855801	17052959	17996723	-5.24
All Groups	**17607784**	**2180096**	**19787880**	**20790390**	**-4.82**

Note : * Excluding area of Institutional holdings.

Table - 4

Distribution of Number of operational holdings according to Social groups for major size classes

Size Class	Schedule Caste		% variation	Schedule Tribes		% variation
	1995-96	1990-91		1995-96	1990-91	
1	2	3	4	5	6	7
Marginal (0.5 - 1.0 ha.)	417269	332356	25.55	208553	173094	20.49
Small (1.0 - 2.0 ha.)	257901	225869	14.18	220475	200417	10.01
Semi-medium (2.0 - 4.0 ha.)	140861	139653	0.87	162927	157506	3.44
Medium (4.0 - 10.0 ha.)	47704	55967	-14.76	76592	89879	-14.78
Large (10.0 ha.& above)	4669	5894	-20.78	9830	12944	-24.06
All sizes	**868404**	**759739**	**14.30**	**678377**	**633840**	**7.03**

Size Class	Others		% variation	Total *		% variation
	1995-96	1990-91		1995-96	1990-91	
1	8	9	10	11	12	13
Marginal (0.5 - 1.0 ha.)	3634907	2769311	31.26	4266091	3274761	30.27
Small (1.0 - 2.0 ha.)	2694170	2301301	17.07	3175520	2727587	16.42
Semi-medium (2.0 - 4.0 ha.)	1845326	1828685	0.91	2151843	2125844	1.22
Medium (4.0 - 10.0 ha.)	816627	1025130	-20.34	943212	1170976	-19.45
Large (10.0 ha.& above)	100254	151775	-33.95	116167	170613	-31.91
All sizes	**9091284**	**8076202**	**12.57**	**10652833**	**9469781**	**12.49**

Note : * Also include number of Institutional holdings.

Table - 5

Distribution of Area of operational holdings according to Social groups for major size classes

(Area in hectare)

Size Class	Schedule Caste		% variation	Schedule Tribes		% variation
	1995-96	1990-91		1995-96	1990-91	
1	2	3	4	5	6	7
Marginal (0.5 - 1.0 ha.)	195895	158525	23.57	112294	94495	18.84
Small (1.0 - 2.0 ha.)	365518	324119	12.77	314815	293938	7.10
Semi-medium (2.0 - 4.0 ha.)	374906	377187	-0.60	439553	432184	1.71
Medium (4.0 - 10.0 ha.)	269030	317819	-15.35	441019	525333	-16.05
Large (10.0 ha.& above)	71608	84390	-15.15	150283	185677	-19.06
All sizes	**1276957**	**1262040**	**1.18**	**1457964**	**1531627**	**-4.81**

Size Class	Others		% variation	Total *		% variation
	1995-96	1990-91		1995-96	1990-91	
1	8	9	10	11	12	13
Marginal (0.5 - 1.0 ha.)	1776200	1364597	30.16	2086655	1617617	29.00
Small (1.0 - 2.0 ha.)	3921285	3365209	16.52	4605912	3983266	15.63
Semi-medium (2.0 - 4.0 ha.)	5050236	5070378	-0.40	5872248	5879749	-0.13
Medium (4.0 - 10.0 ha.)	4711645	6013273	-21.65	5436000	6856425	-20.72
Large (10.0 ha.& above)	1593593	2317711	-31.24	1878816	2587778	-27.40
All sizes	**17052959**	**18131168**	**-5.95**	**19879631**	**20924835**	**-5.00**

Note : * Also include area of Institutional holdings.

Table - 6

Distribution of Average size of operational holdings according to Social groups for major size classes

(Area in hectare)

Size Class	Schedule Caste		Schedule Tribes		Others		Total	
	1995-96	1990-91	1995-96	1990-91	1995-96	1990-91	1995-96	1990-91
1	2	3	4	5	6	7	8	9
Marginal (0.5 - 1.0 ha.)	0.46	0.48	0.54	0.55	0.49	0.55	0.49	0.49
Small (1.0 - 2.0 ha.)	1.41	1.43	1.43	1.47	1.46	1.45	1.45	1.46
Semi-medium (2.0 - 4.0 ha.)	2.66	2.70	2.70	2.74	2.74	2.77	2.73	2.77
Medium (4.0 - 10.0 ha.)	5.64	5.68	5.76	5.84	5.77	5.87	5.76	5.85
Large (10.0 ha.& above)	15.34	14.32	15.29	14.34	15.90	15.27	16.17	15.17
All sizes	**1.47**	**1.66**	**1.71**	**2.42**	**1.88**	**2.24**	**1.87**	**2.21**

Table - 6 A

Distribution of Percentage of operational holdings according to Types of holdings for Social groups

(Area in hectare)

Social Group	Indivisual				Joint				Total	
	Number	%	Area	%	Number	%	Area	%	Number	Area
1	2	3	4	5	6	7	8	9	10	11
Schedule Caste	833307	95.96	1209286	94.70	35097	4.04	67671	5.30	868404	1276
Schedule Tribe	643825	94.91	1368045	93.83	34552	5.09	89919	6.17	678377	1457
Others	8794982	96.74	16331481	95.77	296302	3.26	721478	4.23	9091284	1705
Total	10272114	96.56	18908812	95.56	365951	3.44	879068	4.44	10638065	1976

Table - 7

Distribution of Number of operational holdings according to Types of holdings for major size classes

Size Class	Indivisual		%	Joint		%
	1995-96	1990-91	variation	1995-96	1990-91	variation
1	2	3	4	5	6	7
Marginal	4127250	3117272	32.40	133479	151108	-11.67
Small	3077870	2612353	17.82	94676	111993	-15.46
Semi-medium	2069287	2015206	2.68	79827	107418	-25.69
Medium	892172	1087675	-17.97	48751	80219	-39.23
Large	105535	149790	-29.54	9218	18556	-50.32
All sizes	**10272114**	**8982296**	**14.36**	**365951**	**469294**	**-22.02**

Size Class	Institutional		%	All Types		%
	1995-96	1990-91	variation	1995-96	1990-91	variation
1	8	9	10	11	12	13
Marginal	5362	6381	-15.97	4266091	3274761	30.27
Small	2974	3241	-8.24	3175520	2727587	16.42
Semi-medium	2729	3220	-15.25	2151843	2125844	1.22
Medium	2289	3082	-25.73	943212	1170976	-19.45
Large	1414	2267	-37.63	116167	170613	-31.91
All sizes	**14768**	**18191**	**-18.82**	**10652833**	**9469781**	**12.49**

Table - 8

Distribution of Area of operational holdings according to Types of holdings for major size classes

(Area in hectare)

Size Class	Indivisual		% variation	Joint		% variation
	1995-96	1990-91		1995-96	1990-91	
1	2	3	4	5	6	7
Marginal	2021709	1543451	30.99	62680	71149	-11.90
Small	4452532	3805382	17.01	149086	173057	-13.85
Semi-medium	5642228	5567756	1.34	222467	302869	-26.55
Medium	5132351	6353339	-19.22	289343	483910	-40.21
Large	1659992	2183168	-23.96	155492	306309	-49.24
All sizes	**18908812**	**19453096**	**-2.80**	**879068**	**1337294**	**-34.27**

Size Class	Institutional		% variation	All Types		% variation
	1995-96	1990-91		1995-96	1990-91	
1	8	9	10	11	12	13
Marginal	2266	3017	-24.89	2086655	1617617	29.00
Small	4294	4827	-11.04	4605912	3983266	15.63
Semi-medium	7553	9124	-17.22	5872248	5879749	-0.13
Medium	14306	19176	-25.40	5436000	6856425	-20.72
Large	63332	98301	-35.57	1878816	2587778	-27.40
All sizes	**91751**	**134445**	**-31.76**	**19879631**	**20924835**	**-5.00**

Table - 9

Distribution of Average size of operational holdings according to Types of holdings for major size classes

(Area in hectare)

Size Class	Indivisual		Joint	
	1995-96	1990-91	1995-96	1990-91
1	2	3	4	5
Marginal (0.5 - 1.0 ha.)	0.49	0.49	0.47	0.47
Small (1.0 - 2.0 ha.)	1.45	1.46	1.57	1.54
Semi-medium (2.0 - 4.0 ha.)	2.73	2.76	2.78	2.82
Medium (4.0 - 10.0 ha.)	5.75	5.84	5.93	6.03
Large (10.0 ha.& above)	15.73	14.57	16.86	16.51
All sizes	**1.84**	**2.16**	**2.40**	**2.85**

Size Class	Institutional		All Types	
	1995-96	1990-91	1995-96	1990-91
1	6	7	8	9
Marginal 0.5 to 1.00	0.42	0.47	0.49	0.49
Small 1.00 to 2.00	1.44	1.49	1.45	1.46
Semi medium 2.00 to 4.00	2.77	2.83	2.73	2.76
Medium 4.00 to 10.00	6.25	6.22	5.76	5.85
Large 10.00 & above	44.79	43.36	16.17	15.17
All sizes	**6.21**	**7.39**	**1.87**	**2.21**

Table - 10

Distribution of Number of operational holdings according to Types of holdings for social groups

Social Groups	Indivisual			Joint		
	1995-96	1990-91	% variation	1995-96	1990-91	% variation
1	2	3	4	5	6	7
Schedule Caste	833307	718956	15.91	35097	40783	-13.94
Schedule Tribe	643825	576892	11.60	34552	56948	-39.33
Others	8794982	7686448	14.42	296302	371563	-20.26
All Groups	**10272114**	**8982296**	**14.36**	**365951**	**469294**	**-22.02**

Social Groups	Institutional			Total *		
	1995-96	1990-91	% variation	1995-96	1990-91	% variation
1	2	3	4	5	6	7
Schedule Caste	0	0	0.00	868404	759739	14.30
Schedule Tribe	0	0	0.00	678377	633840	7.03
Others	0	0	0.00	9091284	8058011	12.82
All Groups *	**14768**	**18191**	**-18.82**	**10652833**	**9469781**	**12.49**

Note : * All groups Total include Institutional holdings

Table - 11

Distribution of Area of operational holdings according to Types of holdings for Social groups

Social Groups	Indivisual			Joint		
	1995-96	1990-91	% variation	1995-96	1990-91	% variation
1	2	3	4	5	6	7
Schedule Caste	1209286	1172161	3.17	67671	89879	-24.71
Schedule Tribe	1368045	1356647	0.84	89919	174980	-48.61
Others	16331481	16924288	-3.50	721478	1072435	-32.73
All Groups	**18908812**	**19453096**	**-2.80**	**879068**	**1337294**	**-34.27**

Social Groups	Institutional			Total		
	1995-96	1990-91	% variation	1995-96	1990-91	% variation
1	2	3	4	5	6	7
Schedule Caste	0	0	0	1276957	1262040	1.18
Schedule Tribe	0	0	0	1457964	1531627	-4.81
Others	0	0	0	17052959	17996723	-5.24
All Groups*	**91751**	**134445**	**-31.76**	**19879631**	**20924835**	**-5.00**

Note : * All groups Total include Area of Institutional holdings

Table -12

Districtwise Number and Area of marginal ,small ,other and total operational holdings

Social Group - SCHEDULE CASTE

(Area in hectare)

Sr. NO.	Name of District	MARGINAL (Below 1.0 ha.)		SMALL (1.0 to 2.0 ha)		OTHER (Above 2.0 ha.)		TOTAL	
		Number	Area	Number	Area	Number	Area	Number	Area
1	2	3	4	5	6	7	8	9	10
1	Thane	4928	1933	1616	2278	1393	6218	7937	10429
2	Raigad	10117	3797	2462	3476	2088	8711	14667	15984
3	Ratinagiri	14331	5236	4681	6723	7350	35611	26362	47570
4	Sindhudurg	8804	2385	1274	1849	1209	4909	11287	9143
5	Nasik	13042	6357	8489	12093	7780	30444	29311	48894
6	Dhule	4049	2517	5177	7483	4656	20204	13882	30204
7	Jalgaon	9162	4943	7054	9966	4938	16966	21154	31875
8	Ahmednagar	33548	16789	18559	26231	14132	49536	66239	92556
9	Pune	18727	8217	7694	10935	7237	29340	33658	48492
10	Solapur	10446	5900	10936	15836	11863	49201	33245	70937
11	Satara	43456	14853	8137	11743	4626	15998	56219	42594
12	Sangli	35710	12662	8847	12382	6282	23557	50839	48601
13	Kolhapur	44843	12269	4912	6871	2351	8377	52106	27517
14	Aurangabad	8645	5086	8664	12305	5640	18668	22949	36059
15	Jalna	7963	4565	9419	13474	4777	16089	22159	34128
16	Beed	9750	5449	7678	10760	3788	11779	21216	27988
17	Parbhani	8544	5246	9590	13561	6042	19685	24176	38492
18	Nanded	15668	9045	12776	17761	7707	22835	36151	49641
19	Osmanabad	4473	2778	6830	9759	4601	16265	15904	28802
20	Latur	4515	2989	6332	8900	3728	12141	14575	24030
21	Buldhana	11709	7725	14543	20431	10035	34506	36287	62662
22	Akola	12931	8947	17668	25280	12460	45505	43059	79732
23	Amravati	12844	9306	16535	23354	9453	33848	38832	66508
24	Yavatmal	1708	1159	11798	16991	11402	43991	24908	62141
25	Wardha	3456	2623	7137	10184	7370	28849	17963	41656
26	Nagpur	8701	5672	13360	19313	12769	49596	34830	74581
27	Bhandra	35724	17196	12409	16771	4668	14640	52801	48607
28	Chandrapur	12556	6904	8830	12594	9719	37434	31105	56932
29	Gadchiroli	6919	3347	4494	6214	3170	10641	14583	20202
	TOTAL	417269	195895	257901	365518	193234	715544	868404	1276957

Note : Excluding Institutional holdings.

Table -12 (continued)

Districtwise Number and Area of marginal ,small ,other and total operational holdings

Social group - SCHEDULE TRIBE

(Area in hectare)

Sr. No.	Name of District	MARGINAL (Below 1.0 ha.)		SMALL (1.0 to 2.0 ha)		OTHER (Above 2.0 ha.)		TOTAL	
		Number	Area	Number	Area	Number	Area	Number	Area
1	2	3	4	5	6	7	8	9	10
1	Thane	32187	15706	19013	27352	22723	119023	73923	162081
2	Raigad	5853	2481	1984	2809	2053	9476	9890	14766
3	Ratinagiri	686	225	196	283	209	925	1091	1433
4	Sindhudurg	171	53	32	44	7	22	210	119
5	Nasik	33084	16644	30087	42999	38651	167859	101822	227502
6	Dhule	23124	15603	42959	61967	41914	155859	107997	233429
7	Jalgaon	3522	2231	5259	7517	4678	16516	13459	26264
8	Ahmednagar	16567	8319	12315	17553	13850	56364	42732	82236
9	Pune	9722	4634	5522	8339	8903	44109	24147	57082
10	Solapur	2476	1375	2532	3765	3483	14889	8491	20029
11	Satara	1451	508	455	661	350	1525	2256	2694
12	Sangli	2382	1039	967	1340	873	3804	4222	6183
13	Kolhapur	5008	1707	776	1082	339	1232	6123	4021
14	Aurangabad	1726	1030	2023	2884	1550	5398	5299	9312
15	Jalna	785	413	1000	1437	660	2813	2445	4663
16	Beed	809	445	728	1030	648	2496	2185	3971
17	Parbhani	4372	2675	7631	10584	5650	19136	17653	32395
18	Nanded	6332	4000	10432	14859	9271	30317	26035	49176
19	Osmanabad	1406	893	1960	2835	2356	8983	5722	12711
20	Latur	473	318	642	914	635	2093	1750	3325
21	Buldhana	1667	1166	2763	3926	3024	11770	7454	16862
22	Akola	2540	1837	4943	6995	5683	22788	13166	31620
23	Amravati	4499	3094	8905	12641	13704	60812	27108	76547
24	Yavatmal	1594	1104	16169	22950	20415	86837	38178	110891
25	Wardha	2458	1912	4227	5910	4321	15887	11006	23709
26	Nagpur	3948	2256	6511	9364	7865	30677	18324	42297
27	Bhandra	19010	9278	10403	14331	6813	24365	36226	47974
28	Chandrapur	7503	4047	6813	9644	10969	42400	25285	56091
29	Gadchiroli	13198	7301	13228	18800	17752	72480	44178	98581
	TOTAL	208553	112294	220475	314815	249349	1030855	678377	1457964

Note : Excluding Institutional holdings.

Table -12 (continued)

Districtwise Number and Area of marginal ,small ,other and total operational holdings

Social group - OTHERS

(Area in hectare)

Sr. No.	Name of District	MARGINAL (Below 1.0 ha.)		SMALL (1.0 to 2.0 ha)		OTHER (Above 2.0 ha.)		TOTAL	
		Number	Area	Number	Area	Number	Area	Number	Area
1	2	3	4	5	6	7	8	9	10
1	Thane	108393	40040	34190	49000	34034	158543	176617	247583
2	Raigad	175151	67996	42909	60466	39334	176818	257394	305280
3	Ratinagiri	155715	52892	50658	73297	89948	489152	296321	615341
4	Sindhudurg	159227	52138	35917	53004	52374	326186	247518	431328
5	Nasik	121775	64542	113616	163263	114274	466319	349665	694124
6	Dhule	56507	34193	73011	106327	75969	300751	205487	441271
7	Jalgaon	91695	55823	129110	186960	119370	460859	340175	703642
8	Ahmednagar	283562	150422	218214	320358	176608	652085	678384	1122865
9	Pune	227544	108739	128489	192301	147783	654309	503816	955349
10	Solapur	101872	58404	123819	184544	189903	827700	415594	1070648
11	Satara	405852	174111	139814	205829	91573	353745	637239	733685
12	Sangli	225824	96814	95100	134402	92571	380868	413495	612084
13	Kolhapur	338945	134435	87545	124287	51119	192618	477609	451340
14	Aurangabad	107905	62087	128755	184945	119285	435929	355945	682961
15	Jalna	89512	49879	107367	154460	100146	386124	297025	590463
16	Beed	157143	84327	144256	209218	136387	520464	437786	814009
17	Parbhani	111912	65142	143362	206444	149407	543593	404681	815179
18	Nanded	109545	64174	126376	180727	114825	400427	350746	645328
19	Osmanabad	46242	26501	72841	105694	103812	454331	222895	586526
20	Latur	52609	34074	89790	130023	108438	436204	250837	600301
21	Buldhana	68792	43180	93669	135999	99176	413121	261637	592300
22	Akola	55736	38390	90810	132671	105617	464769	252163	635830
23	Amravati	67020	47124	98339	142657	85703	356896	251062	546677
24	Yavatmal	10880	7514	82944	122210	117073	496862	210897	626586
25	Wardha	17357	12591	41047	59845	55509	238940	113913	311376
26	Nagpur	40811	26633	63788	93108	72754	301566	177353	421307
27	Bhandra	166901	79617	70987	100236	41137	145679	279025	325532
28	Chandrapur	54360	30194	47324	79940	61475	260617	163159	370751
29	Gadchiroli	26120	14224	20123	29070	16603	59999	62846	103293
	TOTAL	**3634907**	**1776200**	**2694170**	**3921285**	**2762207**	**11355474**	**9091284**	**17052959**

Note : Excluding Institutional holdings.

Table -12 (continued)

Districtwise Number and Area of marginal ,small ,other and total operational holdings

Social group - TOTAL

(Area in hectare)

Sr. No.	Name of District	MARGINAL (Below 1.0 ha.)		SMALL (1.0 to 2.0 ha)		OTHER (Above 2.0 ha.)		TOTAL	
		Number	Area	Number	Area	Number	Area	Number	Area
1	2	3	4	5	6	7	8	9	10
1	Thane	145508	57679	54819	78630	58150	283784	258477	420093
2	Raigad	191121	74274	47355	66751	43475	195005	281951	336030
3	Ratinagiri	170732	58353	55535	80303	97507	525688	323774	664344
4	Sindhudurg	168202	54576	37223	54897	53590	331117	259015	440590
5	Nasik	167901	87543	152192	218355	160705	664622	480798	970520
6	Dhule	83680	52313	121147	175777	122539	476814	327366	704904
7	Jalgaon	104379	62997	141423	204443	128986	494341	374788	761781
8	Ahmednagar	333677	175530	249088	364142	204590	757985	787355	1297657
9	Pune	255993	121590	141705	211575	163923	727758	561621	1060923
10	Solapur	114794	65679	137287	204145	205249	891790	457330	1161614
11	Satara	450759	189472	148406	218233	96549	371268	695714	778973
12	Sangli	263916	110515	104914	148124	99726	408229	468556	666868
13	Kolhapur	388796	148411	93233	132240	53809	202227	535838	482878
14	Aurangabad	118276	68203	139442	200134	126475	459995	384193	728332
15	Jalna	98260	54857	117786	169371	105583	405026	321629	629254
16	Beed	167702	90221	152662	221008	140823	534739	461187	845968
17	Parbhani	124828	73063	160583	230589	161099	582414	446510	886066
18	Nanded	131545	77219	149584	213347	131803	453579	412932	744145
19	Osmanabad	52121	30172	81631	118288	110769	479579	244521	628039
20	Latur	57597	37381	96764	139887	112801	450438	267162	627656
21	Buldhana	82168	52071	110975	160356	112235	459397	305378	671824
22	Akola	71207	49174	113421	164946	123760	533062	308388	747182
23	Amravati	84363	59524	123779	178652	108860	451556	317002	689732
24	Yavatmal	14182	9777	110911	162151	148890	627690	273983	799618
25	Wardha	23271	17126	52411	75939	67200	283676	142882	376741
26	Nagpur	53460	34561	83659	121785	93388	381839	230507	538185
27	Bhandra	221635	106091	93799	131338	52618	184684	368052	422113
28	Chandrapur	74419	41145	62967	102178	82163	340451	219549	483774
29	Gadchiroli	46237	24872	37845	54084	37525	143120	121607	222076
	Total	**4260729**	**2084389**	**3172546**	**4601618**	**3204790**	**13101873**	**10638065**	**19787880**

Note : Excluding Institutional holdings.

Table 12-A

Districtwise Average size of operational holdings by Social groups

(Area in hectare)

Sr.No.	DISTRICT	SCHEDULE CASTE	SCHEDULE TRIBE	TOTAL
1	2	3	4	5
1	Thane	1.31	2.19	1.63
2	Raigad	1.09	1.49	1.20
3	Ratinagiri	1.80	1.31	2.05
4	Sindhudurg	0.81	0.57	1.70
5	Nasik	1.67	2.23	2.02
6	Dhule	2.18	2.16	2.16
7	Jalgaon	1.51	1.95	2.04
8	Ahmednagar	1.40	1.92	1.66
9	Pune	1.44	2.36	1.90
10	Solapur	2.13	2.36	2.56
11	Satara	0.76	1.19	1.12
12	Sangli	0.96	1.46	1.43
13	Kolhapur	0.53	0.66	0.91
14	Aurangabad	1.57	1.76	1.90
15	Jalna	1.54	1.91	1.96
16	Beed	1.32	1.82	1.84
17	Parbhani	1.59	1.84	1.99
18	Nanded	1.37	1.89	1.80
19	Osmanabad	1.81	2.22	2.57
20	Latur	1.65	1.90	2.35
21	Buldhana	1.73	2.26	2.20
22	Akola	1.85	2.40	2.44
23	Amravati	1.71	2.82	2.19
24	Yavatmal	2.49	2.98	2.92
25	Wardha	2.32	2.15	2.65
26	Nagpur	2.14	2.31	2.34
27	Bhandra	0.92	1.32	1.15
28	Chandrapur	1.83	2.22	2.21
29	Gadchiroli	1.39	2.23	1.83
	TOTAL	1.91	2.15	1.87

Table - 13

Districtwise Number and Area of marginal, small and other operational holdings with institutional holdings

Social group - TOTAL

(Area in hectare)

Sr. No.	Name of District	Marginal (Below 1.0 ha.)		Institutional (Below 1.0 ha)		Total	
		Number	Area	Number	Area	Number	Area
1	2	3	4	5	6	7	8
1	Thane	145508	57679	243	91	145751	57770
2	Raigad	191121	74274	336	103	191457	74377
3	Ratinagiri	170732	58353	50	10	170782	58363
4	Sindhudurg	168202	54576	83	22	168285	54598
5	Nasik	167901	87543	110	46	168011	87589
6	Dhule	83680	52313	75	41	83755	52354
7	Jalgaon	104379	62997	373	195	104752	63192
8	Ahmednagar	333677	175530	187	76	333864	175606
9	Pune	255993	121590	670	203	256663	121793
10	Solapur	114794	65679	127	78	114921	65757
11	Satara	450759	189472	438	127	451197	189599
12	Sangli	263916	110515	197	61	264113	110576
13	Kolhapur	388796	148411	405	118	389201	148529
14	Aurangabad	118276	68203	40	21	118316	68224
15	Jalna	98260	54857	6	2	98266	54859
16	Beed	167702	90221	241	125	167943	90346
17	Parbhani	124828	73063	55	25	124883	73088
18	Nanded	131545	77219	64	23	131609	77242
19	Osmanabad	52121	30172	0	0	52121	30172
20	Latur	57597	37381	43	19	57640	37400
21	Buldhana	82168	52071	241	121	82409	52192
22	Akola	71207	49174	230	138	71437	49312
23	Amravati	84363	59524	553	337	84916	59861
24	Yavatmal	14182	9777	47	27	14229	9804
25	Wardha	23271	17126	111	62	23382	17188
26	Nagpur	53460	34561	110	63	53570	34624
27	Bhandra	221635	106091	159	57	221794	106148
28	Chandrapur	74419	41145	117	47	74536	41192
29	Gadchiroli	46237	24872	51	28	46288	24900
	TOTAL	**4260729**	**2084389**	**5362**	**2266**	**4266091**	**2086655**

Table - 13 (continued)

Districtwise Number and Area of marginal, small and other operational holdings with institutional holdings

Social group - TOTAL

(Area in hectare)

Sr. No.	Name of District	Small (1.0 to 2.0 ha.)		Institutional (1.0 to 2.0 ha.)		Total	
		Number	Area	Number	Area	Number	Area
1	2	9	10	11	12	13	14
1	Thane	54819	78630	93	134	54912	78764
2	Raigad	47355	66751	43	58	47398	66809
3	Ratinagiri	55535	80303	4	5	55539	80308
4	Sindhudurg	37223	54897	10	16	37233	54913
5	Nasik	152192	218355	45	64	152237	218419
6	Dhule	121147	175777	68	92	121215	175869
7	Jalgaon	141423	204443	280	403	141703	204846
8	Ahmednagar	249088	364142	62	85	249150	364227
9	Pune	141705	211575	153	219	141858	211794
10	Solapur	137287	204145	309	451	137596	204596
11	Satara	148406	218233	106	147	148512	218380
12	Sangli	104914	148124	39	58	104953	148182
13	Kolhapur	93233	132240	88	120	93321	132360
14	Aurangabad	139442	200134	52	77	139494	200211
15	Jalna	117786	169371	7	10	117793	169381
16	Beed	152662	221008	199	286	152861	221294
17	Parbhani	160583	230589	46	65	160629	230654
18	Nanded	149584	213347	22	31	149606	213378
19	Osmanabad	81631	118288	0	0	81631	118288
20	Latur	96764	139837	23	33	96787	139870
21	Buldhana	110975	160356	195	291	111170	160647
22	Akola	113421	164946	230	335	113651	165281
23	Amravati	123779	178652	524	778	124303	179430
24	Yavatmal	110911	162151	87	124	110998	162275
25	Wardha	52411	75939	100	144	52511	76083
26	Nagpur	83659	121785	91	133	83750	121918
27	Bhandra	93799	131338	30	40	93829	131378
28	Chandrapur	62967	102178	49	70	63016	102248
29	Gadchiroli	37845	54084	19	25	37864	54109
	TOTAL	**3172546**	**4601618**	**2974**	**4294**	**3175520**	**4605912**

Table - 13 (continued)

Districtwise Number and Area of marginal, small and other operational holdings with Institutional holdings

Social group - TOTAL

(Area in hectare)

Sr. No.	Name of District	Other (Above 2.0 ha.)		Institutional (Above 2.0 ha.)		Total		Grand Total All Classes	
		Number	Area	Number	Area	Number	Area	Number	Area
1	2	15	16	17	18	19	20	21	22
1	Thane	58150	283784	160	2727	58310	286511	258973	423045
2	Raigad	43475	195005	98	1425	43573	196430	282428	337616
3	Ratinagiri	97507	525688	2	14	97509	525702	323830	664373
4	Sindhudurg	53590	331117	17	876	53607	331993	259125	441504
5	Nasik	160705	664622	148	2143	160853	666765	481101	972773
6	Dhule	122539	476814	158	1602	122697	478416	327667	706639
7	Jalgaon	128986	494341	527	4701	129513	499042	375968	767080
8	Ahmednagar	204590	757985	257	12046	204847	770031	787861	1309864
9	Pune	163923	727758	450	6356	164373	734114	562894	1067701
10	Solapur	205249	891790	419	8612	205668	900402	458185	1170755
11	Satara	96549	371268	165	3810	96714	375078	696423	783057
12	Sangli	99726	408229	109	3153	99835	411382	468901	670140
13	Kolhapur	53809	202227	210	3480	54019	205707	536541	486596
14	Aurangabad	126475	459995	92	667	126567	460662	384377	729097
15	Jalna	105583	405026	56	703	105639	405729	321698	629969
16	Beed	140823	534739	302	2692	141125	537431	461929	849071
17	Parbhani	161099	582414	220	2991	161319	585405	446831	889147
18	Nanded	131803	453579	127	1073	131930	454652	413145	745272
19	Osmanabad	110769	479579	0	0	110769	479579	244521	628039
20	Latur	112801	450438	59	746	112860	451184	267287	628454
21	Buldhana	112235	459397	324	2672	112559	462069	306138	674908
22	Akola	123760	533062	574	6235	124334	539297	309422	753890
23	Amravati	108860	451556	1028	6821	109888	458377	319107	697668
24	Yavatmal	148890	627690	272	2268	149162	629958	274389	802037
25	Wardha	67200	283676	299	2810	67499	286486	143392	379757
26	Nagpur	93388	381839	209	2174	93597	384013	230917	540555
27	Bhandra	52618	184684	44	341	52662	185025	368285	422551
28	Chandrapur	82163	340451	85	1869	82248	342320	219800	485760
29	Gadchiroli	37525	143120	21	184	37546	143304	121698	222313
	TOTAL	**3204790**	**13101873**	**6432**	**85191**	**3211222**	**13187064**	**10652833**	**19879631**

Table -14

Districtwise Number and Area of operational holdings according to Types of holdings

(Figures in 'oo')

Sr. No.	District	Individual holdings		Joint holdings		Institutional holdings		All holdings	
		No.	Area	No.	Area	No.	Area	No.	Area
1	2	3	4	5	6	7	8	9	10
1	Thane	2454	4031	131	170	5	29	2590	4230
2	Raigad	2694	3132	126	228	5	16	2825	3376
3	Ratnagiri	3008	5978	229	666	1	0	3238	6644
4	Sindhudurg	2575	4341	15	65	1	9	2591	4415
5	Nasik	4790	9666	18	39	3	23	4811	9728
6	Dhule	3129	6664	144	385	3	17	3276	7066
7	Jalgaon	3422	6865	326	753	12	53	3760	7671
8	A'nagar	7857	12918	17	59	5	122	7879	13099
9	Pune	5255	9639	361	970	13	68	5629	10677
10	Solapur	4305	10794	268	822	9	91	4582	11707
11	Satara	6900	7709	57	81	7	41	6964	7831
12	Sangli	4611	6515	75	153	3	33	4689	6701
13	Kolhapur	5347	4811	11	18	7	37	5365	4866
14	Aurangabad	3816	7220	26	63	2	8	3844	7291
15	Jalna	3207	6283	9	9	1	8	3217	6300
16	Beed	4597	8428	14	31	7	31	4618	8490
17	Parbhani	4377	8634	88	226	3	31	4468	8891
18	Nanded	4111	7407	19	35	2	11	4132	7453
19	Osmanabad	2386	6126	59	154	0	0	2445	6280
20	Latur	2644	6205	28	71	1	8	2673	6284
21	Buldhana	2909	6324	145	394	8	31	3062	6749
22	Akola	2891	6904	193	568	10	67	3094	7539
23	Amravati	2870	6154	300	744	21	79	3191	6977
24	Yavatmal	2694	7838	46	158	4	24	2744	8020
25	Wardha	1387	3625	42	143	5	30	1434	3798
26	Nagpur	2224	5154	81	228	4	24	2309	5406
27	Bhandara	3180	3596	501	625	2	4	3683	4225
28	Chandrapur	2060	4349	135	489	3	20	2198	4858
29	Gadchiroli	1021	1778	195	444	1	2	1217	2224
	Total	**102721**	**189088**	**3659**	**8791**	**148**	**917**	**106528**	**198796**

Table - 15

Districtwise Percent number and area of operational holdings by Social groups

(Area in hectare)

Sr. No.	Name of District	Total operational Holdings		Schedule Caste			
				Holdings		Percent	
		Number	Area	Number	Area	Number	Area
1	2	3	4	5	6	7	8
1	Thane	258477	420093	7937	10429	3.07	2.48
2	Raigad	281951	336030	14667	15984	5.20	4.76
3	Ratinagiri	323774	664344	26362	47570	8.14	7.16
4	Sindhudurg	259015	440590	11287	9143	4.36	2.08
5	Nasik	480798	970520	29311	48894	6.10	5.04
6	Dhule	327366	704904	13882	30204	4.24	4.28
7	Jalgaon	374788	761781	21154	31875	5.64	4.18
8	Ahmednagar	787355	1297657	66239	92556	8.41	7.13
9	Pune	561621	1060923	33658	48492	5.99	4.57
10	Solapur	457330	1161614	33245	70937	7.27	6.11
11	Satara	695714	778973	56219	42594	8.08	5.47
12	Sangli	468556	666868	50839	48601	10.85	7.29
13	Kolhapur	535838	482878	52106	27517	9.72	5.70
14	Aurangabad	384193	728332	22949	36059	5.97	4.95
15	Jalna	321629	629254	22159	34128	6.89	5.42
16	Beed	461187	845968	21216	27988	4.60	3.31
17	Parbhani	446510	886066	24176	38492	5.41	4.34
18	Nanded	412932	744145	36151	49641	8.75	6.67
19	Osmanabad	244521	628039	15904	28802	6.50	4.59
20	Latur	267162	627656	14575	24030	5.46	3.83
21	Buldhana	305378	671824	36287	62662	11.88	9.33
22	Akola	308388	747182	43059	79732	13.96	10.67
23	Amravati	317002	689732	38832	66508	12.25	9.64
24	Yavatmal	273983	799618	24908	62141	9.09	7.77
25	Wardha	142882	376741	17963	41656	12.57	11.06
26	Nagpur	230507	538185	34830	74581	15.11	13.86
27	Bhandra	368052	422113	52801	48607	14.35	11.52
28	Chandrapur	219549	483774	31105	56932	14.17	11.77
29	Gadchiroli	121607	222076	14583	20202	11.99	9.10
	TOTAL	**10638065**	**19787880**	**868404**	**1276957**	**8.16**	**6.45**

Note : Excluding Institutional holdings.

Table - 15 (continued)

Districtwise Percent number and area of operational holdings by Social groups

(Area in hectare)

Sr. No.	Name of District	Total operational Holdings		Schedule Tribe Holdings		Percent	
		Number	Area	Number	Area	Number	Area
1	2	3	4	9	10	11	12
1	Thane	258477	420093	73923	162081	28.60	38.58
2	Raigad	281951	336030	9890	14766	3.51	4.39
3	Ratinagiri	323774	664344	1091	1433	0.34	0.22
4	Sindhudurg	259015	440590	210	119	0.08	0.03
5	Nasik	480798	970520	101822	227502	21.18	23.44
6	Dhule	327366	704904	107997	233429	32.99	33.12
7	Jalgaon	374788	761781	13459	26264	3.59	3.45
8	Ahmednagar	787355	1297657	42732	82236	5.43	6.34
9	Pune	561621	1060923	24147	57082	4.30	5.38
10	Solapur	457330	1161614	8491	20029	1.86	1.72
11	Satara	695714	778973	2256	2694	0.32	0.35
12	Sangli	468556	666868	4222	6183	0.90	0.93
13	Kolhapur	535838	482878	6123	4021	1.14	0.83
14	Aurangabad	384193	728332	5299	9312	1.38	1.28
15	Jalna	321629	629254	2445	4663	0.76	0.74
16	Beed	461187	845968	2185	3971	0.47	0.47
17	Parbhani	446510	886066	17653	32395	3.95	3.66
18	Nanded	412932	744145	26035	49176	6.30	6.61
19	Osmanabad	244521	628039	5722	12711	2.34	2.02
20	Latur	267162	627656	1750	3325	0.66	0.53
21	Buldhana	305378	671824	7454	16862	2.44	2.51
22	Akola	308388	747182	13166	31620	4.27	4.23
23	Amravati	317002	689732	27108	76547	8.55	11.10
24	Yavatmal	273983	799618	38178	110891	13.93	13.87
25	Wardha	142882	376741	11006	23709	7.70	6.29
26	Nagpur	230507	538185	18324	42297	7.95	7.86
27	Bhandra	368052	422113	36226	47974	9.84	11.37
28	Chandrapur	219549	483774	25285	56091	11.52	11.59
29	Gadchiroli	121607	222076	44178	98581	36.33	44.39
	TOTAL	**10638065**	**19787880**	**678377**	**1457964**	**6.38**	**7.37**

Note : Excluding Institutional holdings.

Table - 15 (continued)

Districtwise Percent number and area of operational holdings by Social groups

(Area in hectare)

Sr. No.	Name of District	Total operational Holdings		Others Holdings		Percent	
		Number	Area	Number	Area	Number	Area
1	2	3	4	13	14	15	16
1	Thane	258477	420093	176617	247583	68.33	58.94
2	Raigad	281951	336030	257394	305280	91.29	90.85
3	Ratinagiri	323774	664344	296321	615341	91.52	92.62
4	Sindhudurg	259015	440590	247518	431328	95.56	97.90
5	Nasik	480798	970520	349665	694124	72.73	71.52
6	Dhule	327366	704904	205487	441271	62.77	62.60
7	Jalgaon	374788	761781	340175	703642	90.76	92.37
8	Ahmednagar	787355	1297657	678384	1122865	86.16	86.53
9	Pune	561621	1060923	503816	955349	89.71	90.05
10	Solapur	457330	1161614	415594	1070648	90.87	92.17
11	Satara	695714	778973	637239	733685	91.59	94.19
12	Sangli	468556	666868	413495	612084	88.25	91.78
13	Kolhapur	535838	482878	477609	451340	89.13	93.47
14	Aurangabad	384193	728332	355945	682961	92.65	93.77
15	Jalna	321629	629254	297025	590463	92.35	93.84
16	Beed	461187	845968	437786	814009	94.93	96.22
17	Parbhani	446510	886066	404681	815179	90.63	92.00
18	Nanded	412932	744145	350746	645328	84.94	86.72
19	Osmanabad	244521	628039	222895	586526	91.16	93.39
20	Latur	267162	627656	250837	600301	93.89	95.64
21	Buldhana	305378	671824	261637	592300	85.68	88.16
22	Akola	308388	747182	252163	635830	81.77	85.10
23	Amravati	317002	689732	251062	546677	79.20	79.26
24	Yavatmal	273983	799618	210897	626586	76.97	78.36
25	Wardha	142882	376741	113913	311376	79.73	82.65
26	Nagpur	230507	538185	177353	421307	76.94	78.28
27	Bhandra	368052	422113	279025	325532	75.81	77.12
28	Chandrapur	219549	483774	163159	370751	74.32	76.64
29	Gadchiroli	121607	222076	62846	103293	51.68	46.51
	TOTAL	**10638065**	**19787880**	**9091284**	**17052959**	**85.46**	**86.18**

Note : Excluding Institutional holdings.

Table - 16

Districtwise distribution of Number and Area of operational holdings according to Size class and Social groups

DISTRICT : THANE

(Area in hectare)

Sr. No.	SIZE CLASS	NO. OF HOLDINGS				AREA OF HOLDINGS			
		S.C.	S.T.	OTHERS	TOTAL*	S.C.	S.T.	OTHERS	TOTAL*
1	Below 0.50	3316	16791	75226	95531	761	4377	16044	21240
2	0.50 - 1.00	1612	15396	33167	50220	1172	11329	23996	36530
	Marginl	4928	32187	108393	145751	1933	15706	40040	57770
3	1.00 - 2.00	1616	19013	34190	54912	2278	27352	49000	78764
	Small	1616	19013	34190	54912	2278	27352	49000	78764
4	2.00 - 3.00	571	8100	14241	22949	1360	19558	34598	55602
5	3.00 - 4.00	288	4154	7099	11563	990	14345	24425	39838
	Semi-Medium	859	12254	21340	34512	2350	33903	59023	95440
6	4.00 - 5.00	170	2696	4056	6937	759	12012	18067	30905
7	5.00 - 7.50	206	3797	4669	8690	1237	23007	28154	52512
8	7.50 - 10.00	74	1812	1870	3772	624	15532	16024	32315
	Medium	450	8305	10595	19399	2620	50551	62245	115732
9	10.00 - 20.00	72	1856	1732	3682	968	24661	23138	49050
10	20.00 & above	12	308	367	717	280	9908	14137	26289
	Large	84	2164	2099	4399	1248	34569	37275	75339
	TOTAL	**7937**	**73923**	**176617**	**258973**	**10429**	**162081**	**247583**	**423045**

* :- Total columns include Institutional Holders and their Area respectively.

Table - 16

Districtwise distribution of Number and Area of operational holdings according to Size class and Social groups

DISTRICT : RAIGAD

(Area in hectare)

Sr. No.	SIZE CLASS	NO. OF HOLDINGS				AREA OF HOLDINGS			
		S.C.	S.T.	OTHERS	TOTAL*	S.C.	S.T.	OTHERS	TOTAL*
1	Below 0.50	7035	3629	119688	130623	1600	894	28571	31121
2	0.50 - 1.00	3082	2224	55463	60834	2197	1587	39425	43256
	Marginl	10117	5853	175151	191457	3797	2481	67996	74377
3	1.00 - 2.00	2462	1984	42909	47398	3476	2809	60466	66809
	Small	2462	1984	42909	47398	3476	2809	60466	66809
4	2.00 - 3.00	982	841	16765	18619	2376	2016	40775	45239
5	3.00 - 4.00	431	386	8191	9018	1472	1313	28193	31010
	Semi-Medium	1413	1227	24956	27637	3848	3329	68968	76249
6	4.00 - 5.00	247	239	4652	5148	1089	1065	20807	23005
7	5.00 - 7.50	252	301	5258	5824	1497	1843	31733	35150
8	7.50 - 10.00	89	125	2320	2542	761	1077	19817	21723
	Medium	588	665	12230	13514	3347	3985	72357	79878
9	10.00 - 20.00	70	142	1792	2017	928	1668	23385	26135
10	20.00 & above	17	19	356	405	588	494	12108	14168
	Large	87	161	2148	2422	1516	2162	35493	40303
	TOTAL	**14667**	**9890**	**257394**	**282428**	**15984**	**14766**	**305280**	**337616**

* :- Total columns include Institutional Holders and their Area respectively.

Table - 16

Districtwise distribution of Number and Area of operational holdings according to Size class and Social groups

DISTRICT : RATNAGIRI

(Area in hectare)

Sr. No.	SIZE CLASS	NO. OF HOLDINGS				AREA OF HOLDINGS			
		S.C.	S.T.	OTHERS	TOTAL*	S.C.	S.T.	OTHERS	TOTAL*
1	Below 0.50	9917	500	112771	123235	2050	91	22013	24162
2	0.50 - 1.00	4414	186	42944	47547	3186	134	30879	34201
	Marginl	14331	686	155715	170782	5236	225	52892	58363
3	1.00 - 2.00	4681	196	50658	55539	6723	283	73297	80308
	Small	4681	196	50658	55539	6723	283	73297	80308
4	2.00 - 3.00	2616	79	28448	31143	6402	193	69771	76366
5	3.00 - 4.00	1538	49	17679	19267	5315	169	61122	66610
	Semi-Medium	4154	128	46127	50410	11717	362	130893	142976
6	4.00 - 5.00	974	27	11632	12633	4329	118	51873	56320
7	5.00 - 7.50	1232	27	15918	17177	7454	154	96544	104152
8	7.50 - 10.00	467	17	7530	8015	4020	144	64576	68750
	Medium	2673	71	35080	37825	15803	416	212993	229222
9	10.00 - 20.00	442	8	7119	7569	5787	106	94570	100463
10	20.00 & above	81	2	1622	1705	2304	41	50696	53041
	Large	523	10	8741	9274	8091	147	145266	153504
	TOTAL	**26362**	**1091**	**296321**	**323830**	**47570**	**1433**	**615341**	**664373**

* :- Total columns include Institutional Holders and their Area respectively.

Table - 16

Districtwise distribution of Number and Area of operational holdings according to Size class and Social groups

DISTRICT : SINDHUDURG

(Area in hectare)

Sr. No.	SIZE CLASS	NO. OF HOLDINGS				AREA OF HOLDINGS			
		S.C.	S.T.	OTHERS	TOTAL*	S.C.	S.T.	OTHERS	TOTAL*
1	Below 0.50	7166	135	122463	129831	1221	26	25569	26827
2	0.50 - 1.00	1638	36	36764	38454	1164	27	26569	27771
	Marginl	8804	171	159227	168285	2385	53	52138	54598
3	1.00 - 2.00	1274	32	35917	37233	1849	44	53004	54913
	Small	1274	32	35917	37233	1849	44	53004	54913
4	2.00 - 3.00	562	4	18202	18772	1375	9	45051	46446
5	3.00 - 4.00	228	1	10293	10524	792	3	35704	36505
	Semi-Medium	790	5	28495	29296	2167	12	80755	82951
6	4.00 - 5.00	157	1	6852	7010	711	4	30676	31391
7	5.00 - 7.50	167	1	8362	8532	1006	6	51699	52724
8	7.50 - 10.00	63	0	3795	3860	544	0	32808	33370
	Medium	387	2	19009	19402	2261	10	115183	117485
9	10.00 - 20.00	28	0	3874	3903	385	0	53183	53582
10	20.00 & above	4	0	996	1006	96	0	77065	77975
	Large	32	0	4870	4909	481	0	130248	131557
	TOTAL	**11287**	**210**	**247518**	**259125**	**9143**	**119**	**431328**	**441504**

* :- Total columns include Institutional Holders and their Area respectively.

Districtwise distribution of Number and Area of operational holdings according to Size class and Social groups

DISTRICT : NASIK

(Area in hectare)

Sr. No.	SIZE CLASS	NO. OF HOLDINGS				AREA OF HOLDINGS			
		S.C.	S.T.	OTHERS	TOTAL*	S.C.	S.T.	OTHERS	TOTAL*
1	Below 0.50	6673	16063	55787	78585	1654	4045	14938	20649
2	0.50 - 1.00	6369	17021	65988	89426	4703	12599	49604	66940
	Marginl	13042	33084	121775	168011	6357	16644	64542	87589
3	1.00 - 2.00	8489	30087	113616	152237	12093	42999	163263	218419
	Small	8489	30087	113616	152237	12093	42999	163263	218419
4	2.00 - 3.00	3743	16330	54741	74846	8964	39250	132458	180748
5	3.00 - 4.00	1704	8077	23577	33374	5845	27693	81093	114686
	Semi-Medium	5447	24407	78318	108220	14809	66943	213551	295434
6	4.00 - 5.00	896	5078	12971	18966	3994	22547	57732	84367
7	5.00 - 7.50	887	5560	13768	20247	5340	33186	83173	121899
8	7.50 - 10.00	331	2030	4962	7330	2814	17255	42289	62422
	Medium	2114	12668	31701	46543	12148	72988	183194	268688
9	10.00 - 20.00	181	1392	3609	5204	2292	22749	46485	71821
10	20.00 & above	38	184	646	886	1195	5179	23089	30822
	Large	219	1576	4255	6090	3487	27928	69574	102643
	TOTAL	**29311**	**101822**	**349665**	**481101**	**48894**	**227502**	**694124**	**972773**

* :- Total columns include Institutional Holders and their Area respectively.

Districtwise distribution of Number and Area of operational holdings according to Size class and Social groups

DISTRICT : DHULE

(Area in hectare)

Sr. No.	SIZE CLASS	NO. OF HOLDINGS				AREA OF HOLDINGS			
		S.C.	S.T.	OTHERS	TOTAL*	S.C.	S.T.	OTHERS	TOTAL*
1	Below 0.50	1230	4855	18452	24570	421	1709	5654	7794
2	0.50 - 1.00	2819	18269	38055	59185	2096	13894	28539	44560
	Marginl	4049	23124	56507	83755	2517	15603	34193	52354
3	1.00 - 2.00	5177	42959	73011	121215	7483	61967	106327	175869
	Small	5177	42959	73011	121215	7483	61967	106327	175869
4	2.00 - 3.00	2307	21639	34343	58319	5336	50846	82796	139048
5	3.00 - 4.00	900	8390	16713	26021	3096	28740	57765	89663
	Semi-Medium	3207	30029	51056	84340	8432	79586	140561	228711
6	4.00 - 5.00	478	4645	9528	14668	2119	20596	42369	65162
7	5.00 - 7.50	626	4768	10157	15587	3768	28629	61214	93829
8	7.50 - 10.00	203	1458	3259	4941	1726	12309	27628	41836
	Medium	1307	10871	22944	35196	7613	61534	131211	200827
9	10.00 - 20.00	128	868	1738	2756	3714	11181	22175	37392
10	20.00 & above	14	146	231	405	445	3558	6804	11486
	Large	142	1014	1969	3161	4159	14739	28979	48878
	TOTAL	**13882**	**107997**	**205487**	**327667**	**30204**	**233429**	**441271**	**706639**

* :- Total columns include Institutional Holders and their Area respectively.

Districtwise distribution of Number and Area of operational holdings according to Size class and Social groups

DISTRICT : JALGAON

(Area in hectare)

Sr. No.	SIZE CLASS	NO. OF HOLDINGS				AREA OF HOLDINGS			
		S.C.	S.T.	OTHERS	TOTAL*	S.C.	S.T.	OTHERS	TOTAL*
1	Below 0.50	4200	1080	28616	34051	1205	344	8081	9663
2	0.50 - 1.00	4962	2442	63079	70701	3738	1887	47742	53529
	Marginl	9162	3522	91695	104752	4943	2231	55823	63192
3	1.00 - 2.00	7054	5259	129110	141703	9966	7517	186960	204846
	Small	7054	5259	129110	141703	9966	7517	186960	204846
4	2.00 - 3.00	2778	2351	55248	60534	6524	5502	132892	145299
5	3.00 - 4.00	1018	1040	25940	28060	3512	3578	89386	96691
	Semi-Medium	3796	3391	81188	88594	10036	9080	222278	241990
6	4.00 - 5.00	529	607	14889	16079	2327	2668	66197	71436
7	5.00 - 7.50	413	491	15596	16601	2477	2882	93617	99599
8	7.50 - 10.00	113	129	4945	5242	943	1105	42138	44652
	Medium	1055	1227	35430	37922	5747	6655	201952	215687
9	10.00 - 20.00	81	57	2644	2837	1054	712	33764	36274
10	20.00 & above	6	3	108	160	129	69	2865	5091
	Large	87	60	2752	2997	1183	781	36629	41365
	TOTAL	**21154**	**13459**	**340175**	**375968**	**31875**	**26264**	**703642**	**767080**

* :- Total columns include Institutional Holders and their Area respectively.

Districtwise distribution of Number and Area of operational holdings according to Size class and Social groups

DISTRICT : AHMEDNAGAR

(Area in hectare)

Sr. No.	SIZE CLASS	NO. OF HOLDINGS				AREA OF HOLDINGS			
		S.C.	S.T.	OTHERS	TOTAL*	S.C.	S.T.	OTHERS	TOTAL*
1	Below 0.50	17106	8329	131551	157106	4734	2213	37059	44031
2	0.50 - 1.00	16442	8238	152011	176758	12055	6106	113363	131575
	Marginl	33548	16567	283562	333864	16789	8319	150422	175606
3	1.00 - 2.00	18559	12315	218214	249150	26231	17553	320358	364227
	Small	18559	12315	218214	249150	26231	17553	320358	364227
4	2.00 - 3.00	7757	6286	93919	108009	18623	15206	228757	262701
5	3.00 - 4.00	2947	2947	38398	44317	10109	10158	132021	152371
	Semi-Medium	10704	9233	132317	152326	28732	25364	360778	415072
6	4.00 - 5.00	1680	1763	17818	21283	7395	7820	79311	94620
7	5.00 - 7.50	1192	1733	17070	20022	7228	10425	102971	120775
8	7.50 - 10.00	350	583	5521	6486	3006	5005	47092	55377
	Medium	3222	4079	40409	47791	17629	23250	229374	270772
9	10.00 - 20.00	181	495	3538	4252	2450	6570	46394	55923
10	20.00 & above	25	43	344	478	725	1180	15539	28264
	Large	206	538	3882	4730	3175	7750	61933	84187
	TOTAL	**66239**	**42732**	**678384**	**787861**	**92556**	**82236**	**1122865**	**1309864**

* :- Total columns include Institutional Holders and their Area respectively.

Table - 16

Districtwise distribution of Number and Area of operational holdings according to Size class and Social groups

DISTRICT : PUNE

(Area in hectare)

Sr. No.	SIZE CLASS	NO. OF HOLDINGS				AREA OF HOLDINGS			
		S.C.	S.T.	OTHERS	TOTAL*	S.C.	S.T.	OTHERS	TOTAL*
1	Below 0.50	11275	5763	128111	145671	2771	1642	34504	39012
2	0.50 - 1.00	7452	3959	99433	110992	5446	2992	74235	82781
	Marginl	18727	9722	227544	256663	8217	4634	108739	121793
3	1.00 - 2.00	7694	5522	128489	141858	10935	8339	192301	211794
	Small	7694	5522	128489	141858	10935	8339	192301	211794
4	2.00 - 3.00	3408	3160	64626	71297	8181	7897	158955	175292
5	3.00 - 4.00	1575	1870	32021	35534	5382	6572	111447	123638
	Semi-Medium	4983	5030	96647	106831	13563	14469	270402	298930
6	4.00 - 5.00	819	1105	17072	19044	3635	4975	76517	85338
7	5.00 - 7.50	866	1485	19351	21757	5258	9251	119493	134336
8	7.50 - 10.00	298	673	7551	8562	2590	5890	65438	74261
	Medium	1983	3263	43974	49363	11483	20116	261448	293935
9	10.00 - 20.00	224	547	6221	7065	2943	7679	85314	96917
10	20.00 & above	47	63	941	1114	1351	1845	37145	44332
	Large	271	610	7162	8179	4294	9524	122459	141249
	TOTAL	**33658**	**24147**	**503816**	**562894**	**48492**	**57082**	**955349**	**1067701**

* :- Total columns include Institutional Holders and their Area respectively.

Table - 16

Districtwise distribution of Number and Area of operational holdings according to Size class and Social groups

DISTRICT : SOLAPUR

(Area in hectare)

Sr. No.	SIZE CLASS	NO. OF HOLDINGS				AREA OF HOLDINGS			
		S.C.	S.T.	OTHERS	TOTAL*	S.C.	S.T.	OTHERS	TOTAL*
1	Below 0.50	4349	1153	40586	46126	1315	387	11968	13670
2	0.50 - 1.00	6097	1323	61286	68795	4585	988	46436	52081
	Marginl	10446	2476	101872	114921	5900	1375	58404	65757
3	1.00 - 2.00	10936	2532	123819	137596	15836	3765	184544	204596
	Small	10936	2532	123819	137596	15836	3765	184544	204596
4	2.00 - 3.00	5888	1378	81438	88979	14089	3350	197419	215530
5	3.00 - 4.00	2283	746	38917	41957	7853	2586	134229	144706
	Semi-Medium	8171	2124	120355	130936	21942	5936	331648	360236
6	4.00 - 5.00	1250	521	23725	25511	5533	2348	105460	113340
7	5.00 - 7.50	1367	506	25742	27647	8316	3090	155922	167328
8	7.50 - 10.00	517	216	10404	11158	4415	1886	88958	95440
	Medium	3134	1243	59871	64316	18264	7324	350340	376370
9	10.00 - 20.00	473	110	8607	9224	6139	1450	114033	122110
10	20.00 & above	85	6	1070	1192	2856	179	31679	41686
	Large	558	116	9677	10416	8995	1629	145712	163796
	TOTAL	**33245**	**8491**	**415594**	**458185**	**70937**	**20029**	**1070648**	**1170755**

* :- Total columns include Institutional Holders and their Area respectively.

Table - 16

Districtwise distribution of Number and Area of operational holdings according to Size class and Social groups

DISTRICT : SATARA

(Area in hectare)

Sr. No.	SIZE CLASS	NO. OF HOLDINGS				AREA OF HOLDINGS			
		S.C.	S.T.	OTHERS	TOTAL*	S.C.	S.T.	OTHERS	TOTAL*
1	Below 0.50	32356	1020	259436	293157	6893	188	65346	72484
2	0.50 - 1.00	11100	431	146416	158040	7960	320	108765	117115
	Marginl	43456	1451	405852	451197	14853	508	174111	189599
3	1.00 - 2.00	8137	455	139814	148512	11743	661	205829	218380
	Small	8137	455	139814	148512	11743	661	205829	218380
4	2.00 - 3.00	2651	158	48188	51027	6503	368	118319	125262
5	3.00 - 4.00	1002	80	19785	20882	3454	277	68488	72270
	Semi-Medium	3653	238	67973	71909	9957	645	186807	197532
6	4.00 - 5.00	433	41	9840	10331	1932	184	43938	46131
7	5.00 - 7.50	364	26	8666	9085	2181	153	52841	55347
8	7.50 - 10.00	103	18	2886	3019	875	155	24823	25953
	Medium	900	85	21392	22435	4988	492	121602	127431
9	10.00 - 20.00	70	27	1830	1949	973	388	25048	26730
10	20.00 & above	3	0	378	421	80	0	20288	23385
	Large	73	27	2208	2370	1053	388	45336	50115
	TOTAL	**56219**	**2256**	**637239**	**696423**	**42594**	**2694**	**733685**	**783057**

* :- Total columns include Institutional Holders and their Area respectively.

Table - 16

Districtwise distribution of Number and Area of operational holdings according to Size class and Social groups

DISTRICT : SANGLI

(Area in hectare)

Sr. No.	SIZE CLASS	NO. OF HOLDINGS				AREA OF HOLDINGS			
		S.C.	S.T.	OTHERS	TOTAL*	S.C.	S.T.	OTHERS	TOTAL*
1	Below 0.50	25423	1500	137893	164970	5289	413	33438	39168
2	0.50 - 1.00	10287	882	87931	99143	7373	626	63376	71408
	Marginl	35710	2382	225824	264113	12662	1039	96814	110576
3	1.00 - 2.00	8847	967	95100	104953	12382	1340	134402	148182
	Small	8847	967	95100	104953	12382	1340	134402	148182
4	2.00 - 3.00	3230	364	42477	46089	7783	875	102860	111564
5	3.00 - 4.00	1318	191	20208	21727	4533	635	68919	74121
	Semi-Medium	4548	555	62685	67816	12316	1510	171779	185685
6	4.00 - 5.00	652	121	10185	10971	2874	539	45175	48646
7	5.00 - 7.50	697	122	11570	12403	4233	731	68832	73883
8	7.50 - 10.00	219	25	4287	4537	1882	217	36652	38806
	Medium	1568	268	26042	27911	8989	1487	150659	161335
9	10.00 - 20.00	150	43	3468	3679	1901	568	45873	48607
10	20.00 & above	16	7	376	429	351	239	12557	15755
	Large	166	50	3844	4108	2252	807	58430	64362
	TOTAL	**50839**	**4222**	**413495**	**468901**	**48601**	**6183**	**612084**	**670140**

* :- Total columns include Institutional Holders and their Area respectively.

Table - 16

Districtwise distribution of Number and Area of operational holdings according to Size class and Social groups

DISTRICT : KOLHAPUR

(Area in hectare)

Sr. No.	SIZE CLASS	NO. OF HOLDINGS				AREA OF HOLDINGS			
		S.C.	S.T.	OTHERS	TOTAL*	S.C.	S.T.	OTHERS	TOTAL*
1	Below 0.50	36817	3643	232929	273691	6548	739	57573	64903
2	0.50 - 1.00	8026	1365	106016	115510	5721	968	76862	83626
	Marginl	44843	5008	338945	389201	12269	1707	134435	148529
3	1.00 - 2.00	4912	776	87545	93321	6871	1082	124287	132360
	Small	4912	776	87545	93321	6871	1082	124287	132360
4	2.00 - 3.00	1314	188	27612	29157	3134	457	67013	70707
5	3.00 - 4.00	506	79	10991	11605	1738	273	37728	39837
	Semi-Medium	1820	267	38603	40762	4872	730	104741	110544
6	4.00 - 5.00	215	32	5193	5468	957	142	23018	24240
7	5.00 - 7.50	223	27	4728	5013	1355	160	28251	29997
8	7.50 - 10.00	50	5	1371	1448	426	45	11692	12349
	Medium	488	64	11292	11929	2738	347	62961	66586
9	10.00 - 20.00	41	7	1015	1092	551	112	13314	14355
10	20.00 & above	2	1	209	236	216	43	11602	14222
	Large	43	8	1224	1328	767	155	24916	28577
	TOTAL	**52106**	**6123**	**477609**	**536541**	**27517**	**4021**	**451340**	**486596**

* :- Total columns include Institutional Holders and their Area respectively.

Table - 16

Districtwise distribution of Number and Area of operational holdings according to Size class and Social groups

DISTRICT : AURANGABAD

(Area in hectare)

Sr. No.	SIZE CLASS	NO. OF HOLDINGS				AREA OF HOLDINGS			
		S.C.	S.T.	OTHERS	TOTAL*	S.C.	S.T.	OTHERS	TOTAL*
1	Below 0.50	3205	612	41403	45239	1017	190	12475	13687
2	0.50 - 1.00	5440	1114	66502	73077	4069	840	49612	54537
	Marginl	8645	1726	107905	118316	5086	1030	62087	68224
3	1.00 - 2.00	8664	2023	128755	139494	12305	2884	184945	200211
	Small	8664	2023	128755	139494	12305	2884	184945	200211
4	2.00 - 3.00	3323	831	61184	65363	7743	1937	144959	154699
5	3.00 - 4.00	1158	317	25555	27043	3919	1088	87316	92368
	Semi-Medium	4481	1148	86739	92406	11662	3025	232275	247067
6	4.00 - 5.00	534	175	13350	14072	2349	772	58959	62137
7	5.00 - 7.50	441	165	12812	13428	2646	984	76432	80127
8	7.50 - 10.00	105	36	4038	4191	900	312	34224	35537
	Medium	1080	376	30200	31691	5895	2068	169615	177796
9	10.00 - 20.00	72	26	2179	2292	917	305	27248	28683
10	20.00 & above	7	0	167	178	194	0	6791	7116
	Large	79	26	2346	2470	1111	305	34039	35799
	TOTAL	**22949**	**5299**	**355945**	**384377**	**36059**	**9312**	**682961**	**729097**

* :- Total columns include Institutional Holders and their Area respectively.

Table - 16

Districtwise distribution of Number and Area of operational holdings according to Size class and Social groups

DISTRICT : JALNA

(Area in hectare)

Sr. No.	SIZE CLASS	NO. OF HOLDINGS				AREA OF HOLDINGS			
		S.C.	S.T.	OTHERS	TOTAL*	S.C.	S.T.	OTHERS	TOTAL*
1	Below 0.50	3002	344	36985	40336	857	99	10262	11219
2	0.50 - 1.00	4961	441	52527	57930	3708	314	39617	43640
	Marginl	7963	785	89512	98266	4565	413	49879	54859
3	1.00 - 2.00	9419	1000	107367	117793	13474	1437	154460	169381
	Small	9419	1000	107367	117793	13474	1437	154460	169381
4	2.00 - 3.00	3069	381	47661	51115	7049	875	112537	120470
5	3.00 - 4.00	785	139	21002	21934	2689	488	72235	75439
	Semi-Medium	3854	520	68663	73049	9738	1363	184772	195909
6	4.00 - 5.00	407	50	12236	12695	1806	227	54248	56290
7	5.00 - 7.50	350	60	13318	13738	2095	366	80153	82675
8	7.50 - 10.00	97	18	3672	3794	840	154	31068	32122
	Medium	854	128	29226	30227	4741	747	165469	171087
9	10.00 - 20.00	44	7	2014	2079	559	93	25488	26310
10	20.00 & above	25	5	243	284	1051	610	10395	12423
	Large	69	12	2257	2363	1610	703	35883	38733
	TOTAL	**22159**	**2445**	**297025**	**321698**	**34128**	**4663**	**590463**	**629969**

* :- Total columns include Institutional Holders and their Area respectively.

Table - 16

Districtwise distribution of Number and Area of operational holdings according to Size class and Social groups

DISTRICT : BEED

(Area in hectare)

Sr. No.	SIZE CLASS	NO. OF HOLDINGS				AREA OF HOLDINGS			
		S.C.	S.T.	OTHERS	TOTAL*	S.C.	S.T.	OTHERS	TOTAL*
1	Below 0.50	3944	346	70007	74405	1177	100	19066	20370
2	0.50 - 1.00	5806	463	87136	93538	4272	345	65261	69976
	Marginl	9750	809	157143	167943	5449	445	84327	90346
3	1.00 - 2.00	7678	728	144256	152861	10760	1030	209218	221294
	Small	7678	728	144256	152861	10760	1030	209218	221294
4	2.00 - 3.00	2453	332	66167	69051	5768	788	160221	167017
5	3.00 - 4.00	669	113	29349	30164	2292	389	101171	103965
	Semi-Medium	3122	445	95516	99215	8060	1177	261392	270982
6	4.00 - 5.00	349	86	16227	16704	1515	385	72024	74106
7	5.00 - 7.50	241	73	16709	17073	1422	436	100760	102927
8	7.50 - 10.00	57	21	4880	4985	464	182	41431	42306
	Medium	647	180	37816	38762	3401	1003	214215	219339
9	10.00 - 20.00	15	22	2837	2904	192	290	36429	37321
10	20.00 & above	4	1	218	244	126	26	8428	9789
	Large	19	23	3055	3148	318	316	44857	47110
	TOTAL	**21216**	**2185**	**437786**	**461929**	**27988**	**3971**	**814009**	**849071**

* :- Total columns include Institutional Holders and their Area respectively.

Districtwise distribution of Number and Area of operational holdings according to Size class and Social groups

DISTRICT : LATUR

(Area in hectare)

Sr. No.	SIZE CLASS	NO. OF HOLDINGS				AREA OF HOLDINGS			
		S.C.	S.T.	OTHERS	TOTAL*	S.C.	S.T.	OTHERS	TOTAL*
1	Below 0.50	1180	106	13934	15246	370	35	3999	4410
2	0.50 - 1.00	3335	367	38675	42394	2619	283	30075	32996
	Marginl	4515	473	52609	57640	2989	318	34074	37406
3	1.00 - 2.00	6332	642	89790	96787	8900	914	130023	139837
	Small	6332	642	89790	96787	8900	914	130023	139837
4	2.00 - 3.00	2263	376	45694	48345	5278	884	109446	115608
5	3.00 - 4.00	684	131	23946	24767	2337	450	82372	85180
	Semi-Medium	2947	507	69640	73112	7615	1334	191818	200816
6	4.00 - 5.00	399	55	14698	15168	1755	244	65236	67307
7	5.00 - 7.50	262	51	16022	16340	1549	305	96230	98119
8	7.50 - 10.00	73	13	4971	5059	617	109	42114	42857
	Medium	734	119	35691	36567	3921	658	203580	208283
9	10.00 - 20.00	45	9	2948	3010	554	101	36778	37547
10	20.00 & above	2	0	159	171	51	0	4028	4538
	Large	47	9	3107	3181	605	101	40806	42065
	TOTAL	**14575**	**1750**	**250837**	**267287**	**24030**	**3325**	**600301**	**628456**

* :- Total columns include Institutional Holders and their Area respectively.

Table - 16

Districtwise distribution of Number and Area of operational holdings according to Size class and Social groups

DISTRICT : OSMANABAD

(Area in hectare)

Sr. No.	SIZE CLASS	NO. OF HOLDINGS				AREA OF HOLDINGS			
		S.C.	S.T.	OTHERS	TOTAL*	S.C.	S.T.	OTHERS	TOTAL*
1	Below 0.50	1387	391	16668	18446	409	112	4017	4538
2	0.50 - 1.00	3086	1015	29574	33675	2369	781	22484	25634
	Marginl	4473	1406	46242	52121	2778	893	26501	30172
3	1.00 - 2.00	6830	1960	72841	81631	9759	2835	105694	118288
	Small	6830	1960	72841	81631	9759	2835	105694	118288
4	2.00 - 3.00	2571	1113	40800	44484	6012	2670	96999	105681
5	3.00 - 4.00	878	546	21154	22578	3006	1858	72660	77524
	Semi-Medium	3449	1659	61954	67062	9018	4528	169659	183205
6	4.00 - 5.00	469	270	13898	14637	2054	1187	61773	65014
7	5.00 - 7.50	450	288	17220	17958	2732	1741	104240	108713
8	7.50 - 10.00	138	81	6075	6294	1165	676	51637	53478
	Medium	1057	639	37193	38889	5951	3604	217650	227205
9	10.00 - 20.00	87	54	4284	4425	1066	745	54659	56470
10	20.00 & above	8	4	381	393	230	106	12363	12699
	Large	95	58	4665	4818	1296	851	67022	69169
	TOTAL	**15904**	**5722**	**222895**	**244521**	**28802**	**12711**	**586526**	**628039**

* :- Total columns include Institutional Holders and their Area respectively.

Districtwise distribution of Number and Area of operational holdings according to Size class and Social groups

DISTRICT : NANDED

(Area in hectare)

Sr. No.	SIZE CLASS	NO. OF HOLDINGS				AREA OF HOLDINGS			
		S.C.	S.T.	OTHERS	TOTAL*	S.C.	S.T.	OTHERS	TOTAL*
1	Below 0.50	5758	1839	38139	45779	1768	586	11412	13772
2	0.50 - 1.00	9910	4493	71406	85830	7277	3414	52762	63470
	Marginl	15668	6332	109545	131609	9045	4000	64174	77242
3	1.00 - 2.00	12776	10432	126376	149606	17761	14859	180727	213378
	Small	12776	10432	126376	149606	17761	14859	180727	213378
4	2.00 - 3.00	5224	5312	59932	70502	11832	12238	141143	165298
5	3.00 - 4.00	1378	1912	25751	29064	4672	6541	88127	99418
	Semi-Medium	6602	7224	85683	99566	16504	18779	229270	264716
6	4.00 - 5.00	536	982	13236	14761	2369	4325	58579	65305
7	5.00 - 7.50	437	782	11839	13082	2618	4627	70614	78006
8	7.50 - 10.00	92	224	2741	3067	772	1903	23229	25990
	Medium	1065	1988	27816	30910	5759	10855	152422	169301
9	10.00 - 20.00	35	59	1222	1338	414	683	15163	16570
10	20.00 & above	5	0	104	116	158	0	3572	4065
	Large	40	59	1326	1454	572	683	18735	20635
	TOTAL	**36151**	**26035**	**350746**	**413145**	**49641**	**49176**	**645328**	**745272**

* :- Total columns include Institutional Holders and their Area respectively.

Table - 16

Districtwise distribution of Number and Area of operational holdings according to Size class and Social groups

DISTRICT : PARBHANI

(Area in hectare)

Sr. No.	SIZE CLASS	NO. OF HOLDINGS				AREA OF HOLDINGS			
		S.C.	S.T.	OTHERS	TOTAL*	S.C.	S.T.	OTHERS	TOTAL*
1	Below 0.50	2752	1362	39604	43753	906	414	11325	12655
2	0.50 - 1.00	5792	3010	72308	81130	4340	2261	53817	60433
	Marginl	8544	4372	111912	124883	5246	2675	65142	73088
3	1.00 - 2.00	9590	7631	143362	160629	13561	10584	206444	230654
	Small	9590	7631	143362	160629	13561	10584	206444	230654
4	2.00 - 3.00	3530	3152	70615	77336	8085	7371	168259	183806
5	3.00 - 4.00	1256	1143	35685	38107	4272	3908	122069	130328
	Semi-Medium	4786	4295	106300	115443	12357	11279	290328	314134
6	4.00 - 5.00	564	609	18952	20146	2489	2708	83833	89123
7	5.00 - 7.50	502	560	17896	18997	2993	3287	106893	113414
8	7.50 - 10.00	131	119	4211	4482	1103	1000	35580	37863
	Medium	1197	1288	41059	43625	6585	6995	226306	240400
9	10.00 - 20.00	55	64	1966	2134	648	778	24507	26590
10	20.00 & above	4	3	82	117	95	84	2452	4281
	Large	59	67	2048	2251	743	862	26959	30871
	TOTAL	**24176**	**17653**	**404681**	**446831**	**38492**	**32395**	**815179**	**889147**

* :- Total columns include Institutional Holders and their Area respectively.

Table - 16

Districtwise distribution of Number and Area of operational holdings according to Size class and Social groups

DISTRICT : BULDHANA

(Area in hectare)

Sr. No.	SIZE CLASS	NO. OF HOLDINGS				AREA OF HOLDINGS			
		S.C.	S.T.	OTHERS	TOTAL*	S.C.	S.T.	OTHERS	TOTAL*
1	Below 0.50	3102	360	22154	25726	1066	133	6875	8092
2	0.50 - 1.00	8607	1307	46638	56683	6659	1033	36305	44100
	Marginl	11709	1667	68792	82409	7725	1166	43180	52192
3	1.00 - 2.00	14543	2763	93669	111170	20431	3926	135999	160647
	Small	14543	2763	93669	111170	20431	3926	135999	160647
4	2.00 - 3.00	5693	1449	43768	51004	13428	3426	104889	121973
5	3.00 - 4.00	1921	585	19967	22532	6604	1986	68855	77647
	Semi-Medium	7614	2034	63735	73536	20032	5412	173744	199620
6	4.00 - 5.00	1144	419	12548	14147	5061	1870	55724	62815
7	5.00 - 7.50	874	361	13873	15158	5233	2166	84202	91906
8	7.50 - 10.00	268	117	5191	5608	2318	997	44257	47845
	Medium	2286	897	31612	34913	12612	5033	184183	202566
9	10.00 - 20.00	128	83	3564	3807	1704	1114	45877	49113
10	20.00 & above	7	10	265	303	158	211	9317	10770
	Large	135	93	3829	4110	1862	1325	55194	59883
	TOTAL	**36287**	**7454**	**261637**	**306138**	**62662**	**16862**	**592300**	**674908**

* :- Total columns include Institutional Holders and their Area respectively.

Table - 16

Districtwise distribution of Number and Area of operational holdings according to Size class and Social groups

DISTRICT : AKOLA

(Area in hectare)

Sr. No.	SIZE CLASS	NO. OF HOLDINGS				AREA OF HOLDINGS			
		S.C.	S.T.	OTHERS	TOTAL*	S.C.	S.T.	OTHERS	TOTAL*
1	Below 0.50	2913	426	12242	15669	1079	154	4170	5433
2	0.50 - 1.00	10018	2114	43494	55768	7868	1683	34220	43879
	Marginl	12931	2540	55736	71437	8947	1837	38390	49312
3	1.00 - 2.00	17668	4943	90810	113651	25280	6995	132671	165281
	Small	17668	4943	90810	113651	25280	6995	132671	165281
4	2.00 - 3.00	6521	2472	43416	52559	15425	5888	104275	125959
5	3.00 - 4.00	2575	1218	21130	25019	8832	4145	72578	85884
	Semi-Medium	9096	3690	64546	77578	24257	10033	176853	211843
6	4.00 - 5.00	1391	791	13402	15648	6189	3511	59672	69658
7	5.00 - 7.50	1278	765	15640	17782	7675	4567	95117	107956
8	7.50 - 10.00	413	247	6535	7258	3552	2112	55936	62146
	Medium	3082	1803	35577	40688	17416	10190	210725	239760
9	10.00 - 20.00	271	190	5100	5632	3573	2565	65454	72594
10	20.00 & above	11	0	394	436	259	0	11737	15100
	Large	282	190	5494	6068	3832	2565	77191	87694
	TOTAL	**43059**	**13166**	**252163**	**309422**	**79732**	**31620**	**635830**	**753890**

* :- Total columns include Institutional Holders and their Area respectively.

Table - 16

Districtwise distribution of Number and Area of operational holdings according to Size class and Social groups

DISTRICT : AMRAVATI

(Area in hectare)

Sr. No.	SIZE CLASS	NO. OF HOLDINGS				AREA OF HOLDINGS			
		S.C.	S.T.	OTHERS	TOTAL*	S.C.	S.T.	OTHERS	TOTAL*
1	Below 0.50	2151	965	13938	17255	803	315	4936	6119
2	0.50 - 1.00	10693	3534	53082	67661	8503	2779	42188	53742
	Marginl	12844	4499	67020	84916	9306	3094	47124	59861
3	1.00 - 2.00	16535	8905	98339	124303	23354	12641	142657	179430
	Small	16535	8905	98339	124303	23354	12641	142657	179430
4	2.00 - 3.00	5027	5018	37947	48316	11941	11944	91129	115811
5	3.00 - 4.00	2040	2738	17832	22812	6999	9423	61188	78303
	Semi-Medium	7067	7756	55779	71128	18940	21367	152317	194114
6	4.00 - 5.00	1007	2016	10412	13582	4453	8969	46243	60321
7	5.00 - 7.50	892	2487	11418	14945	5372	15045	68927	90259
8	7.50 - 10.00	303	874	4497	5757	2597	7500	38415	49220
	Medium	2202	5377	26327	34284	12422	31514	153585	199800
9	10.00 - 20.00	177	546	3330	4147	2320	7318	42838	53762
10	20.00 & above	7	25	267	329	166	613	8156	10701
	Large	184	571	3597	4476	2486	7931	50994	64463
	TOTAL	**38832**	**27108**	**251062**	**319107**	**66508**	**76547**	**546677**	**697668**

* :- Total columns include Institutional Holders and their Area respectively.

Table - 16

Districtwise distribution of Number and Area of operational holdings according to Size class and Social groups

DISTRICT : YAVATMAL

(Area in hectare)

Sr. No.	SIZE CLASS	NO. OF HOLDINGS				AREA OF HOLDINGS			
		S.C.	S.T.	OTHERS	TOTAL*	S.C.	S.T.	OTHERS	TOTAL*
1	Below 0.50	387	320	2317	3043	136	100	827	1067
2	0.50 - 1.00	1321	1274	8563	11186	1023	1004	6687	8737
	Marginl	1708	1594	10880	14229	1159	1104	7514	9804
3	1.00 - 2.00	11798	16169	82944	110998	16991	22950	122210	162275
	Small	11798	16169	82944	110998	16991	22950	122210	162275
4	2.00 - 3.00	5505	8848	50149	64561	12846	20323	119210	152519
5	3.00 - 4.00	2185	3380	23602	29215	7545	11644	80958	100309
	Semi-Medium	7690	12228	73751	93776	20391	31967	200168	252828
6	4.00 - 5.00	1559	2922	15362	19871	6875	12855	68050	87909
7	5.00 - 7.50	1379	3233	16540	21198	8266	19414	99745	127705
8	7.50 - 10.00	447	1030	6131	7644	3840	8922	52438	65514
	Medium	3385	7185	38033	48713	18981	41191	220233	281128
9	10.00 - 20.00	301	966	4804	6108	3960	12833	61699	78989
10	20.00 & above	26	36	485	565	659	846	14762	17013
	Large	327	1002	5289	6673	4619	13679	76461	96002
	TOTAL	**24908**	**38178**	**210897**	**274389**	**62141**	**110891**	**626586**	**802037**

* :- Total columns include Institutional Holders and their Area respectively.

Table - 16

Districtwise distribution of Number and Area of operational holdings according to Size class and Social groups

DISTRICT : WARDHA

(Area in hectare)

Sr. No.	SIZE CLASS	NO. OF HOLDINGS				AREA OF HOLDINGS			
		S.C.	S.T.	OTHERS	TOTAL*	S.C.	S.T.	OTHERS	TOTAL*
1	Below 0.50	421	204	2911	3582	144	70	959	1184
2	0.50 - 1.00	3035	2254	14446	19800	2479	1842	11632	16004
	Marginl	3456	2458	17357	23382	2623	1912	12591	17188
3	1.00 - 2.00	7137	4227	41047	52511	10184	5910	59845	76083
	Small	7137	4227	41047	52511	10184	5910	59845	76083
4	2.00 - 3.00	3366	2099	22534	28076	8046	4995	54234	67469
5	3.00 - 4.00	1571	922	11657	14198	5434	3176	40233	49014
	Semi-Medium	4937	3021	34191	42274	13480	8171	94467	116483
6	4.00 - 5.00	948	575	7396	8952	4193	2552	32832	39724
7	5.00 - 7.50	1001	519	8454	10023	6069	3078	51242	60686
8	7.50 - 10.00	306	141	3123	3602	2600	1194	26649	30714
	Medium	2255	1235	18973	22577	12862	6824	110723	131124
9	10.00 - 20.00	170	61	2163	2428	2294	801	28019	31577
10	20.00 & above	8	4	182	220	213	91	5731	7302
	Large	178	65	2345	2648	2507	892	33750	38879
	TOTAL	**17963**	**11006**	**113913**	**143392**	**41656**	**23709**	**311376**	**379757**

* :- Total columns include Institutional Holders and their Area respectively.

Table - 16

Districtwise distribution of Number and Area of operational holdings according to Size class and Social groups

DISTRICT : NAGPUR

(Area in hectare)

Sr. No.	SIZE CLASS	NO. OF HOLDINGS				AREA OF HOLDINGS			
		S.C.	S.T.	OTHERS	TOTAL*	S.C.	S.T.	OTHERS	TOTAL*
1	Below 0.50	2458	1493	11575	15574	796	340	3866	5019
2	0.50 - 1.00	6243	2455	29236	37996	4876	1916	22767	29605
	Marginl	8701	3948	40811	53570	5672	2256	26633	34624
3	1.00 - 2.00	13360	6511	63788	83750	19313	9364	93108	121918
	Small	13360	6511	63788	83750	19313	9364	93108	121918
4	2.00 - 3.00	5809	3517	31022	40409	13900	8344	74808	97200
5	3.00 - 4.00	2819	1747	15555	20154	9725	6018	53706	69562
	Semi-Medium	8628	5264	46577	60563	23625	14362	128514	166762
6	4.00 - 5.00	1705	1080	9661	12466	7569	4787	42973	55416
7	5.00 - 7.50	1618	1023	10507	13192	9699	6126	63414	79522
8	7.50 - 10.00	504	301	3503	4317	4315	2553	29839	36780
	Medium	3827	2404	23671	29975	21583	13466	136226	171718
9	10.00 - 20.00	291	183	2284	2782	3826	2498	29507	36186
10	20.00 & above	23	14	222	277	562	351	7319	9347
	Large	314	197	2506	3059	4388	2849	36826	45533
	TOTAL	**34830**	**18324**	**177353**	**230917**	**74581**	**42297**	**421307**	**540555**

* :- Total columns include Institutional Holders and their Area respectively.

Table - 16

Districtwise distribution of Number and Area of operational holdings according to Size class and Social groups

DISTRICT : BHANDARA

(Area in hectare)

Sr. No.	SIZE CLASS	NO. OF HOLDINGS				AREA OF HOLDINGS			
		S.C.	S.T.	OTHERS	TOTAL*	S.C.	S.T.	OTHERS	TOTAL*
1	Below 0.50	19871	9944	95833	125759	5692	2619	27956	36290
2	0.50 - 1.00	15853	9066	71068	96035	11504	6659	51661	69858
	Marginl	35724	19010	166901	221794	17196	9278	79617	106148
3	1.00 - 2.00	12409	10403	70987	93829	16771	14331	100236	131378
	Small	12409	10403	70987	93829	16771	14331	100236	131378
4	2.00 - 3.00	2989	3760	22052	28818	7061	8891	53104	69098
5	3.00 - 4.00	900	1352	9180	11439	3081	4625	31474	39201
	Semi-Medium	3889	5112	31232	40257	10142	13516	84578	108299
6	4.00 - 5.00	398	707	4307	5418	1761	3131	19144	24062
7	5.00 - 7.50	283	642	3895	4822	1669	3807	23151	28642
8	7.50 - 10.00	61	195	1055	1315	517	1660	8993	11204
	Medium	742	1544	9257	11555	3947	8598	51288	63908
9	10.00 - 20.00	35	145	576	762	470	1959	7431	9945
10	20.00 & above	2	12	72	88	81	292	2382	2873
	Large	37	157	648	850	551	2251	9813	12818
	TOTAL	**52801**	**36226**	**279025**	**368285**	**48607**	**47974**	**325532**	**422551**

* :- Total columns include Institutional Holders and their Area respectively.

Table - 16

Districtwise distribution of Number and Area of operational holdings according to Size class and Social groups

DISTRICT : CHANDRAPUR

(Area in hectare)

Sr. No.	SIZE CLASS	NO. OF HOLDINGS				AREA OF HOLDINGS			
		S.C.	S.T.	OTHERS	TOTAL*	S.C.	S.T.	OTHERS	TOTAL*
1	Below 0.50	5475	3473	24128	33152	1607	1048	7575	10247
2	0.50 - 1.00	7081	4030	30232	41384	5297	2999	22619	30945
	Marginl	12556	7503	54360	74536	6904	4047	30194	41192
3	1.00 - 2.00	8830	6813	47324	63016	12594	9644	79940	102248
	Small	8830	6813	47324	63016	12594	9644	79940	102248
4	2.00 - 3.00	4675	5056	25783	35532	10973	11655	61508	84177
5	3.00 - 4.00	2000	2391	12746	17149	6866	8160	43879	58945
	Semi-Medium	6675	7447	38529	52681	17839	19815	105387	143122
6	4.00 - 5.00	1211	1357	8161	10740	5363	6027	36271	47710
7	5.00 - 7.50	1174	1426	8998	11607	7063	8570	54297	69987
8	7.50 - 10.00	387	467	3259	4127	3322	4005	27841	35288
	Medium	2772	3250	20418	26474	15748	18602	118409	152985
9	10.00 - 20.00	257	253	2306	2824	3455	3478	29886	36935
10	20.00 & above	15	19	222	269	392	505	6935	9278
	Large	272	272	2528	3093	3847	3983	36821	46213
	TOTAL	**31105**	**25285**	**163159**	**219800**	**56932**	**56091**	**370751**	**485760**

* :- Total columns include Institutional Holders and their Area respectively.

Table - 16

Districtwise distribution of Number and Area of operational holdings according to Size class and Social groups

DISTRICT : GADCHIROLI

(Area in hectare)

Sr. No.	SIZE CLASS	NO. OF HOLDINGS				AREA OF HOLDINGS			
		S.C.	S.T.	OTHERS	TOTAL*	S.C.	S.T.	OTHERS	TOTAL*
1	Below 0.50	3487	5443	11837	20790	803	1492	3495	5796
2	0.50 - 1.00	3432	7755	14283	25498	2544	5809	10729	19104
	Marginl	6919	13198	26120	46288	3347	7301	14224	24900
3	1.00 - 2.00	4494	13228	20123	37864	6214	18800	29070	54109
	Small	4494	13228	20123	37864	6214	18800	29070	54109
4	2.00 - 3.00	1844	8110	9298	19256	4324	19253	21771	45359
5	3.00 - 4.00	635	3579	3133	7352	2181	12303	10739	25239
	Semi-Medium	2479	11689	12431	26608	6505	31556	32510	70598
6	4.00 - 5.00	312	2309	1699	4322	1372	10220	7559	19158
7	5.00 - 7.50	259	2272	1571	4105	1548	13577	9530	24672
8	7.50 - 10.00	79	787	519	1389	656	6719	4408	11822
	Medium	650	5368	3789	9816	3576	30516	21497	55652
9	10.00 - 20.00	41	624	342	1008	560	8513	4393	13473
10	20.00 & above	0	71	41	114	0	1895	1599	3581
	Large	41	695	383	1122	560	10408	5992	17054
	TOTAL	**14583**	**44178**	**62846**	**121698**	**20202**	**98581**	**103293**	**222313**

* :- Total columns include Institutional Holders and their Area respectively.

Table - 17

Districtwise estimated Number and Area of operational holdings by major Size classes and Tenancy status

(Area in hectare)

Sr. No.	Name of District	Total Holdings							
		Marginal (0 -- 1 ha.)		Small (1 -- 2 ha.)		Other (above 2.0 ha.)		Total	
		No.	Area	No.	Area	No.	Area	No.	Area
1	2	3	4	5	6	7	8	9	10
1	Thane	145751	57770	54912	78764	58310	286511	258973	423045
2	Raigad	191457	74377	47398	66809	43573	196430	282428	337616
3	Ratnagiri	170782	58363	55539	80308	97509	525702	323830	664373
4	Sindhudurg	168285	54598	37233	54913	53607	331993	259125	441504
5	Nasik	168011	87589	152237	218419	160853	666765	481101	972773
6	Dhule	83755	52354	121215	175869	122697	478416	327667	706639
7	Jalgaon	104752	63192	141703	204846	129513	499042	375968	767080
8	Ahmednagar	333864	175606	249150	364227	204847	770031	787861	1309864
9	Pune	256663	121793	141858	211794	164373	734114	562894	1067701
10	Solapur	114921	65757	137596	204596	205668	900402	458185	1170755
11	Satara	451197	189599	148512	218380	96714	375078	696423	783057
12	Sangli	264113	110576	104953	148182	99835	411382	468901	670140
13	Kolhapur	389201	148529	93321	132360	54019	205707	536541	486596
14	Aurangabad	118316	68224	139494	200211	126567	460662	384377	729097
15	Jalna	98266	54859	117793	169381	105639	405729	321698	629969
16	Beed	167943	90346	152861	221294	141125	537431	461929	849071
17	Parbhani	124883	73088	160629	230654	161319	585405	446831	889147
18	Nanded	131609	77242	149606	213378	131930	454652	413145	745272
19	Osmanabad	52121	30172	81631	118288	110769	479579	244521	628039
20	Latur	57640	37400	96787	139870	112860	451184	267287	628454
21	Buldhana	82409	52192	111170	160647	112559	462069	306138	674908
22	Akola	71437	49312	113651	165281	124334	539297	309422	753890
23	Amravati	84916	59861	124303	179430	109888	458377	319107	697668
24	Yavatmal	14229	9804	110998	162275	149162	629958	274389	802037
25	Wardha	23382	17188	52511	76083	67499	286486	143392	379757
26	Nagpur	53570	34624	83750	121918	93597	384013	230917	540555
27	Bhandara	221794	106148	93829	131378	52662	185025	368285	422551
28	Chandrapur	74536	41192	63016	102248	82248	342320	219800	485760
29	Gadchiroli	46288	24900	37864	54109	37546	143304	121698	222313
	Total	**4266091**	**2086655**	**3175520**	**4605912**	**3211222**	**13187064**	**10652833**	**19879631**

Note : Including Institutional Holdings.

Table - 17 (continued)

Districtwise estimated Number and Area of operational holdings by major Size classes and Tenancy status

(Area in hectare)

Sr. No.	Name of District	Wholly owned and self operated holdings							
		Marginal (0 -- 1 ha.)		Small (1 -- 2 ha.)		Other (above 2.0 ha.)		Total	
		No.	Area	No.	Area	No.	Area	No.	Area
1	2	11	12	13	14	15	16	17	18
1	Thane	145574	57682	54760	78535	58072	284912	258406	421129
2	Raigad	191278	74296	47301	66680	43474	196062	282053	337038
3	Ratnagiri	170034	57971	55238	79883	96875	522633	322147	660487
4	Sindhudurg	166913	54016	36781	54238	53258	329254	256952	437508
5	Nasik	167998	87586	152191	218353	160786	666425	480975	972364
6	Dhule	83721	52327	121152	175780	122626	478073	327499	706180
7	Jalgaon	104473	63023	141423	204470	129179	497040	375075	764533
8	Ahmednagar	333785	175554	249008	364035	204719	769295	787512	1308884
9	Pune	256634	121777	141789	211680	164267	733627	562690	1067084
10	Solapur	114869	65728	137520	204492	205476	899371	457865	1169591
11	Satara	451010	189509	148477	218334	96661	374954	696148	782797
12	Sangli	264113	110576	104953	148182	99835	411382	468901	670140
13	Kolhapur	388951	148432	93129	132073	53813	204584	535893	485089
14	Aurangabad	118286	68202	139387	200044	126412	459763	384085	728009
15	Jalna	98187	54812	117669	169222	105411	404409	321267	628443
16	Beed	167898	90320	152794	221197	140926	536036	461618	847553
17	Parbhani	124878	73088	160624	230649	161283	585274	446785	889011
18	Nanded	131587	77235	149580	213340	131896	454546	413063	745121
19	Osmanabad	52083	30144	81612	118267	110746	479467	244441	627878
20	Latur	57635	37395	96755	139828	112774	450678	267164	627901
21	Buldhana	82225	52093	110729	160069	112153	460590	305107	672752
22	Akola	71154	49120	113360	164851	123773	536346	308287	750317
23	Amravati	84558	59565	122650	177174	108670	452496	315878	689235
24	Yavatmal	13877	9556	107719	157696	145102	610469	266698	777721
25	Wardha	23360	17172	52461	76007	67339	285305	143160	378484
26	Nagpur	53566	34618	83705	121855	93403	382933	230674	539406
27	Bhandara	221681	106092	93655	131150	52591	184815	367927	422057
28	Chandrapur	74525	41186	62937	102134	81755	340810	219217	484130
29	Gadchiroli	45418	24542	37193	53176	36522	139441	119133	217159
	Total	**4260271**	**2083617**	**3166552**	**4593394**	**3199797**	**13130990**	**10626620**	**19808001**

Note : Including Institutional Holdings.

Table - 17 (continued)

Districtwise estimated Number and Area of operational holdings by major Size classes and Tenancy status

(Area in hectare)

Sr. No.	Name of District	Wholly leased in holdings							
		Marginal (0 -- 1 ha.)		Small (1 -- 2 ha.)		Other (above 2.0 ha.)		Total	
		No.	Area	No.	Area	No.	Area	No.	Area
1	2	19	20	21	22	23	24	25	26
1	Thane	15	7	9	16	6	238	30	261
2	Raigad	37	11	24	31	0	0	61	42
3	Ratnagiri	14	1	0	0	12	100	26	101
4	Sindhudurg	122	44	5	11	12	186	139	241
5	Nasik	13	3	32	46	51	262	96	311
6	Dhule	28	22	34	47	42	187	104	256
7	Jalgaon	21	13	45	60	25	60	91	133
8	Ahmednagar	54	41	121	165	91	523	266	729
9	Pune	9	2	5	6	5	36	19	44
10	Solapur	29	14	4	6	0	0	33	20
11	Satara	119	52	0	0	0	0	119	52
12	Sangli	0	0	0	0	0	0	0	0
13	Kolhapur	133	46	50	61	15	65	198	172
14	Aurangabad	5	4	9	13	14	50	28	67
15	Jalna	69	39	47	58	19	75	135	172
16	Beed	13	8	31	49	13	49	57	106
17	Parbhani	0	0	0	0	0	0	0	0
18	Nanded	18	3	23	33	4	8	45	44
19	Osmanabad	10	7	4	4	0	0	14	11
20	Latur	5	5	16	21	38	120	59	146
21	Buldhana	17	11	34	50	53	250	104	311
22	Akola	189	125	97	139	150	694	436	958
23	Amravati	63	45	294	393	304	1449	661	1887
24	Yavatmal	69	50	554	785	756	3497	1379	4332
25	Wardha	15	11	15	23	8	46	38	80
26	Nagpur	5	4	20	27	26	155	51	186
27	Bhandara	0	0	0	0	0	0	0	0
28	Chandrapur	0	0	62	92	435	1106	497	1198
29	Gadchiroli	164	72	161	216	148	462	473	750
	Total	**1236**	**640**	**1696**	**2352**	**2227**	**9618**	**5159**	**12610**

Note : Including Institutional Holdings.

Table - 17 (continued)

Districtwise estimated Number and Area of operational holdings by major Size classes and Tenancy status

(Area in hectare)

Sr. No.	Name of District	Wholly otherwise operated holdings							
		Marginal (0 -- 1 ha.)		Small (1 -- 2 ha.)		Other (above 2.0 ha.)		Total	
		No.	Area	No.	Area	No.	Area	No.	Area
1	2	27	28	29	30	31	32	33	34
1	Thane	115	49	109	155	97	686	321	890
2	Raigad	93	37	51	65	35	128	179	230
3	Ratnagiri	166	76	19	29	28	123	213	228
4	Sindhudurg	495	166	41	58	17	45	553	269
5	Nasik	0	0	14	18	0	0	14	18
6	Dhule	5	4	6	9	0	0	11	13
7	Jalgaon	240	141	189	251	115	480	544	872
8	Ahmednagar	24	10	12	19	7	25	43	54
9	Pune	0	0	4	5	0	0	4	5
10	Solapur	7	2	5	6	11	30	23	38
11	Satara	35	23	11	14	12	32	58	69
12	Sangli	0	0	0	0	0	0	0	0
13	Kolhapur	27	11	111	172	107	237	245	420
14	Aurangabad	0	0	0	0	16	195	16	195
15	Jalna	4	3	68	89	37	140	109	232
16	Beed	0	0	0	0	4	33	4	33
17	Parbhani	5	0	5	5	5	12	15	17
18	Nanded	0	0	0	0	8	28	8	28
19	Osmanabad	0	0	4	4	0	0	4	4
20	Latur	0	0	6	6	6	27	12	33
21	Buldhana	117	65	335	424	149	329	601	818
22	Akola	53	35	119	183	90	374	262	592
23	Amravati	290	244	1184	1578	391	1568	1865	3390
24	Yavatmal	258	198	2683	3730	2320	9239	5261	13167
25	Wardha	4	4	13	16	14	56	31	76
26	Nagpur	0	0	0	0	28	110	28	110
27	Bhandara	85	42	107	122	5	9	197	173
28	Chandrapur	10	7	5	7	13	45	28	59
29	Gadchiroli	592	204	250	343	242	646	1084	1193
	Total	**2625**	**1321**	**5351**	**7308**	**3757**	**14597**	**11733**	**23226**

Note : Including Institutional Holdings.

Table - 17 (continued)

Districtwise estimated Number and Area of operational holdings by major Size classes and Tenancy status

(Area in hectare)

Sr. No.	Name of District	Partly owned Partly leased in & partly otherwise operated holdings							
		Marginal (0 -- 1 ha.)		Small (1 -- 2 ha.)		Other (above 2.0 ha.)		Total	
		No.	Area	No.	Area	No.	Area	No.	Area
1	2	35	36	37	38	39	40	41	42
1	Thane	46	33	34	58	139	674	219	765
2	Raigad	49	32	23	32	63	242	135	306
3	Ratnagiri	567	314	282	397	595	2845	1444	3556
4	Sindhudurg	754	371	405	606	319	2506	1478	3483
5	Nasik	0	0	0	0	15	77	15	77
6	Dhule	0	0	23	32	29	157	52	189
7	Jalgaon	19	15	45	64	192	1461	256	1540
8	Ahmednagar	0	0	7	7	31	187	38	194
9	Pune	19	14	60	103	102	450	181	567
10	Solapur	16	13	65	90	179	996	260	1099
11	Satara	26	13	24	30	40	92	90	135
12	Sangli	0	0	0	0	0	0	0	0
13	Kolhapur	90	41	31	51	83	823	204	915
14	Aurangabad	24	18	97	153	125	652	246	823
15	Jalna	6	5	8	10	171	1103	185	1118
16	Beed	32	18	36	47	182	1309	250	1374
17	Parbhani	0	0	0	0	31	118	31	118
18	Nanded	4	4	3	4	21	69	28	77
19	Osmanabad	28	20	11	13	23	111	62	144
20	Latur	0	0	9	14	42	357	51	371
21	Buldhana	51	23	71	103	206	898	328	1024
22	Akola	41	34	73	107	321	1876	435	2017
23	Amravati	18	15	186	306	532	2896	736	3217
24	Yavatmal	23	2	42	64	975	6750	1040	6816
25	Wardha	4	3	22	36	142	1079	168	1118
26	Nagpur	0	0	26	37	144	817	170	854
27	Bhandara	30	11	67	108	61	198	158	317
28	Chandrapur	0	0	13	14	45	359	58	373
29	Gadchiroli	112	78	258	372	633	2757	1003	3207
	Total	**1959**	**1077**	**1921**	**2858**	**5441**	**31859**	**9321**	**35794**

Note : Including Institutional Holdings.

Table - 18

Districtwise estimated Area by major size classes and Land use

(Area in hectare)

Sr. No.	Name of District	Net sown area				Area under current fallows			
		Marginal (0 -- 1 ha.)	Small (1 - 2 ha.)	Other above 2 ha	Total	Marginal (0 -- 1 ha.)	Small (1 - 2 ha.)	Other above 2 ha	Total
1	2	3	4	5	6	7	8	9	10
1	Thane	54386	72239	235990	362615	458	1474	19167	21099
2	Raigad	54842	37227	62222	154291	7545	11397	52153	71095
3	Ratnagiri	34026	35122	167249	236397	2348	4192	31830	38370
4	Sindhudurg	32339	25566	91566	149471	2850	2942	24890	30682
5	Nasik	79780	197919	555289	832988	5895	14016	71752	91663
6	Dhule	51158	170723	438951	660832	470	1659	16289	18418
7	Jalgaon	61519	198681	465767	725967	948	1686	10306	12940
8	Ahmednagar	168635	345167	680093	1193895	3431	8472	37235	49138
9	Pune	111886	191585	600472	903943	4330	8221	53562	66113
10	Solapur	60239	184659	740682	985580	4182	15213	119702	139097
11	Satara	178978	200623	309059	688660	4140	6392	25499	36031
12	Sangli	100219	127857	305774	533850	4876	8258	39890	53024
13	Kolhapur	139037	118262	173573	430872	4793	7590	16185	28568
14	Aurangabad	67050	196464	441938	705452	894	2433	12808	16135
15	Jalna	54085	166959	389775	610819	604	1791	12273	14668
16	Beed	87322	213159	500934	801415	2388	5638	26125	34151
17	Parbhani	71443	225063	560835	857341	1233	3878	17341	22452
18	Nanded	73639	203333	422605	699577	3028	8319	26085	37432
19	Osmanabad	29115	114507	444847	588469	867	3113	28573	32553
20	Latur	35102	132569	421685	589356	2075	6430	24786	33291
21	Buldhana	48920	150581	415814	615315	1775	4737	20541	27053
22	Akola	46689	155613	491852	694154	1353	4631	20569	26553
23	Amravati	57181	170335	425102	652618	1534	4872	18190	24596
24	Yavatmal	9053	148661	548710	706424	200	4157	25514	29871
25	Wardha	15869	70941	252759	339569	545	1828	10245	12618
26	Nagpur	32152	112398	331135	475685	833	3132	14190	18155
27	Bhandara	101791	124333	171288	397412	2560	4061	7137	13758
28	Chandrapur	39764	97879	312779	450422	961	2587	15368	18916
29	Gadchiroli	23599	50434	127437	201470	694	1776	7210	9680
	Total	**1919818**	**4238859**	**11086182**	**17244859**	**67810**	**154895**	**805415**	**1028120**

Note : Including Institutional Holdings.

Table - 18 (continued)

Districtwise estimated Area by major size classes and Land use

(Area in hectare)

Sr. No.	Name of District	Net cultivated area				Other uncultivated land excluding fallow land			
		Marginal (0 -- 1 ha.)	Small (1 - 2 ha.)	Other above 2 ha	Total	Marginal (0 -- 1 ha.)	Small (1 - 2 ha.)	Other above 2 ha	Total
1	2	11	12	13	14	15	16	17	18
1	Thane	54844	73713	255157	383714	46	201	1857	2104
2	Raigad	62387	48624	114375	225386	1032	1742	8060	10834
3	Ratnagiri	36374	39314	199079	274767	3278	5795	33835	42908
4	Sindhudurg	35189	28508	116456	180153	5057	7852	76895	89804
5	Nasik	85675	211935	627041	924651	201	563	3862	4626
6	Dhule	51628	172382	455240	679250	10	86	1109	1205
7	Jalgaon	62467	200367	476073	738907	95	1120	4203	5418
8	Ahmednagar	172066	353639	717328	1243033	311	1189	5200	6700
9	Pune	116216	199806	654034	970056	492	1271	7791	9554
10	Solapur	64421	199872	860384	1124677	31	152	1407	1590
11	Satara	183118	207015	334558	724691	540	1341	2774	4655
12	Sangli	105095	136115	345664	586874	352	888	4503	5743
13	Kolhapur	143830	125852	189758	459440	345	412	1265	2022
14	Aurangabad	67944	198897	454746	721587	16	141	468	625
15	Jalna	54689	168750	402048	625487	4	52	462	518
16	Beed	89710	218797	527059	835566	56	204	1052	1312
17	Parbhani	72676	228941	578176	879793	15	58	311	384
18	Nanded	76667	211652	448690	737009	14	53	298	365
19	Osmanabad	29982	117620	473420	621022	28	72	1404	1504
20	Latur	37177	138999	446471	622647	17	67	404	488
21	Buldhana	50695	155318	436355	642368	338	1139	3923	5400
22	Akola	48042	160244	512421	720707	346	1356	6397	8099
23	Amravati	58715	175207	443292	677214	470	1650	4671	6791
24	Yavatmal	9253	152818	574224	736295	163	2494	12892	15549
25	Wardha	16414	72769	263004	352187	99	519	3338	3956
26	Nagpur	32985	115530	345325	493840	754	2793	12652	16199
27	Bhandara	104351	128394	178425	411170	260	455	577	1292
28	Chandrapur	40725	100466	328147	469338	73	177	1538	1788
29	Gadchiroli	24293	52210	134647	211150	26	124	425	575
	Total	**1987628**	**4393754**	**11891597**	**18272979**	**14469**	**33966**	**203573**	**252008**

Note : Including Institutional Holdings.

Table - 18 (continued)

Districtwise estimated Area by major size classes and Land use

(Area in hectare)

Sr. No.	Name of District	Fallow land other than current fallows				Culturable waste land			
		Marginal (0 -- 1 ha.)	Small (1 - 2 ha.)	Other above 2 ha	Total	Marginal (0 -- 1 ha.)	Small (1 - 2 ha.)	Other above 2 ha	Total
1	2	19	20	21	22	23	24	25	26
1	Thane	23	57	485	565	45	71	244	360
2	Raigad	1756	3303	14019	19078	2353	4683	24269	31305
3	Ratnagiri	3813	8536	65395	77744	5632	12323	110283	128238
4	Sindhudurg	3779	5468	40005	49252	2086	3112	30592	35790
5	Nasik	167	764	4733	5664	229	616	4865	5710
6	Dhule	31	149	2008	2188	13	70	1497	1580
7	Jalgaon	35	169	1214	1418	50	218	1490	1758
8	Ahmednagar	225	728	4262	5215	419	1191	8799	10409
9	Pune	234	745	5954	6933	498	1326	10112	11936
10	Solapur	117	518	6205	6840	79	288	3585	3952
11	Satara	860	1629	10662	13151	320	839	4906	6065
12	Sangli	684	1738	13547	15969	3585	7877	40634	52096
13	Kolhapur	1965	2885	6960	11810	1871	2467	6153	10491
14	Aurangabad	38	218	1366	1622	28	191	1330	1549
15	Jalna	8	31	640	679	21	101	827	949
16	Beed	113	432	2519	3064	207	1017	3546	4770
17	Parbhani	10	82	742	834	7	40	587	634
18	Nanded	60	184	653	897	46	110	734	890
19	Osmanabad	27	91	678	796	41	145	1401	1587
20	Latur	29	129	1028	1186	29	113	847	989
21	Buldhana	184	721	5708	6613	393	1203	5818	7414
22	Akola	308	1210	5975	7493	250	1041	6431	7722
23	Amravati	95	390	2683	3168	213	802	2581	3596
24	Yavatmal	49	681	6947	7677	133	2207	14243	16583
25	Wardha	127	675	6134	6936	456	1686	10871	13013
26	Nagpur	172	957	7276	8405	400	1662	12827	14889
27	Bhandara	480	910	1971	3361	659	1148	3039	4846
28	Chandrapur	134	622	4678	5434	173	691	5488	6352
29	Gadchiroli	288	731	3274	4293	183	833	4073	5089
	Total	**15811**	**34753**	**227721**	**278285**	**20419**	**48071**	**322072**	**390562**

Note : Including Institutional Holdings.

Table - 18 (continued)

Districtwise estimated Area by major size classes and Land use

(Area in hectare)

Sr. No.	Name of District	Total uncultivated land				Land not available for cultivation			
		Marginal (0 -- 1 ha.)	Small (1 - 2 ha.)	Other above 2 ha	Total	Marginal (0 -- 1 ha.)	Small (1 - 2 ha.)	Other above 2 ha	Total
1	2	27	28	29	30	31	32	33	34
1	Thane	114	329	2586	3029	2812	4722	28768	36302
2	Raigad	5141	9728	46348	61217	6849	8457	35707	51013
3	Ratnagiri	12723	26654	209513	248890	9266	14340	117110	140716
4	Sindhudurg	10922	16432	147492	174846	8487	9973	68045	86505
5	Nasik	597	1943	13460	16000	1317	4541	26264	32122
6	Dhule	54	305	4614	4973	672	3182	18562	22416
7	Jalgaon	180	1507	6907	8594	545	2972	16062	19579
8	Ahmednagar	955	3108	18261	22324	2585	7476	34446	44507
9	Pune	1224	3342	23857	28423	4353	8646	56223	69222
10	Solapur	227	958	11197	12382	1109	3766	28821	33696
11	Satara	1720	3809	18342	23871	4761	7556	22178	34495
12	Sangli	4621	10503	58684	73808	860	1564	7034	9458
13	Kolhapur	4181	5764	14378	24323	518	744	1571	2833
14	Aurangabad	82	550	3164	3796	198	764	2752	3714
15	Jalna	33	184	1929	2146	137	447	1752	2336
16	Beed	376	1653	7117	9146	260	844	3255	4359
17	Parbhani	32	180	1640	1852	380	1533	5589	7502
18	Nanded	120	347	1685	2152	455	1379	4277	6111
19	Osmanabad	96	308	3483	3887	94	360	2676	3130
20	Latur	75	309	2279	2663	148	562	2434	3144
21	Buldhana	915	3063	15449	19427	582	2266	10265	13113
22	Akola	904	3607	18803	23314	363	1430	8076	9869
23	Amravati	778	2842	9935	13555	368	1381	5150	6899
24	Yavatmal	345	5382	34082	39809	206	4075	21652	25933
25	Wardha	682	2880	20343	23905	92	434	3139	3665
26	Nagpur	1326	5412	32755	39493	313	976	5933	7222
27	Bhandara	1399	2513	5587	9499	398	471	1013	1882
28	Chandrapur	380	1490	11704	13574	87	292	2469	2848
29	Gadchiroli	497	1688	7772	9957	110	211	885	1206
	Total	**50699**	**116790**	**753366**	**920855**	**48325**	**95364**	**542108**	**685797**

Note : Including Institutional Holdings.

Table - 19

Districtwise estimated Number and Area of operational holdings by major size classes and Irrigation status

(Area in hectare)

Sr. No.	Name of District	Wholly Irrigated holdings							
		Marginal (0 -- 1 ha.)		Small (1 -- 2 ha.)		Other (above 2.0 ha.)		Total	
		No.	Area	No.	Area	No.	Area	No.	Area
1	2	3	4	5	6	7	8	9	10
1	Thane	2897	632	419	583	867	3800	4183	5015
2	Raigad	9496	2890	2040	1749	1338	1987	12874	6626
3	Ratnagiri	311	22	11	7	32	153	354	182
4	Sindhudurg	188	18	5	1	18	14	211	33
5	Nasik	27737	13287	18186	22525	12541	35461	58464	71273
6	Dhule	4505	2569	4891	6730	2940	8363	12336	17662
7	Jalgaon	10181	5896	9759	13463	4163	12788	24103	32147
8	Ahmednagar	106235	56695	76532	105112	41143	119479	223910	281286
9	Pune	78078	38973	41382	57108	26823	78583	146283	174664
10	Solapur	38764	18969	28891	36248	21817	56699	89472	111916
11	Satara	94961	42759	30621	41308	12228	34317	137810	118384
12	Sangli	43448	17554	12961	16577	6018	16375	62427	50506
13	Kolhapur	45016	14138	5991	6702	2250	8664	53257	29504
14	Aurangabad	9275	4917	6230	8393	3824	11064	19329	24374
15	Jalna	3942	1970	2747	3850	1500	4545	8189	10365
16	Beed	8483	4305	4743	6344	2494	6886	15720	17535
17	Parbhani	2409	1285	1262	1658	752	2235	4423	5178
18	Nanded	3371	1287	1319	1687	412	1131	5102	4105
19	Osmanabad	1652	838	1941	2590	1712	5315	5305	8743
20	Latur	1069	585	703	919	341	879	2113	2383
21	Buldhana	867	464	318	384	2050	6455	3235	7303
22	Akola	663	301	368	468	531	1507	1562	2276
23	Amravati	2659	1643	2368	3198	1066	2985	6093	7826
24	Yavatmal	261	157	509	596	539	1522	1309	2275
25	Wardha	357	220	445	543	932	2787	1734	3550
26	Nagpur	9808	5570	6970	9227	4101	12117	20879	26914
27	Bhandara	44883	20009	12721	16834	4659	13824	62263	50667
28	Chandrapur	26563	13826	9778	13136	3961	10993	40302	37955
29	Gadchiroli	5546	2682	2729	3540	1231	3530	9506	9752
	Total	**583625**	**274461**	**286840**	**381480**	**162283**	**464458**	**1032748**	**1120398**

Note : Including Institutional Holdings.

Table - 19 (continued)

Districtwise estimated Number and Area of operational holdings by major size classes and Irrigation status

(Area in hectare)

Sr. No.	Name of District	Wholly unirriated holdings							
		Marginal (0 -- 1 ha.)		Small (1 -- 2 ha.)		Other (above 2.0 ha.)		Total	
		No.	Area	No.	Area	No.	Area	No.	Area
1	2	11	12	13	14	15	16	17	18
1	Thane	140624	53164	54045	71179	56853	230524	251522	354867
2	Raigad	171149	51542	42572	34834	39385	59152	253106	145528
3	Ratnagiri	169425	33896	55101	34914	96546	165265	321072	234075
4	Sindhudurg	165986	32158	36687	25228	52092	87195	254765	144581
5	Nasik	118597	59114	102499	136298	101424	354986	322520	550398
6	Dhule	75287	46308	105056	147904	96901	339278	277244	533490
7	Jalgaon	87977	52581	116730	163819	96081	333279	300788	549679
8	Ahmednagar	209145	103737	141813	197199	117788	391727	468746	692663
9	Pune	159625	67860	79543	105707	96206	362340	335374	535907
10	Solapur	67690	37919	90734	124442	135239	493209	293663	655570
11	Satara	306304	111794	77693	103608	49853	163154	433850	378556
12	Sangli	182736	67951	68223	81478	65879	200272	316838	349701
13	Kolhapur	248042	80474	43769	54489	25717	84220	317528	219183
14	Aurangabad	102412	58595	117856	166245	97712	333766	317980	558606
15	Jalna	91069	50884	108088	153077	88366	313201	287523	517162
16	Beed	152638	79785	134385	187046	109807	374533	396830	641364
17	Parbhani	119549	69016	151509	212095	141464	482536	412522	763647
18	Nanded	124242	70709	139580	189974	116793	371217	380615	631900
19	Osmanabad	47330	27644	75332	105856	92787	359062	215449	492562
20	Latur	53428	33414	89951	123034	94748	341837	238127	498285
21	Buldhana	77731	47202	104731	142333	95548	338504	278010	528039
22	Akola	68812	45614	109216	150387	114074	441440	292102	637441
23	Amravati	78414	53580	110651	152806	91796	350203	280861	556589
24	Yavatmal	13253	8526	103230	139321	132842	478361	249325	626208
25	Wardha	21145	14822	45818	62430	53134	191634	120097	268886
26	Nagpur	38613	23587	61593	82717	62427	208013	162633	314317
27	Bhandara	129142	56154	48515	62617	23916	75940	201573	194711
28	Chandrapur	40440	22124	43740	69597	62741	238163	146921	329884
29	Gadchiroli	36907	19115	29952	40015	28905	95924	95764	155054
	Total	**3297712**	**1479269**	**2488612**	**3320649**	**2437024**	**8258935**	**8223348**	**13058853**

Note : Including Institutional Holdings.

Table - 19 (continued)
Districtwise estimated Number and Area of operational holdings by major size classes and Irrigation status

(Area in hectare)

Sr. No.	Name of District	Partly irrigated holdings					
		Marginal (0--1 ha.)			Small (1 -- 2 ha.)		
		No.	Total Area	Irr. Area	No.	Total area	Irr. Area
1	2	19	20	21	22	23	24
1	Thane	1340	589	295	354	476	227
2	Raigad	799	406	207	563	643	299
3	Ratnagiri	341	110	32	256	200	46
4	Sindhudurg	427	163	52	386	335	85
5	Nasik	10914	7385	3461	28355	39099	15561
6	Dhule	3133	2281	1107	10996	16089	6470
7	Jalgaon	4200	3047	1613	14469	21397	9841
8	Ahmednagar	12155	8204	4056	29393	42850	20603
9	Pune	7528	5059	2553	20030	28776	14313
10	Solapur	4948	3352	1702	17141	23972	11019
11	Satara	41514	24427	12628	39967	55709	26124
12	Sangli	26594	14717	6946	22626	29805	11970
13	Kolhapur	90854	44424	19916	43196	57068	21101
14	Aurangabad	5162	3537	1628	15000	21826	8675
15	Jalna	1725	1226	604	6702	10037	4288
16	Beed	4792	3221	1503	13547	19768	8491
17	Parbhani	1587	1144	522	7668	11309	3997
18	Nanded	2388	1638	748	8379	11674	4400
19	Osmanabad	905	634	305	4052	6062	2418
20	Latur	1574	1105	558	5904	8619	3308
21	Buldhana	1810	1253	648	5578	7864	2689
22	Akola	1119	774	399	3333	4758	1742
23	Amravati	2662	1958	953	9965	14330	5980
24	Yavatmal	526	370	208	6343	8743	3642
25	Wardha	1108	828	420	5494	7968	3246
26	Nagpur	4218	2996	1676	14426	20455	9293
27	Bhandara	45586	25628	21741	32277	44883	34439
28	Chandrapur	5890	3815	2615	8987	15146	8630
29	Gadchiroli	2834	1803	1230	4898	6881	3726
	Total	**288633**	**166094**	**90326**	**380285**	**536742**	**246623**

Note : Including Institutional Holdings.

Table - 19 (continued)
Districtwise estimated Number and Area of operational holdings by major size classes and Irrigation status

(Area in hectare)

Sr. No.	Name of District	Partly irrigated holdings					
		Other (above 2.o ha.)			Total		
		No.	Total Area	Irr.Area	No.	Total Area	Irr.Area
1	2	25	26	27	28	29	30
1	Thane	347	1667	893	2041	2732	1415
2	Raigad	467	1085	460	1829	2134	966
3	Ratnagiri	670	1832	296	1267	2142	374
4	Sindhudurg	1285	4356	580	2098	4854	717
5	Nasik	43697	164855	48548	82966	211339	67570
6	Dhule	22293	91302	27612	36422	109672	35189
7	Jalgaon	28673	119703	41043	47342	144147	52497
8	Ahmednagar	44342	168887	65196	85890	219941	89855
9	Pune	40017	159553	63032	67575	193388	79898
10	Solapur	47496	190781	60366	69585	218105	73087
11	Satara	34017	111593	39945	115498	191729	78697
12	Sangli	26432	89128	23151	75652	133650	42067
13	Kolhapur	25502	80685	20248	159552	182177	61265
14	Aurangabad	24517	97105	27316	44679	122468	37619
15	Jalna	15484	72025	21298	23911	83288	26190
16	Beed	28441	119524	36377	46780	142513	46371
17	Parbhani	18731	76068	17809	27986	88521	22328
18	Nanded	14349	50260	13212	25116	63572	18360
19	Osmanabad	15763	80468	22402	20720	87164	25125
20	Latur	17465	78971	16796	24943	88695	20662
21	Buldhana	14296	70850	22435	21684	79967	25772
22	Akola	9250	48906	12604	13702	54438	14745
23	Amravati	16064	71872	22015	28691	88160	28948
24	Yavatmal	15048	68826	17683	21917	77939	21533
25	Wardha	12884	58336	16234	19486	67132	19900
26	Nagpur	26487	111007	38141	45131	134458	49110
27	Bhandara	23975	81521	53425	101838	152032	109605
28	Chandrapur	14974	63622	23611	29851	82583	34856
29	Gadchiroli	7130	27983	10077	14862	36667	15033
	Total	**590096**	**2362771**	**762805**	**1259014**	**3065607**	**1099754**

Note : Including Institutional Holdings.

Table - 19 (continued)
Districtwise estimated Number and Area of operational holdings by major size classes and Irrigation status

(Area in hectare)

Sr. No.	Name of District	Holdings receiving Irrigation							
		Marginal (0 -- 1 ha.)		Small (1 -- 2 ha.)		Other (above 2.0 ha.)		Total	
		No.	Net irr. Area	No.	Net irr. Area	No.	Net irr. Area	No.	Net irr. Area
1	2	31	32	33	34	35	36	37	38
1	Thane	4237	927	773	810	1214	4693	6224	6430
2	Raigad	10295	3097	2603	2048	1805	2447	14703	7592
3	Ratnagiri	652	54	267	53	702	449	1621	556
4	Sindhudurg	615	70	391	86	1303	594	2309	750
5	Nasik	38651	16748	46541	38086	56238	84009	141430	138843
6	Dhule	7638	3676	15887	13200	25233	35975	48758	52851
7	Jalgaon	14381	7509	24228	23304	32836	53831	71445	84644
8	Ahmednagar	118390	60751	105925	125715	85485	184675	309800	371141
9	Pune	85606	41526	61412	71421	66840	141615	213858	254562
10	Solapur	43712	20671	46032	47267	69313	117065	159057	185003
11	Satara	136475	55387	70588	67432	46245	74262	253308	197081
12	Sangli	70042	24500	35587	28547	32450	39526	138079	92573
13	Kolhapur	135870	34054	49187	27803	27752	28912	212809	90769
14	Aurangabad	14437	6545	21230	17068	28341	38380	64008	61993
15	Jalna	5667	2574	9449	8138	16984	25843	32100	36555
16	Beed	13275	5808	18290	14835	30935	43263	62500	63906
17	Parbhani	3996	1807	8930	5655	19483	20044	32409	27506
18	Nanded	5759	2035	9698	6087	14761	14343	30218	22465
19	Osmanabad	2557	1143	5993	5008	17475	27717	26025	33868
20	Latur	2643	1143	6607	4227	17806	17675	27056	23045
21	Buldhana	2678	1112	5897	3074	16346	28889	24921	33075
22	Akola	1782	700	3701	2210	9779	14114	15262	17024
23	Amravati	5313	2596	12333	9181	17126	24993	34772	36770
24	Yavatmal	787	365	6851	4238	15589	19205	23227	23808
25	Wardha	1466	640	5939	3787	13817	19021	21222	23448
26	Nagpur	14028	7246	21397	18520	30586	50257	66011	76023
27	Bhandara	90469	41751	44998	51273	28635	67255	164102	160279
28	Chandrapur	32455	16440	18764	21766	18936	34605	70155	72811
29	Gadchiroli	8382	3912	7627	7264	8364	13606	24373	24782
	Total	**872258**	**364787**	**667125**	**628103**	**752379**	**1227263**	**2291762**	**2220153**

Note : Including Institutional Holdings.

Table - 20
Districtwise estimated Number of operational holdings by major size classes receiving irrigation and Area irrigated by different sources

(Area in hectare)

Sr. No.	Name of District	Canals							
		No. of holdings				Area irrigated			
		Marginal (0 - 1 ha.)	Small (1 - 2 ha.)	Other above 2 ha	Total	Marginal (0 - 1 ha.)	Small (1 - 2 ha.)	Other above 2 ha	Total
1	2	3	4	5	6	7	8	9	10
1	Thane	0	3	0	3	0	2	0	2
2	Raigad	4216	1393	1038	6647	1409	1119	1460	3988
3	Ratnagiri	244	142	282	668	21	24	118	163
4	Sindhudurg	0	0	20	20	0	0	6	6
5	Nasik	7377	4026	3270	14673	3016	3999	5822	12837
6	Dhule	634	776	938	2348	345	794	1249	2388
7	Jalgaon	489	885	1187	2561	236	875	2119	3230
8	Ahmednagar	21691	17226	11189	50106	11400	20846	24112	56358
9	Pune	23376	15396	11890	50662	11517	18107	23566	53190
10	Solapur	8947	8312	8689	25948	4522	9479	18518	32519
11	Satara	53387	23880	9815	87082	21929	23989	16174	62092
12	Sangli	5658	3139	1748	10545	2287	2938	3044	8269
13	Kolhapur	22316	6859	3610	32785	5830	4103	3216	13149
14	Aurangabad	3030	2882	2387	8299	1601	2987	4409	8997
15	Jalna	661	784	1562	3007	340	749	2711	3800
16	Beed	2848	2056	2496	7400	1351	2123	3703	7177
17	Parbhani	842	1413	2582	4837	369	926	2932	4227
18	Nanded	1005	1221	1829	4055	371	805	1675	2851
19	Osmanabad	60	96	421	577	28	49	513	590
20	Latur	265	327	954	1546	123	228	1473	1824
21	Buldhana	313	408	584	1305	168	193	442	803
22	Akola	334	453	1022	1809	149	305	973	1427
23	Amravati	129	245	438	812	52	152	430	634
24	Yavatmal	277	1864	2509	4650	120	1199	2435	3754
25	Wardha	342	1070	1759	3171	190	803	2090	3083
26	Nagpur	5793	6324	7910	20027	3124	6460	13990	23574
27	Bhandara	57631	25206	14431	97268	26845	29264	34164	90273
28	Chandrapur	8582	4000	3600	16182	4417	4693	7113	16223
29	Gadchiroli	927	586	813	2326	350	604	1751	2705
	Total	**231374**	**130972**	**98973**	**461319**	**102110**	**137815**	**180208**	**420133**

Note : Including Institutional Holdings.

Table - 20 (continued)

Districtwise estimated Number of operational holdings by major size classes receiving irrigation and Area irrigated by different sources

(Area in hectare)

Sr. No.	Name of District	Tanks							
		No. of holdings				Area irrigated			
		Marginal (0 -- 1 ha.)	Small (1 -- 2 ha.)	Other above 2 ha	Total	Marginal (0 -- 1 ha.)	Small (1 -- 2 ha.)	Other above 2 ha	Total
1	2	11	12	13	14	15	16	17	18
1	Thane	5	3	3	11	0	1	10	11
2	Raigad	0	0	0	0	0	0	0	0
3	Ratnagiri	7	0	31	38	0	0	15	15
4	Sindhudurg	46	44	82	172	8	11	31	50
5	Nasik	103	148	165	416	34	92	115	241
6	Dhule	76	152	215	443	42	118	287	447
7	Jalgaon	477	643	464	1584	228	630	659	1517
8	Ahmednagar	2288	1676	1734	5698	1160	1847	2835	5842
9	Pune	2370	2663	2328	7361	1251	3101	6317	10669
10	Solapur	2211	2688	2832	7731	1140	3130	5363	9633
11	Satara	3854	1136	672	5662	1373	925	664	2962
12	Sangli	2565	399	366	3330	524	324	676	1524
13	Kolhapur	6671	4385	2267	13323	1382	2068	1564	5014
14	Aurangabad	45	46	33	124	16	37	27	80
15	Jalna	30	34	61	125	10	33	76	119
16	Beed	339	590	757	1686	102	267	1314	1683
17	Parbhani	53	116	239	408	34	105	216	355
18	Nanded	1241	661	902	2804	254	253	549	1056
19	Osmanabad	74	244	356	674	42	247	895	1184
20	Latur	4	4	84	92	2	2	116	120
21	Buldhana	84	75	114	273	32	41	104	177
22	Akola	45	81	150	276	19	51	123	193
23	Amravati	15	25	83	123	9	10	123	142
24	Yavatmal	20	128	263	411	5	83	201	289
25	Wardha	28	68	75	171	11	42	75	128
26	Nagpur	1711	1421	1819	4951	900	1301	2862	5063
27	Bhandara	25013	15430	10259	50702	11150	15675	20641	47466
28	Chandrapur	15161	8604	8338	32103	7723	9143	15958	32824
29	Gadchiroli	4957	4057	3860	12874	2478	4098	7197	13773
	Total	**69493**	**45521**	**38552**	**153566**	**29929**	**43635**	**69013**	**142577**

Note : Including Institutional Holdings.

Table - 20 (continued)

Districtwise estimated Number of operational holdings by major size classes receiving irrigation and Area irrigated by different sources

(Area in hectare)

Sr. No.	Name of District	Wells							
		No. of holdings				Area irrigated			
		Marginal (0 -- 1 ha.)	Small (1 -- 2 ha.)	Other above 2 ha	Total	Marginal (0 -- 1 ha.)	Small (1 -- 2 ha.)	Other above 2 ha	Total
1	2	19	20	21	22	23	24	25	26
1	Thane	3397	489	808	4694	704	489	2763	3956
2	Raigad	6024	1210	792	8026	1660	920	975	3555
3	Ratnagiri	289	88	291	668	25	20	288	333
4	Sindhudurg	279	162	803	1244	22	32	378	432
5	Nasik	23220	36464	47153	106837	10211	28343	65477	104031
6	Dhule	5499	10767	17126	33392	2424	7769	20972	31165
7	Jalgaon	9462	18828	28559	56849	4961	17648	46571	69180
8	Ahmednagar	72945	75229	67215	215389	37794	86816	141685	266295
9	Pune	36584	33930	46199	116713	18106	36976	92284	147366
10	Solapur	26223	30317	53139	109679	12110	28851	81454	122415
11	Satara	43916	34776	32174	110866	18433	31150	50870	100453
12	Sangli	29306	18909	23804	72019	9435	12022	23741	45198
13	Kolhapur	36915	15897	11244	64056	8441	7845	12201	28487
14	Aurangabad	10893	17880	25632	54405	4696	13574	33540	51810
15	Jalna	4890	8528	15170	28588	2187	7267	22706	32160
16	Beed	9043	14653	26870	50566	3969	11589	36403	51961
17	Parbhani	2922	6949	16098	25969	1322	4411	16272	22005
18	Nanded	2693	6160	9916	18769	1055	3722	9552	14329
19	Osmanabad	2149	5169	15710	23028	955	4293	24722	29970
20	Latur	2234	5821	16007	24062	942	3617	14445	19004
21	Buldhana	2143	5050	14971	22164	853	2669	27737	31259
22	Akola	1288	2904	8170	12362	485	1711	12596	14792
23	Amravati	5023	11924	16308	33255	2465	8955	24124	35544
24	Yavatmal	468	4354	11675	16497	229	2664	15434	18327
25	Wardha	946	4485	11515	16946	383	2708	16091	19182
26	Nagpur	5963	12523	19144	37630	2922	9568	29573	42063
27	Bhandara	5965	5397	5843	17205	2558	5259	11370	19187
28	Chandrapur	5983	4684	4574	15241	2932	5972	6723	15627
29	Gadchiroli	1194	1733	2142	5069	484	1464	2614	4562
	Total	**357856**	**395280**	**549052**	**1302188**	**152763**	**348324**	**843561**	**1344648**

Note : Including Institutional Holdings.

Table - 20 (continued)

Districtwise estimated Number of operational holdings by major size classes receiving irrigation and Area irrigated by different sources

(Area in hectare)

Sr. No.	Name of District	Tubewells							
		No. of holdings				Area irrigated			
		Marginal (0 -- 1 ha.)	Small (1 -- 2 ha.)	Other above 2 ha	Total	Marginal (0 -- 1 ha.)	Small (1 -- 2 ha.)	Other above 2 ha	Total
1	2	27	28	29	30	31	32	33	34
1	Thane	818	289	527	1634	213	320	1921	2454
2	Raigad	0	0	0	0	0	0	0	0
3	Ratnagiri	7	0	0	7	0	0	0	0
4	Sindhudurg	0	4	0	4	0	0	0	0
5	Nasik	295	288	514	1097	135	232	849	1216
6	Dhule	1313	4067	6862	12242	814	4427	13312	18553
7	Jalgaon	50	159	469	678	22	180	822	1024
8	Ahmednagar	1841	2493	2230	6564	1044	2934	4086	8064
9	Pune	1712	1178	-1600	1290	821	1147	2159	4127
10	Solapur	600	1035	1576	3211	336	1091	2828	4255
11	Satara	735	453	466	1654	271	321	311	903
12	Sangli	1382	452	1312	3146	256	231	925	1412
13	Kolhapur	930	816	362	2108	415	674	454	1543
14	Aurangabad	65	99	116	280	32	84	110	226
15	Jalna	30	29	102	161	9	20	102	131
16	Beed	147	233	370	750	65	150	529	744
17	Parbhani	133	384	560	1077	54	168	439	661
18	Nanded	272	734	1154	2160	144	619	1554	2317
19	Osmanabad	81	287	781	1149	38	250	1134	1422
20	Latur	139	515	1370	2024	74	369	1591	2034
21	Buldhana	0	5	3	8	0	2	1	3
22	Akola	5	5	12	22	3	2	46	51
23	Amravati	0	5	18	23	0	0	35	35
24	Yavatmal	0	4	29	33	0	2	16	18
25	Wardha	0	13	9	22	0	12	7	19
26	Nagpur	19	26	44	89	11	22	86	119
27	Bhandara	34	233	23	290	16	134	28	178
28	Chandrapur	34	12	11	57	14	10	8	32
29	Gadchiroli	38	11	40	89	13	12	83	108
	Total	**10680**	**13829**	**17360**	**41869**	**4800**	**13413**	**33436**	**51649**

Note : Including Institutional Holdings.

Table - 20 (continued)

Districtwise estimated Number of operational holdings by major size classes receiving irrigation and Area irrigated by different sources

(Area in hectare)

Sr. No.	Name of District	Other sources							
		No. of holdings				Area irrigated			
		Marginal (0 -- 1 ha.)	Small (1 -- 2 ha.)	Other above 2 ha	Total	Marginal (0 -- 1 ha.)	Small (1 -- 2 ha.)	Other above 2 ha	Total
1	2	35	36	37	38	39	40	41	42
1	Thane	22	0	0	22	9	0	0	9
2	Raigad	92	18	4	114	29	11	12	52
3	Ratnagiri	103	51	142	296	7	11	30	48
4	Sindhudurg	290	181	401	872	39	45	180	264
5	Nasik	7742	5867	5649	19258	3357	5417	11747	20521
6	Dhule	132	136	160	428	52	96	146	294
7	Jalgaon	3908	3744	2242	9894	2054	3975	3660	9689
8	Ahmednagar	20265	11370	6734	38369	9356	13276	11947	34579
9	Pune	22102	10866	9414	42382	9823	12086	17289	39198
10	Solapur	6067	4660	4943	15670	2564	4713	8902	16179
11	Satara	36379	13637	6029	56045	13379	11046	6239	30664
12	Sangli	31712	13331	6383	51426	12001	13037	11136	36174
13	Kolhapur	70125	21877	10886	102888	17988	13122	11477	42587
14	Aurangabad	422	353	230	1005	203	388	296	887
15	Jalna	55	89	252	396	26	65	243	334
16	Beed	942	961	1046	2949	323	706	1324	2353
17	Parbhani	56	92	174	322	24	42	187	253
18	Nanded	554	974	1139	2667	215	688	1015	1918
19	Osmanabad	198	214	345	757	83	170	455	708
20	Latur	9	36	102	147	4	11	53	68
21	Buldhana	143	363	724	1230	59	169	603	831
22	Akola	114	259	499	872	44	138	377	559
23	Amravati	163	134	292	589	68	60	263	417
24	Yavatmal	26	509	1126	1661	11	291	1123	1425
25	Wardha	161	430	793	1384	57	223	758	1038
26	Nagpur	598	1408	2589	4595	288	1167	3748	5203
27	Bhandara	2170	1698	2059	5927	1183	942	1053	3178
28	Chandrapur	2876	2006	3322	8204	1353	1949	4801	8103
29	Gadchiroli	1271	1265	1564	4100	587	1088	1964	3639
	Total	**208697**	**96529**	**69243**	**374469**	**75186**	**84932**	**101028**	**261172**

Note : Including Institutional Holdings.

Table - 20 (continued)

Districtwise estimated Number of operational holdings by major size classes receiving irrigation and Area irrigated by different sources

(Area in hectare)

Sr. No.	Name of District	Exclusive no. of holdings receiving irrigation				Total net irrigated area			
		Marginal (0 -- 1 ha.)	Small (1 -- 2 ha.)	Other above 2 ha	Total	Marginal (0 -- 1 ha.)	Small (1 -- 2 ha.)	Other above 2 ha	Total
1	2	43	44	45	46	47	48	49	50
1	Thane	4237	773	1214	6224	926	812	4694	6432
2	Raigad	10295	2603	1805	14703	3098	2050	2447	7595
3	Ratnagiri	652	267	702	1621	53	55	451	559
4	Sindhudurg	615	391	1303	2309	69	88	595	752
5	Nasik	38651	46541	56238	141430	16753	38083	84010	138846
6	Dhule	7638	15887	25233	48758	3677	13204	35966	52847
7	Jalgaon	14381	24228	32836	71445	7501	23308	53831	84640
8	Ahmednagar	118390	105925	85485	309800	60754	125719	184665	371138
9	Pune	85606	61412	66840	213858	41518	71417	141615	254550
10	Solapur	43712	46032	69313	159057	20672	47264	117065	185001
11	Satara	136475	70588	46245	253308	55385	67431	74258	197074
12	Sangli	70042	35587	32450	138079	24503	28552	39522	92577
13	Kolhapur	135870	49187	27752	212809	34056	27812	28912	90780
14	Aurangabad	14437	21230	28341	64008	6548	17070	38382	62000
15	Jalna	5667	9449	16984	32100	2572	8134	25838	36544
16	Beed	13275	18290	30935	62500	5810	14835	43273	63918
17	Parbhani	3996	8930	19483	32409	1803	5652	20046	27501
18	Nanded	5759	9698	14761	30218	2039	6087	14345	22471
19	Osmanabad	2557	5993	17475	26025	1146	5009	27719	33874
20	Latur	2643	6607	17806	27056	1145	4227	17678	23050
21	Buldhana	2678	5897	16346	24921	1112	3074	28887	33073
22	Akola	1782	3701	9779	15262	700	2207	14115	17022
23	Amravati	5320	12334	17118	34772	2594	9177	24975	36746
24	Yavatmal	787	6851	15589	23227	365	4239	19209	23813
25	Wardha	1466	5939	13817	21222	641	3788	19021	23450
26	Nagpur	14028	21397	30586	66011	7245	18518	50259	76022
27	Bhandara	90469	44998	28635	164102	41752	51274	67256	160282
28	Chandrapur	32455	18764	18936	70155	16439	21767	34603	72809
29	Gadchiroli	8382	7627	8364	24373	3912	7266	13609	24787
	Total	**872265**	**667126**	**752371**	**2291762**	**364788**	**628119**	**1227246**	**2220153**

Note : Including Institutional Holdings.

Table - 21

Districtwise estimated number of Wells and Tubewells by major size classes

Sr. No.	Name of District	Number of wells in use							
		With ELECTRIC pump set				With DIESEL pump set			
		Marginal (0 -- 1 ha.)	Small (1 -- 2 ha.)	Other above 2 ha	Total	Marginal (0 -- 1 ha.)	Small (1 -- 2 ha.)	Other above 2 ha	Total
1	2	3	4	5	6	7	8	9	10
1	Thane	3412	789	1025	5226	242	0	6	248
2	Raigad	6762	1429	945	9136	257	17	579	853
3	Ratnagiri	1025	392	599	2016	189	67	4	260
4	Sindhudurg	421	398	1277	2096	206	66	294	566
5	Nasik	25299	41928	59252	126479	165	211	428	804
6	Dhule	6509	11720	19230	37459	416	272	1188	1876
7	Jalgaon	9034	18909	30864	58807	474	251	82	807
8	Ahmednagar	68775	79989	84338	233102	5855	2304	2475	10634
9	Pune	30646	31544	44811	107001	599	549	1820	2968
10	Solapur	26652	32144	56763	115559	65	138	292	495
11	Satara	60534	37213	31001	128748	2638	1590	2339	6567
12	Sangli	26641	16900	23295	66836	418	74	380	872
13	Kolhapur	45982	20081	12943	79006	1666	586	941	3193
14	Aurangabad	10482	18636	27550	56668	11	26	65	102
15	Jalna	5038	8722	15330	29090	92	203	105	400
16	Beed	8712	14423	26268	49403	94	151	628	873
17	Parbhani	2970	5698	12826	21494	539	792	319	1650
18	Nanded	2708	5897	9787	18392	366	24	108	498
19	Osmanabad	3276	6127	16501	25904	617	33	712	1362
20	Latur	2353	5621	15406	23380	11	244	46	301
21	Buldhana	1464	3810	9402	14676	31	24	112	167
22	Akola	824	1876	6216	8916	0	10	135	145
23	Amravati	3343	8782	14492	26617	8	8	46	62
24	Yavatmal	282	2747	9362	12391	0	41	309	350
25	Wardha	630	3539	9975	14144	0	36	84	120
26	Nagpur	3052	8233	15296	26581	12	83	280	375
27	Bhandara	3721	4060	5645	13426	90	181	244	515
28	Chandrapur	505	856	1360	2721	7	59	167	233
29	Gadchiroli	404	2691	2759	5854	19	25	76	120
	Total	**361456**	**395154**	**564518**	**1321128**	**15087**	**8065**	**14264**	**37416**

Note : Including Institutional Holdings.

Table - 21 (continued)

Districtwise estimated number of Wells and Tubewells by by major size classes

Sr. No.	Name of District	Number of wells in use			
		TOTAL			
		Marginal (0 -- 1 ha.)	Small (1 -- 2 ha.)	Other above 2 ha	Total
1	2	11	12	13	14
1	Thane	3654	789	1031	5474
2	Raigad	7019	1446	1524	9989
3	Ratnagiri	1214	459	603	2276
4	Sindhudurg	627	464	1571	2662
5	Nasik	25464	42139	59680	127283
6	Dhule	6925	11992	20418	39335
7	Jalgaon	9508	19160	30946	59614
8	Ahmednagar	74630	82293	86813	243736
9	Pune	31245	32093	46631	109969
10	Solapur	26717	32282	57055	116054
11	Satara	63172	38803	33340	135315
12	Sangli	27059	16974	23675	67708
13	Kolhapur	47648	20667	13884	82199
14	Aurangabad	10493	18662	27615	56770
15	Jalna	5130	8925	15435	29490
16	Beed	8806	14574	26896	50276
17	Parbhani	3509	6490	13145	23144
18	Nanded	3074	5921	9895	18890
19	Osmanabad	3893	6160	17213	27266
20	Latur	2364	5865	15452	23681
21	Buldhana	1495	3834	9514	14843
22	Akola	824	1886	6351	9061
23	Amravati	3351	8790	14538	26679
24	Yavatmal	282	2788	9671	12741
25	Wardha	630	3575	10059	14264
26	Nagpur	3064	8316	15576	26956
27	Bhandara	3811	4241	5889	13941
28	Chandrapur	512	915	1527	2954
29	Gadchiroli	423	2716	2835	5974
	Total	**376543**	**403219**	**578782**	**1358544**

Note : Including Institutional Holdings.

Table - 21 (continued)

Districtwise estimated number of Wells and Tubewells by major size classes

Sr. No.	Name of District	Number of wells in use but without pumpsets				Number of wells not in use			
		Marginal (0 -- 1 ha.)	Small (1 -- 2 ha.)	Other above 2 ha	Total	Marginal (0 -- 1 ha.)	Small (1 -- 2 ha.)	Other above 2 ha	Total
1	2	15	16	17	18	19	20	21	22
1	Thane	31	11	48	90	30	11	22	63
2	Raigad	108	57	14	179	17	0	7	24
3	Ratnagiri	2498	895	2285	5678	1072	449	456	1977
4	Sindhudurg	2093	895	1812	4800	681	241	445	1367
5	Nasik	1090	1987	2956	6033	662	937	1349	2948
6	Dhule	157	450	1077	1684	641	1157	1564	3362
7	Jalgaon	282	698	1604	2584	267	1069	1449	2785
8	Ahmednagar	484	565	574	1623	739	856	1595	3190
9	Pune	288	451	1134	1873	287	309	661	1257
10	Solapur	471	782	1327	2580	304	513	1713	2530
11	Satara	231	670	268	1169	502	245	750	1497
12	Sangli	162	169	412	743	699	437	750	1886
13	Kolhapur	291	122	557	970	246	74	79	399
14	Aurangabad	287	640	913	1840	126	282	378	786
15	Jalna	43	91	193	327	88	151	353	592
16	Beed	91	293	722	1106	226	697	947	1870
17	Parbhani	10	54	84	148	45	122	328	495
18	Nanded	9	16	54	79	9	86	28	123
19	Osmanabad	46	54	317	417	105	298	807	1210
20	Latur	196	165	253	614	236	344	824	1404
21	Buldhana	0	5	15	20	205	829	1925	2959
22	Akola	0	4	0	4	71	685	2171	2927
23	Amravati	27	20	35	82	249	1164	2394	3807
24	Yavatmal	2	14	11	27	23	679	1992	2694
25	Wardha	16	16	35	67	174	782	2176	3132
26	Nagpur	63	95	317	475	265	683	1837	2785
27	Bhandara	224	139	192	555	141	203	449	793
28	Chandrapur	8	13	33	54	0	12	128	140
29	Gadchiroli	103	151	642	896	30	39	211	280
	Total	**9311**	**9522**	**17884**	**36717**	**8140**	**13354**	**27788**	**49282**

Note : Including Institutional Holdings.

Table - 21 (continued)

Districtwise estimated number of Wells and Tubewells by major size classes

Sr. No.	Name of District	Number of Tube wells with							
		Electric pumpset				Diesel pumpset			
		Marginal (0 -- 1 ha.)	Small (1 -- 2 ha.)	Other above 2 ha	Total	Marginal (0 -- 1 ha.)	Small (1 -- 2 ha.)	Other above 2 ha	Total
1	2	23	24	25	26	27	28	29	30
1	Thane	692	223	694	1609	5	23	0	28
2	Raigad	6	0	0	6	0	0	0	0
3	Ratnagiri	10	52	4	66	0	62	0	62
4	Sindhudurg	100	69	73	242	53	28	37	118
5	Nasik	890	1212	1973	4075	0	21	39	60
6	Dhule	1629	4480	7738	13847	5	100	62	167
7	Jalgaon	161	1028	1759	2948	0	13	19	32
8	Ahmednagar	2923	4417	4285	11625	53	33	21	107
9	Pune	1594	1732	2486	5812	14	33	42	89
10	Solapur	712	1054	1873	3639	27	0	36	63
11	Satara	853	435	950	2238	73	67	37	177
12	Sangli	646	555	1855	3056	0	6	79	85
13	Kolhapur	1875	1166	428	3469	1238	312	176	1726
14	Aurangabad	739	1131	1334	3204	8	0	19	27
15	Jalna	256	353	796	1405	0	4	0	4
16	Beed	234	442	613	1289	0	42	6	48
17	Parbhani	170	702	1210	2082	0	0	20	20
18	Nanded	305	732	1265	2302	0	0	195	195
19	Osmanabad	147	388	1085	1620	0	0	28	28
20	Latur	206	729	1964	2899	0	6	0	6
21	Buldhana	0	4	0	4	0	0	0	0
22	Akola	4	4	17	25	0	0	0	0
23	Amravati	0	4	19	23	0	0	0	0
24	Yavatmal	0	6	34	40	0	0	0	0
25	Wardha	0	8	10	18	0	0	0	0
26	Nagpur	12	22	49	83	0	0	0	0
27	Bhandara	27	214	25	266	0	0	0	0
28	Chandrapur	30	11	12	53	0	0	0	0
29	Gadchiroli	17	9	43	69	0	0	0	0
	Total	**14238**	**21182**	**32594**	**68014**	**1476**	**750**	**816**	**3042**

Note : Including Institutional Holdings.

Table - 21 (continued)

Districtwise estimated number of Wells and Tubewells by by major size classes

Sr. No.	Name of District	Total number of Tubewells			
		Marginal (0 -- 1 ha.)	Small (1 -- 2 ha.)	Other above 2 ha	Total
1	2	31	32	33	34
1	Thane	697	246	694	1637
2	Raigad	6	0	0	6
3	Ratnagiri	10	114	0	124
4	Sindhudurg	153	97	110	360
5	Nasik	890	1233	2012	4135
6	Dhule	1634	4580	7800	14014
7	Jalgaon	161	1041	1782	2984
8	Ahmednagar	2976	4450	4306	11732
9	Pune	1608	1765	2528	5901
10	Solapur	739	1054	1909	3702
11	Satara	926	502	987	2415
12	Sangli	646	561	1934	3141
13	Kolhapur	3113	1478	604	5195
14	Aurangabad	747	1131	1353	3231
15	Jalna	256	357	796	1409
16	Beed	234	484	619	1337
17	Parbhani	170	702	1230	2102
18	Nanded	305	732	1460	2497
19	Osmanabad	147	388	1113	1648
20	Latur	206	735	1964	2905
21	Buldhana	0	4	0	4
22	Akola	4	4	17	25
23	Amravati	0	4	19	23
24	Yavatmal	0	6	34	40
25	Wardha	0	8	10	18
26	Nagpur	12	22	49	83
27	Bhandara	27	214	25	266
28	Chandrapur	30	11	12	53
29	Gadchiroli	17	9	43	69
	Total	**15714**	**21932**	**33410**	**71056**

Note : Including Institutional Holdings.

Table - 22

Districtwise estimated Irrigated and Unirrigated area by major size classes under different crops

(Area in hectare)

Sr. No.	Name of District	Gross cropped area							
		Irrigated				Unirrigated			
		Marginal (0 -- 1 ha.)	Small (1 -- 2 ha.)	Other above 2 ha	Total	Marginal (0 -- 1 ha.)	Small (1 -- 2 ha.)	Other above 2 ha	Total
1	2	3	4	5	6	7	8	9	10
1	Thane	935	815	4735	6485	67464	78458	240557	386479
2	Raigad	3327	2235	2657	8219	59895	43562	66282	169739
3	Ratnagiri	74	66	504	644	38387	39792	184244	262423
4	Sindhudurg	76	96	645	817	34020	29223	94256	157499
5	Nasik	18657	43500	97347	159504	78947	187159	543992	810098
6	Dhule	3835	13767	38222	55824	55343	177071	432028	664442
7	Jalgaon	8151	24276	60014	92441	62856	193361	439881	696098
8	Ahmednagar	66082	136681	205645	408408	123229	238616	535319	897164
9	Pune	46785	78967	154790	280542	87558	141575	538599	767732
10	Solapur	22905	50772	124649	198326	41704	142147	649356	833207
11	Satara	76423	91791	95751	263965	153252	163843	274790	591885
12	Sangli	25436	29572	41924	96932	86124	112744	298076	496944
13	Kolhapur	35455	29510	30339	95304	115054	98669	151137	364860
14	Aurangabad	6849	17786	40117	64752	63220	184518	415664	663402
15	Jalna	2655	9115	27383	39153	65131	176817	401652	643600
16	Beed	6271	15754	45686	67711	97113	224808	515953	837874
17	Parbhani	1862	5860	21434	29156	75937	236599	584056	896592
18	Nanded	2111	6507	17539	26157	79647	216841	440199	736687
19	Osmanabad	1261	5374	30296	36931	31501	122906	473158	627565
20	Latur	1199	4742	18584	24525	37798	141314	442677	621789
21	Buldhana	1461	3912	36207	41580	51462	161023	429577	642062
22	Akola	834	3100	16618	20552	57446	178852	538208	774506
23	Amravati	2721	9511	27393	39625	58632	169247	417277	645156
24	Yavatmal	381	4353	21286	26020	9373	153709	550287	713369
25	Wardha	770	4149	22349	27268	19643	79312	258254	357209
26	Nagpur	7583	19783	54546	81912	27218	101655	295343	424216
27	Bhandara	50623	62933	79156	192712	89481	104636	138731	332848
28	Chandrapur	17404	23080	36309	76793	28477	87599	294885	410961
29	Gadchiroli	4151	7894	14762	26807	23150	48770	125629	197549
	Total	**416277**	**705901**	**1366887**	**2489065**	**1819062**	**4034826**	**10770067**	**16623955**

Note : Including Institutional Holdings.

Table - 22 (continued)

Districtwise estimated Irrigated and Unirrigated area by major size classes under different crops

Sr. No.	Name of District	Gross cropped area			
		Total			
		Marginal (0 -- 1 ha.)	Small (1 -- 2 ha.)	Other above 2 ha	Total
1	2	11	12	13	14
1	Thane	68399	79273	245292	392964
2	Raigad	63222	45797	68939	177958
3	Ratnagiri	38461	39858	184748	263067
4	Sindhudurg	34096	29319	94901	158316
5	Nasik	97604	230659	641339	969602
6	Dhule	59178	190838	470250	720266
7	Jalgaon	71007	217637	499895	788539
8	Ahmednagar	189311	375297	740964	1305572
9	Pune	134343	220542	693389	1048274
10	Solapur	64609	192919	774005	1031533
11	Satara	229675	255634	370541	855850
12	Sangli	111560	142316	340000	593876
13	Kolhapur	150509	128179	181476	460164
14	Aurangabad	70069	202304	455781	728154
15	Jalna	67786	185932	429035	682753
16	Beed	103384	240562	561639	905585
17	Parbhani	77799	242459	605490	925748
18	Nanded	81758	223348	457738	762844
19	Osmanabad	32762	128280	503454	664496
20	Latur	38997	146056	461261	646314
21	Buldhana	52923	164935	465784	683642
22	Akola	58280	181952	554826	795058
23	Amravati	61353	178758	444670	684781
24	Yavatmal	9754	158062	571573	739389
25	Wardha	20413	83461	280603	384477
26	Nagpur	34801	121438	349889	506128
27	Bhandara	140104	167569	217887	525560
28	Chandrapur	45881	110679	331194	487754
29	Gadchiroli	27301	56664	140391	224356
	Total	**2235339**	**4740727**	**12136954**	**19113020**

Note : Including Institutional Holdings.

Table - 23
Districtwise and Cropwise estimated number of holdings and irrigated, unirrigated area by major size classes

(Area in hectare)

Sr. No.	Name of District	PADDY							
		No. of holdings				Irrigated Area			
		Marginal (0 -- 1 ha.)	Small (1 -- 2 ha.)	Other above 2 ha	Total	Marginal (0 -- 1 ha.)	Small (1 -- 2 ha.)	Other above 2 ha	Total
1	2	3	4	5	6	7	8	9	10
1	Thane	119274	46423	49975	215672	10	3	10	23
2	Raigad	189627	47601	43414	280642	2699	1980	2451	7130
3	Ratnagiri	145425	50500	91653	287578	8	9	15	32
4	Sindhudurg	140864	34898	50813	226575	29	40	255	324
5	Nasik	39318	29658	43698	112674	561	1260	2188	4009
6	Dhule	9913	21148	24070	55131	20	85	224	329
7	Jalgaon	1228	1142	1660	4030	9	41	66	116
8	Ahmednagar	7101	6624	11021	24746	30	54	92	176
9	Pune	61015	29784	46233	137032	106	111	279	496
10	Solapur	745	875	3498	5118	86	73	364	523
11	Satara	112481	42667	28078	183226	2771	2427	1488	6686
12	Sangli	39231	11071	7201	57503	784	700	302	1786
13	Kolhapur	237112	67484	43455	348051	1755	2262	1358	5375
14	Aurangabad	173	215	572	960	13	9	15	37
15	Jalna	486	449	585	1520	10	32	72	114
16	Beed	2402	2758	4756	9916	12	8	56	76
17	Parbhani	6802	11641	22412	40855	16	39	145	200
18	Nanded	13976	20995	36170	71141	441	572	952	1965
19	Osmanabad	5201	7934	17287	30422	15	53	276	344
20	Latur	7006	17136	37044	61186	4	20	91	115
21	Buldhana	758	1414	1749	3921	374	740	606	1720
22	Akola	1882	3055	7838	12775	3	45	145	193
23	Amravati	975	2889	8767	12631	0	7	26	33
24	Yavatmal	477	4855	13790	19122	6	36	124	166
25	Wardha	390	1434	3302	5126	1	25	104	130
26	Nagpur	15830	16284	22351	54465	4329	7825	16321	28475
27	Bhandara	197751	88851	49641	336243	48755	59470	74781	183006
28	Chandrapur	59546	36713	42220	138479	17122	22057	34203	73382
29	Gadchiroli	33241	30102	30713	94056	3926	7166	13025	24117
	Total	**1450230**	**636600**	**743966**	**2830796**	**83895**	**107149**	**150034**	**341078**

Note : Including Institutional Holdings.

Table - 23 (continued)
Districtwise and Cropwise estimated number of holdings and irrigated, unirrigated area by major size classes

(Area in hectare)

Sr. No.	Name of District	PADDY							
		Unirrigated Area				Total Area			
		Marginal (0 -- 1 ha.)	Small (1 -- 2 ha.)	Other above 2 ha	Total	Marginal (0 -- 1 ha.)	Small (1 -- 2 ha.)	Other above 2 ha	Total
1	2	11	12	13	14	15	16	17	18
1	Thane	49092	45388	95882	190362	49102	45391	95892	190385
2	Raigad	56764	40233	56385	153382	59463	42213	58836	160512
3	Ratnagiri	21423	15854	53910	91187	21431	15863	53925	91219
4	Sindhudurg	22837	16392	44552	83781	22866	16432	44807	84105
5	Nasik	13347	18505	50316	82168	13908	19765	52504	86177
6	Dhule	6128	16737	30127	52992	6148	16822	30351	53321
7	Jalgaon	481	585	1546	2612	490	626	1612	2728
8	Ahmednagar	1815	3245	10531	15591	1845	3299	10623	15767
9	Pune	17788	19079	67451	104318	17894	19190	67730	104814
10	Solapur	146	288	1429	1863	232	361	1793	2386
11	Satara	18795	14922	23577	57294	21566	17349	25065	63980
12	Sangli	6511	3724	4658	14893	7295	4424	4960	16679
13	Kolhapur	49587	32259	40584	122430	51342	34521	41942	127805
14	Aurangabad	44	85	371	500	57	94	386	537
15	Jalna	129	359	1022	1510	139	391	1094	1624
16	Beed	372	527	1826	2725	384	535	1882	2801
17	Parbhani	1533	3671	10690	15894	1549	3710	10835	16094
18	Nanded	2642	5832	14506	22980	3083	6404	15458	24945
19	Osmanabad	813	2119	9751	12683	828	2172	10027	13027
20	Latur	1679	5459	19966	27104	1683	5479	20057	27219
21	Buldhana	96	210	662	968	470	950	1268	2688
22	Akola	691	1136	5192	7019	694	1181	5337	7212
23	Amravati	415	2103	14388	16906	415	2110	14414	16939
24	Yavatmal	103	1258	6119	7480	109	1294	6243	7646
25	Wardha	114	413	1599	2126	115	438	1703	2256
26	Nagpur	3794	6839	18236	28869	8123	14664	34557	57344
27	Bhandara	55247	60647	75211	191105	104002	120117	149992	374111
28	Chandrapur	14253	27226	51703	93182	31375	49283	85906	166564
29	Gadchiroli	14849	31873	77054	123776	18775	39039	90079	147893
	Total	**361488**	**376968**	**789244**	**1527700**	**445383**	**484117**	**939278**	**1868778**

Note : Including Institutional Holdings.

Table - 23 (continued)
Districtwise and Cropwise estimated number of holdings and irrigated, unirrigated area by major size classes

(Area in hectare)

Sr. No.	Name of District	JOWAR							
		No. of holdings				Irrigated Area			
		Marginal (0 -- 1 ha.)	Small (1 -- 2 ha.)	Other above 2 ha	Total	Marginal (0 -- 1 ha.)	Small (1 -- 2 ha.)	Other above 2 ha	Total
1	2	19	20	21	22	23	24	25	26
1	Thane	0	0	0	0	0	0	0	0
2	Raigad	0	0	0	0	0	0	0	0
3	Ratnagiri	0	0	0	0	0	0	0	0
4	Sindhudurg	0	0	0	0	0	0	0	0
5	Nasik	9053	15306	26050	50409	409	1086	2693	4188
6	Dhule	21714	43176	59610	124500	50	158	478	686
7	Jalgaon	47762	83278	97296	228336	244	668	1396	2308
8	Ahmednagar	127124	117222	125117	369463	12895	31000	63210	107105
9	Pune	86902	75536	100537	262975	11812	20098	36190	68100
10	Solapur	88102	114360	189762	392224	9422	17541	43573	70536
11	Satara	243852	119659	79574	443085	21938	26247	33602	81787
12	Sangli	145675	80189	88607	314471	2572	3947	8849	15368
13	Kolhapur	56118	22271	14199	92588	78	132	38	248
14	Aurangabad	34895	54354	72012	161261	135	535	1313	1983
15	Jalna	38455	59873	75159	173487	287	1060	3113	4460
16	Beed	77030	96519	112697	286246	2720	5907	14802	23429
17	Parbhani	62757	95094	130191	288042	107	369	499	975
18	Nanded	84039	116953	119690	320682	40	115	247	402
19	Osmanabad	38947	75291	129412	243650	409	1538	7253	9200
20	Latur	39205	82603	113902	235710	16	59	433	508
21	Buldhana	46186	71819	83007	201012	49	85	361	495
22	Akola	36839	65703	90828	193370	10	96	152	258
23	Amravati	35480	58926	73104	167510	43	115	201	359
24	Yavatmal	6025	58263	108416	172704	5	84	245	334
25	Wardha	9446	26059	45239	80744	4	12	50	66
26	Nagpur	15755	37363	55660	108778	69	145	603	817
27	Bhandara	5268	6077	6848	18193	35	64	83	182
28	Chandrapur	8101	21565	50710	80376	29	141	236	406
29	Gadchiroli	5680	6969	10770	23419	2	9	63	74
	Total	**1370410**	**1604428**	**2058397**	**5033235**	**63380**	**111211**	**219683**	**394274**

Note : Including Institutional Holdings.

Table - 23 (continued)
Districtwise and Cropwise estimated number of holdings and irrigated, unirrigated area by major size classes

(Area in hectare)

Sr. No.	Name of District	JOWAR							
		Unirrigated Area				Total Area			
		Marginal (0 -- 1 ha.)	Small (1 -- 2 ha.)	Other above 2 ha	Total	Marginal (0 -- 1 ha.)	Small (1 -- 2 ha.)	Other above 2 ha	Total
1	2	27	28	29	30	31	32	33	34
1	Thane	0	0	0	0	0	0	0	0
2	Raigad	0	0	0	0	0	0	0	0
3	Ratnagiri	0	0	0	0	0	0	0	0
4	Sindhudurg	0	0	0	0	0	0	0	0
5	Nasik	4442	11647	41460	57549	4851	12733	44153	61737
6	Dhule	11647	36988	86991	135626	11697	37146	87469	136312
7	Jalgaon	25808	73991	154094	253893	26052	74659	155490	256201
8	Ahmednagar	50294	100945	233775	385011	63189	131945	296982	492116
9	Pune	25882	54692	176724	257298	37694	74790	212914	325398
10	Solapur	35483	116118	468203	619804	44905	133659	511776	690340
11	Satara	58079	55325	70851	184255	80017	81572	104453	266042
12	Sangli	**41479**	54134	136415	232028	44051	58081	145261	247393
13	Kolhapur	10429	7790	9043	27262	10507	7922	9081	27510
14	Aurangabad	17189	50555	123809	191553	17324	51090	125122	193536
15	Jalna	19025	50913	109598	179536	19312	51973	112711	183996
16	Beed	32492	77531	175172	285195	35212	83438	189974	308624
17	Parbhani	31116	80545	180858	292519	31223	80914	181357	293494
18	Nanded	37935	82516	155216	275667	37975	82631	155463	276069
19	Osmanabad	19054	66002	217339	302395	19463	67540	224592	311595
20	Latur	18838	69662	176563	265063	18854	69721	176996	265571
21	Buldhana	24526	68213	148881	241620	24575	68298	149242	242115
22	Akola	20620	54619	147050	222289	20630	54715	147202	222547
23	Amravati	17162	39409	94158	150729	17205	39524	94359	151088
24	Yavatmal	2958	38273	137022	178253	2963	38357	137267	178587
25	Wardha	5688	21563	63522	90773	5692	21575	63572	90839
26	Nagpur	7857	30797	84731	123385	7926	30942	85334	124202
27	Bhandara	1862	3802	7037	12701	1897	3866	7120	12883
28	Chandrapur	4165	20804	92755	117724	4194	20945	92991	118130
29	Gadchiroli	2383	5780	17460	25623	2385	5789	17523	25697
	Total	**526413**	**1272614**	**3308727**	**5107751**	**589793**	**1383825**	**3528404**	**5502022**

Note : Including Institutional Holdings.

Table - 23 (continued)
Districtwise and Cropwise estimated number of holdings and irrigated, unirrigated area by major size classes

(Area in hectare)

Sr. No.	Name of District	BAJRA							
		No. of holdings				Irrigated Area			
		Marginal (0 -- 1 ha.)	Small (1 -- 2 ha.)	Other above 2 ha	Total	Marginal (0 -- 1 ha.)	Small (1 -- 2 ha.)	Other above 2 ha	Total
1	2	35	36	37	38	39	40	41	42
1	Thane	0	0	0	0	0	0	0	0
2	Raigad	0	0	0	0	0	0	0	0
3	Ratnagiri	0	0	0	0	0	0	0	0
4	Sindhudurg	0	0	0	0	0	0	0	0
5	Nasik	92150	100154	104179	296483	2031	4521	8817	15369
6	Dhule	32827	48111	60329	141267	51	108	318	477
7	Jalgaon	12107	26921	34553	73581	35	96	276	407
8	Ahmednagar	152240	128463	120053	400756	13585	26824	36720	77129
9	Pune	63443	46486	63822	173751	5851	8364	14441	28656
10	Solapur	9175	12920	32846	54941	1814	2886	6578	11278
11	Satara	85282	54826	49313	189421	8398	9748	10807	28953
12	Sangli	42979	37681	56235	136895	288	619	2451	3358
13	Kolhapur	2438	1524	1764	5726	31	35	55	121
14	Aurangabad	47612	67903	77785	193300	196	461	1098	1755
15	Jalna	24342	35466	43089	102897	96	186	529	811
16	Beed	95445	96326	105867	297638	517	1042	2304	3863
17	Parbhani	2955	4066	10216	17237	0	15	17	32
18	Nanded	711	949	1194	2854	0	4	6	10
19	Osmanabad	4990	12063	27871	44924	13	20	93	126
20	Latur	1669	5773	13408	20850	0	21	4	25
21	Buldhana	2028	3690	9252	14970	0	2	30	32
22	Akola	607	1741	3576	5924	3	0	11	14
23	Amravati	700	1200	2479	4379	0	0	7	7
24	Yavatmal	364	3936	9087	13387	0	2	15	17
25	Wardha	28	80	447	555	0	0	0	0
26	Nagpur	86	119	476	681	6	20	40	66
27	Bhandara	22	22	46	90	0	0	0	0
28	Chandrapur	55	66	209	330	0	0	0	0
29	Gadchiroli	13	18	67	98	0	0	0	0
	Total	**674268**	**690504**	**828163**	**2192935**	**32915**	**54974**	**84617**	**172506**

Note : Including Institutional Holdings.

Table - 23 (continued)
Districtwise and Cropwise estimated number of holdings and irrigated, unirrigated area by major size classes

(Area in hectare)

Sr. No.	Name of District	BAJRA							
		Unirrigated Area				Total Area			
		Marginal (0 -- 1 ha.)	Small (1 -- 2 ha.)	Other above 2 ha	Total	Marginal (0 -- 1 ha.)	Small (1 -- 2 ha.)	Other above 2 ha	Total
1	2	43	44	45	46	47	48	49	50
1	Thane	0	0	0	0	0	0	0	0
2	Raigad	0	0	0	0	0	0	0	0
3	Ratnagiri	0	0	0	0	0	0	0	0
4	Sindhudurg	0	0	0	0	0	0	0	0
5	Nasik	46777	109866	262377	419020	48808	114387	271194	434389
6	Dhule	17796	47991	113437	179224	17847	48099	113755	179701
7	Jalgaon	6220	20338	43772	70330	6255	20434	44048	70737
8	Ahmednagar	59240	103949	203022	366211	72825	130773	239742	443340
9	Pune	18009	28263	93537	139809	23860	36627	107978	168465
10	Solapur	1725	5706	38397	45828	3539	8592	44975	57106
11	Satara	24649	32268	62232	119149	33047	42016	73039	148102
12	Sangli	12934	23465	85026	121425	13222	24084	87477	124783
13	Kolhapur	229	323	667	1219	260	358	722	1340
14	Aurangabad	23101	61473	124492	209066	23297	61934	125590	210821
15	Jalna	11863	26086	50838	88787	11959	26272	51367	89598
16	Beed	41835	81098	172057	294990	42352	82140	174361	298853
17	Parbhani	1212	2570	9516	13298	1212	2585	9533	13330
18	Nanded	309	921	1907	3137	309	925	1913	3147
19	Osmanabad	1476	6173	27868	35517	1489	6193	27961	35643
20	Latur	548	2404	9630	12582	548	2425	9634	12607
21	Buldhana	942	3110	12190	16242	942	3112	12220	16274
22	Akola	318	958	3429	4705	321	958	3440	4719
23	Amravati	151	423	1681	2255	151	423	1688	2262
24	Yavatmal	145	1693	5990	7828	145	1695	6005	7845
25	Wardha	8	25	655	688	8	25	655	688
26	Nagpur	9	32	668	709	15	52	708	775
27	Bhandara	0	12	41	53	0	12	41	53
28	Chandrapur	21	77	214	312	21	77	214	312
29	Gadchiroli	3	14	88	105	3	14	88	105
	Total	**269520**	**559238**	**1323731**	**2152489**	**302435**	**614212**	**1408348**	**2324995**

Note : Including Institutional Holdings.

Table - 23 (continued)
Districtwise and Cropwise estimated number of holdings and irrigated, unirrigated area by major size classes

(Area in hectare)

Sr. No.	Name of District	RAGI							
		No. of holdings				Irrigated Area			
		Marginal (0 - 1 ha.)	Small (1 - 2 ha.)	Other (above 2 ha.)	Total	Marginal (0 - 1 ha.)	Small (1 - 2 ha.)	Other (above 2 ha.)	Total
1	2	51	52	53	54	55	56	57	58
1	Thane	2508	4796	12786	20090	0	0	0	0
2	Raigad	6131	3518	5329	14978	0	0	0	0
3	Ratinagiri	25635	16540	36550	78725	0	0	0	0
4	Sindhudurg	8151	4381	10684	23216	0	0	0	0
5	Nasik	8236	15653	27724	51613	0	0	0	0
6	Dhule	1143	3672	7024	11839	0	0	0	0
7	Jalgaon	203	398	563	1164	0	0	0	0
8	Ahmednagar	2641	3751	6690	13082	0	0	0	0
9	Pune	5665	5175	11002	21842	0	0	0	0
10	Solapur	83	306	2621	3010	0	0	0	0
11	Satara	7998	6336	9298	23632	0	0	0	0
12	Sangli	2437	1374	1703	5514	0	0	0	0
13	Kolhapur	33910	20649	18795	73354	0	0	0	0
14	Aurangabad	261	455	655	1371	0	0	0	0
15	Jalna	248	521	882	1651	0	0	0	0
16	Beed	745	1101	1452	3298	0	0	0	0
17	Parbhani	58	172	253	483	0	0	0	0
18	Nanded	58	104	122	284	0	0	0	0
19	Osmanabad	101	314	759	1174	0	0	0	0
20	Latur	70	297	430	797	0	0	0	0
21	Buldhana	38	51	127	216	0	0	0	0
22	Akola	9	28	32	69	0	0	0	0
23	Amravati	0	36	31	67	0	0	0	0
24	Yavatmal	0	79	184	263	0	0	0	0
25	Wardha	4	9	17	30	0	0	0	0
26	Nagpur	84	73	228	385	0	0	0	0
27	Bhandara	33	48	131	212	0	0	0	0
28	Chandrapur	0	4	35	39	0	0	0	0
29	Gadchiroli	10	9	5	24	0	0	0	0
	Total	**106460**	**89850**	**156112**	**352422**	**0**	**0**	**0**	**0**

Note : Including Institutional Holdings.

Table - 23 (continued)
Districtwise and Cropwise estimated number of holdings and irrigated, unirrigated area by major size classes

(Area in hectare)

Sr. No.	Name of District	RAGI							
		Unirrigated Area				Total Area			
		Marginal (0 - 1 ha.)	Small (1 - 2 ha.)	Other (above 2 ha.)	Total	Marginal (0 - 1 ha.)	Small (1 - 2 ha.)	Other (above 2 ha.)	Total
1	2	59	60	61	62	63	64	65	66
1	Thane	1128	2555	17819	21502	1128	2555	17819	21502
2	Raigad	1159	1788	3988	6935	1159	1788	3988	6935
3	Ratinagiri	3391	3923	16928	24242	3391	3923	16928	24242
4	Sindhudurg	698	738	3667	5103	698	738	3667	5103
5	Nasik	3898	10957	42703	57558	3898	10957	42703	57558
6	Dhule	391	2905	8613	11909	391	2905	8613	11909
7	Jalgaon	84	820	633	1537	84	820	633	1537
8	Ahmednagar	646	1465	5037	7148	646	1465	5037	7148
9	Pune	1218	1731	10465	13414	1218	1731	10465	13414
10	Solapur	35	147	2602	2784	35	147	2602	2784
11	Satara	1345	1933	7052	10330	1345	1933	7052	10330
12	Sangli	324	444	1255	2023	324	444	1255	2023
13	Kolhapur	5304	6812	13571	25687	5304	6812	13571	25687
14	Aurangabad	114	321	894	1329	114	321	894	1329
15	Jalna	103	288	888	1279	103	288	888	1279
16	Beed	202	478	1258	1938	202	478	1258	1938
17	Parbhani	20	83	195	298	20	83	195	298
18	Nanded	22	48	80	150	22	48	80	150
19	Osmanabad	20	128	801	949	20	128	801	949
20	Latur	21	195	377	593	21	195	377	593
21	Buldhana	9	28	127	164	9	28	127	164
22	Akola	3	7	39	49	3	7	39	49
23	Amravati	0	10	35	45	0	10	35	45
24	Yavatmal	0	10	40	50	0	10	40	50
25	Wardha	0	1	25	26	0	1	25	26
26	Nagpur	42	22	203	267	42	22	203	267
27	Bhandara	6	12	71	89	6	12	71	89
28	Chandrapur	0	4	32	36	0	4	32	36
29	Gadchiroli	4	8	5	17	4	8	5	17
	Total	**20187**	**37861**	**139403**	**197451**	**20187**	**37861**	**139403**	**197451**

Note : Including Institutional Holdings.

Table - 23 (continued)
Districtwise and Cropwise estimated number of holdings and irrigated, unirrigated area by major size classes

(Area in hectare)

Sr. No.	Name of District	WHEAT							
		No. of holdings				Irrigated Area			
		Marginal (0 - 1 ha.)	Small (1 - 2 ha.)	Other (above 2 ha.)	Total	Marginal (0 - 1 ha.)	Small (1 - 2 ha.)	Other (above 2 ha.)	Total
1	2	67	68	69	70	71	72	73	74
1	Thane	34	73	241	348	0	0	0	0
2	Raigad	63	74	130	267	0	0	0	0
3	Ratinagiri	181	126	457	764	0	0	3	3
4	Sindhudurg	22	26	117	165	0	0	19	19
5	Nasik	7453	11616	19666	38735	1888	3837	10192	15917
6	Dhule	1834	3532	5715	11081	562	1305	3009	4876
7	Jalgaon	662	1445	3238	5345	211	580	1794	2585
8	Ahmednagar	36493	44549	43085	124127	13210	25742	32937	71889
9	Pune	32069	32473	41612	106154	8788	15165	26963	50916
10	Solapur	10031	15637	29466	55134	2552	5685	12330	20567
11	Satara	41909	36140	28676	106725	8209	11651	11313	31173
12	Sangli	5286	6178	8934	20398	545	1197	2929	4671
13	Kolhapur	1125	1027	565	2717	79	165	83	327
14	Aurangabad	3273	6464	11064	20801	1103	3243	7381	11727
15	Jalna	2156	4024	9065	15245	554	1466	5316	7336
16	Beed	5876	10697	19757	36330	1170	2960	8894	13024
17	Parbhani	2207	3658	9295	15160	839	1533	5174	7546
18	Nanded	998	2154	4115	7267	198	617	1479	2294
19	Osmanabad	3395	8793	25320	37508	147	609	4195	4951
20	Latur	1399	3887	10278	15564	99	380	1415	1894
21	Buldhana	1656	3499	13038	18193	520	1259	11190	12969
22	Akola	1368	2936	9367	13671	495	1306	6493	8294
23	Amravati	750	2621	7195	10566	118	685	3927	4730
24	Yavatmal	395	4295	12153	16843	123	1610	7031	8764
25	Wardha	1142	4557	13502	19201	418	2026	8591	11035
26	Nagpur	4388	13427	28533	46348	1314	4963	15312	21589
27	Bhandara	12886	12631	12551	38068	555	1665	2485	4705
28	Chandrapur	5221	8502	20800	34523	115	396	916	1427
29	Gadchiroli	2066	2282	2687	7035	29	131	354	514
	Total	**186338**	**247323**	**390622**	**824283**	**43841**	**90176**	**191725**	**325742**

Note : Including Institutional Holdings.

Table - 23 (continued)
Districtwise and Cropwise estimated number of holdings and irrigated, unirrigated area by major size classes

(Area in hectare)

Sr. No.	Name of District	WHEAT							
		Unirrigated Area				Total Area			
		Marginal (0 - 1 ha.)	Small (1 - 2 ha.)	Other (above 2 ha.)	Total	Marginal (0 - 1 ha.)	Small (1 - 2 ha.)	Other (above 2 ha.)	Total
1	2	75	76	77	78	79	80	81	82
1	Thane	9	36	308	353	9	36	308	353
2	Raigad	12	10	26	48	12	10	26	48
3	Ratinagiri	15	20	188	223	15	20	191	226
4	Sindhudurg	1	2	31	34	1	2	50	53
5	Nasik	550	2014	7329	9893	2438	5851	17521	25810
6	Dhule	115	755	1599	2469	677	2060	4608	7345
7	Jalgaon	51	150	429	630	262	730	2223	3215
8	Ahmednagar	1272	2718	4332	8322	14482	28460	37269	80211
9	Pune	1093	1759	4404	7256	9881	16924	31367	58172
10	Solapur	**147**	431	2438	3016	2699	6116	14768	23583
11	Satara	**2653**	2240	2544	7437	10862	13891	13857	38610
12	Sangli	452	636	1308	2396	997	1833	4237	7067
13	Kolhapur	88	112	273	473	167	277	356	800
14	Aurangabad	315	980	3267	4562	1418	4223	10648	16289
15	Jalna	2604	925	2870	6399	3158	2391	8186	13735
16	Beed	783	2496	5376	8655	1953	5456	14270	21679
17	Parbhani	345	456	1916	2717	1184	1989	7090	10263
18	Nanded	93	680	663	1436	291	1297	2142	3730
19	Osmanabad	1076	3549	15961	20586	1223	4158	20156	25537
20	Latur	443	1314	5310	7067	542	1694	6725	8961
21	Buldhana	109	290	1506	1905	629	1549	12696	14874
22	Akola	237	524	3002	3763	732	1830	9495	12057
23	Amravati	223	686	3488	4397	341	1371	7415	9127
24	Yavatmal	45	448	2352	2845	168	2058	9383	11609
25	Wardha	86	333	3804	4223	504	2359	12395	15258
26	Nagpur	610	3317	15555	19482	1924	8280	30867	41071
27	Bhandara	3488	4671	7107	15266	4043	6336	9592	19971
28	Chandrapur	1579	4480	17700	23759	1694	4876	18616	25186
29	Gadchiroli	427	681	1331	2439	456	812	1685	2953
	Total	**18921**	**36713**	**116417**	**172051**	**62762**	**126889**	**308142**	**497793**

Note : Including Institutional Holdings.

Table - 23 (continued)
Districtwise and Cropwise estimated number of holdings and irrigated, unirrigated area by major size classes

(Area in hectare)

Sr. No.	Name of District	OTHER CEREALS							
		No. of holdings				Irrigated Area			
		Marginal (0 - 1 ha.)	Small (1 - 2 ha.)	Other (above 2 ha.)	Total	Marginal (0 - 1 ha.)	Small (1 - 2 ha.)	Other (above 2 ha.)	Total
1	2	83	84	85	86	87	88	89	90
1	Thane	901	2599	8485	11985	0	0	0	0
2	Raigad	362	296	586	1244	0	0	0	0
3	Ratinagiri	645	832	2172	3649	0	0	18	18
4	Sindhudurg	682	735	1625	3042	0	0	0	0
5	Nasik	7383	9527	13030	29940	1043	1334	1957	4334
6	Dhule	4291	8463	12908	25662	0	80	95	175
7	Jalgaon	219	604	1560	2383	0	22	72	94
8	Ahmednagar	1706	2359	4193	8258	172	334	504	1010
9	Pune	2267	2972	4999	10238	240	542	1101	1883
10	Solapur	3917	6581	11245	21743	868	2072	4656	7596
11	Satara	16245	9985	6597	32827	2667	2653	1414	6734
12	Sangli	4529	3409	3964	11902	133	245	383	761
13	Kolhapur	621	435	505	1561	5	3	0	8
14	Aurangabad	7933	13257	14164	35354	216	426	1663	2305
15	Jalna	4467	8933	9322	22722	4	64	161	229
16	Beed	703	952	1610	3265	9	35	82	126
17	Parbhani	56	83	191	330	6	10	20	36
18	Nanded	224	253	268	745	6	3	0	9
19	Osmanabad	417	823	2860	4100	2	17	29	48
20	Latur	346	1120	3804	5270	0	0	36	36
21	Buldhana	378	750	1046	2174	9	7	43	59
22	Akola	74	141	497	712	9	5	29	43
23	Amravati	424	614	4785	5823	1	0	4	5
24	Yavatmal	9	97	314	420	0	8	20	28
25	Wardha	56	108	301	465	1	2	8	11
26	Nagpur	937	598	1325	2860	5	20	61	86
27	Bhandara	3274	2924	2983	9181	4	362	187	553
28	Chandrapur	1599	653	1730	3982	0	0	4	4
29	Gadchiroli	5388	2822	5887	14097	4	7	11	22
	Total	**70053**	**82925**	**122956**	**275934**	**5404**	**8251**	**12558**	**26213**

Note : Including Institutional Holdings.

Table - 23 (continued)
Districtwise and Cropwise estimated number of holdings and irrigated, unirrigated area by major size classes

(Area in hectare)

Sr. No.	Name of District	OTHER CEREALS							
		Unirrigated Area				Total Area			
		Marginal (0 - 1 ha.)	Small (1 - 2 ha.)	Other (above 2 ha.)	Total	Marginal (0 - 1 ha.)	Small (1 - 2 ha.)	Other (above 2 ha.)	Total
1	2	91	92	93	94	95	96	97	98
1	Thane	250	983	8699	9932	250	983	8699	9932
2	Raigad	42	41	212	295	42	41	212	295
3	Ratinagiri	56	115	908	1079	56	115	926	1097
4	Sindhudurg	54	100	298	452	54	100	298	452
5	Nasik	1212	3714	11511	16437	2255	5048	13468	20771
6	Dhule	1829	6378	23381	31588	1829	6458	23476	31763
7	Jalgaon	106	508	1695	2309	106	530	1767	2403
8	Ahmednagar	165	373	1827	2365	337	707	2331	3375
9	Pune	227	470	2256	2953	467	1012	3357	4836
10	Solapur	464	306	1861	2631	1332	2378	6517	10227
11	Satara	2955	5843	3976	12774	5622	8496	5390	19508
12	Sangli	483	608	1271	2362	616	853	1654	3123
13	Kolhapur	56	87	266	409	61	90	266	417
14	Aurangabad	3072	8438	18749	30259	3288	8864	20412	32564
15	Jalna	2109	6410	11607	20126	2113	6474	11768	20355
16	Beed	191	330	1100	1621	200	365	1182	1747
17	Parbhani	19	61	232	312	25	71	252	348
18	Nanded	72	132	178	382	78	135	178	391
19	Osmanabad	69	185	1905	2159	71	202	1934	2207
20	Latur	58	332	3286	3676	58	332	3322	3712
21	Buldhana	132	338	866	1336	141	345	909	1395
22	Akola	35	95	399	529	44	100	428	572
23	Amravati	177	348	6099	6624	178	348	6103	6629
24	Yavatmal	1	32	145	178	1	40	165	206
25	Wardha	19	41	155	215	20	43	163	226
26	Nagpur	135	162	603	900	140	182	664	986
27	Bhandara	358	1153	2609	4120	362	1515	2796	4673
28	Chandrapur	181	393	788	1362	181	393	792	1366
29	Gadchiroli	684	863	4131	5678	688	870	4142	5700
	Total	**15211**	**38839**	**111013**	**165063**	**20615**	**47090**	**123571**	**191276**

Note : Including Institutional Holdings.

Table - 23 (continued)
Districtwise and Cropwise estimated number of holdings and irrigated, unirrigated area by major size classes

(Area in hectare)

Sr. No.	Name of District	TOTAL CEREALS							
		No. of holdings				Irrigated Area			
		Marginal (0 - 1 ha.)	Small (1 - 2 ha.)	Other (above 2 ha.)	Total	Marginal (0 - 1 ha.)	Small (1 - 2 ha.)	Other (above 2 ha.)	Total
1	2	99	100	101	102	103	104	105	106
1	Thane	122717	53891	71487	248095	10	3	10	23
2	Raigad	196183	51499	49449	297131	2699	1980	2451	7130
3	Ratinagiri	171886	67998	130832	370716	8	9	36	53
4	Sindhudurg	149719	40040	63239	252998	29	40	274	343
5	Nasik	163593	181914	234347	579854	5932	12038	25847	43817
6	Dhule	71722	128102	169656	369480	683	1736	4124	6543
7	Jalgaon	62181	113788	138870	314839	499	1407	3604	5510
8	Ahmednagar	327305	302968	310159	940432	39892	83954	133463	257309
9	Pune	251361	192425	268206	711992	26797	44280	78974	150051
10	Solapur	112053	150679	279438	542170	14742	28257	67501	110500
11	Satara	507767	269613	201536	978916	43983	52726	58624	155333
12	Sangli	240137	139902	166644	546683	4322	6708	14914	25944
13	Kolhapur	331324	113390	79283	523997	1948	2597	1534	6079
14	Aurangabad	94147	142648	176252	413047	1663	4674	11470	17807
15	Jalna	70154	109266	138102	317522	951	2808	9191	12950
16	Beed	182201	208353	246139	636693	4428	9952	26138	40518
17	Parbhani	74835	114714	172558	362107	968	1966	5855	8789
18	Nanded	100006	141408	161559	402973	685	1311	2684	4680
19	Osmanabad	53051	105208	203519	361778	586	2237	11846	14669
20	Latur	49695	110816	178866	339377	119	480	1979	2578
21	Buldhana	51044	81223	108219	240486	952	2093	12230	15275
22	Akola	40779	73604	112138	226521	520	1452	6830	8802
23	Amravati	38329	66286	96361	200976	162	807	4165	5134
24	Yavatmal	7270	71525	143944	222739	134	1740	7435	9309
25	Wardha	11066	32247	62808	106121	424	2065	8753	11242
26	Nagpur	37080	67864	108573	213517	5723	12973	32337	51033
27	Bhandara	219234	110553	72200	401987	49349	61561	77536	188446
28	Chandrapur	74522	67503	115704	257729	17266	22594	35359	75219
29	Gadchiroli	46398	42203	50128	138729	3961	7313	13453	24727
	Total	**3857759**	**3351630**	**4310216**	**11519605**	**229435**	**371761**	**658617**	**1259813**

Note : Including Institutional Holdings.

Table - 23 (continued)
Districtwise and Cropwise estimated number of holdings and irrigated, unirrigated area by major size classes

(Area in hectare)

Sr. No.	Name of District	TOTAL CEREALS							
		Unirrigated Area				Total Area			
		Marginal (0 - 1 ha.)	Small (1 - 2 ha.)	Other (above 2 ha.)	Total	Marginal (0 - 1 ha.)	Small (1 - 2 ha.)	Other (above 2 ha.)	Total
1	2	107	108	109	110	111	112	113	114
1	Thane	50479	48962	122708	222149	50489	48965	122718	222172
2	Raigad	57977	42072	60611	160660	60676	44052	63062	167790
3	Ratinagiri	24885	19912	71934	116731	24893	19921	71970	116784
4	Sindhudurg	23590	17232	48548	89370	23619	17272	48822	89713
5	Nasik	70226	156703	415696	642625	76158	168741	441543	686442
6	Dhule	37906	111754	264148	413808	38589	113490	268272	420351
7	Jalgaon	32750	96392	202169	331311	33249	97799	205773	336821
8	Ahmednagar	113432	212695	458521	784648	153324	296649	591984	1041957
9	Pune	64217	105994	354837	525048	91014	150274	433811	675099
10	Solapur	38000	122996	514930	675926	52742	151253	582431	786426
11	Satara	108476	112531	170232	391239	152459	165257	228856	546572
12	Sangli	62183	83011	229933	375127	66505	89719	244847	401071
13	Kolhapur	65693	47383	64404	177480	67641	49980	65938	183559
14	Aurangabad	43835	121852	271582	437269	45498	126526	283052	455076
15	Jalna	35833	84981	176823	297637	36784	87789	186014	310587
16	Beed	75875	162460	356789	595124	80303	172412	382927	635642
17	Parbhani	34245	87386	203407	325038	35213	89352	209262	333827
18	Nanded	41073	90129	172550	303752	41758	91440	175234	308432
19	Osmanabad	22508	78156	273625	374289	23094	80393	285471	388958
20	Latur	21587	79366	215132	316085	21706	79846	217111	318663
21	Buldhana	25814	72189	164232	262235	26766	74282	176462	277510
22	Akola	21904	57339	159111	238354	22424	58791	165941	247156
23	Amravati	18128	42979	119849	180956	18290	43786	124014	186090
24	Yavatmal	3252	41714	151668	196634	3386	43454	159103	205943
25	Wardha	5915	22376	69760	98051	6339	24441	78513	109293
26	Nagpur	12447	41169	119996	173612	18170	54142	152333	224645
27	Bhandara	60961	70297	92076	223334	110310	131858	169612	411780
28	Chandrapur	20199	52984	163192	236375	37465	75578	198551	311594
29	Gadchiroli	18350	39219	100069	157638	22311	46532	113522	182365
	Total	**1211740**	**2322233**	**5788532**	**9322505**	**1441175**	**2693994**	**6447149**	**10582318**

Note : Including Institutional Holdings.

Table - 23 (continued)
Districtwise and Cropwise estimated number of holdings and irrigated, unirrigated area by major size classes

(Area in hectare)

Sr. No.	Name of District	GRAM							
		No. of holdings				Irrigated Area			
		Marginal (0 - 1 ha.)	Small (1 - 2 ha.)	Other (above 2 ha.)	Total	Marginal (0 - 1 ha.)	Small (1 - 2 ha.)	Other (above 2 ha.)	Total
1	2	115	116	117	118	119	120	121	122
1	Thane	70	86	381	537	0	0	0	0
2	Raigad	48	18	0	66	3	0	0	3
3	Ratinagiri	200	82	115	397	0	0	1	1
4	Sindhudurg	23	5	0	28	0	0	0	0
5	Nasik	3692	6904	13091	23687	428	1168	3295	4891
6	Dhule	695	1924	3612	6231	100	220	556	876
7	Jalgaon	427	1015	2000	3442	58	153	434	645
8	Ahmednagar	8412	14958	20282	43652	1408	3818	7078	12304
9	Pune	6555	7823	19260	33638	389	1069	3410	4868
10	Solapur	1554	4547	16993	23094	159	572	1787	2518
11	Satara	20155	16338	15963	52456	1147	1570	2314	5031
12	Sangli	5928	5600	7006	18534	273	525	1074	1872
13	Kolhapur	815	956	680	2451	6	13	15	34
14	Aurangabad	2196	3962	6973	13131	108	350	1154	1612
15	Jalna	1130	2157	4091	7378	57	143	626	826
16	Beed	4720	9422	17168	31310	145	523	1999	2667
17	Parbhani	827	2189	6622	9638	15	45	283	343
18	Nanded	877	2097	4290	7264	6	8	66	80
19	Osmanabad	2670	8478	24317	35465	30	156	945	1131
20	Latur	2836	7068	16145	26049	4	42	261	307
21	Buldhana	505	1223	6377	8105	48	146	4038	4232
22	Akola	1298	2707	7711	11716	26	87	1110	1223
23	Amravati	1031	2342	6888	10261	40	166	1067	1273
24	Yavatmal	155	1474	4765	6394	1	145	993	1139
25	Wardha	677	2644	8052	11373	54	349	2288	2691
26	Nagpur	2406	6994	16495	25895	232	1018	3414	4664
27	Bhandara	10080	11001	10934	32015	16	59	89	164
28	Chandrapur	3353	4955	13291	21599	8	48	32	88
29	Gadchiroli	3738	3165	4944	11847	8	8	16	32
	Total	**87073**	**132134**	**258446**	**477653**	**4769**	**12401**	**38345**	**55515**

Note : Including Institutional Holdings.

Table - 23 (continued)
Districtwise and Cropwise estimated number of holdings and irrigated, unirrigated area by major size classes

(Area in hectare)

Sr. No.	Name of District	GRAM							
		Unirrigated Area				Total Area			
		Marginal (0 - 1 ha.)	Small (1 - 2 ha.)	Other (above 2 ha.)	Total	Marginal (0 - 1 ha.)	Small (1 - 2 ha.)	Other (above 2 ha.)	Total
1	2	123	124	125	126	127	128	129	130
1	Thane	20	35	194	249	20	35	194	249
2	Raigad	19	6	0	25	22	6	0	28
3	Ratinagiri	24	24	40	88	24	24	41	89
4	Sindhudurg	4	1	0	5	4	1	0	5
5	Nasik	609	1834	5695	8138	1037	3002	8990	13029
6	Dhule	206	925	2117	3248	306	1145	2673	4124
7	Jalgaon	67	3904	684	4655	125	4057	1118	5300
8	Ahmednagar	1116	2465	4722	8303	2524	6283	11800	20607
9	Pune	1274	1062	6043	8379	1663	2131	9453	13247
10	Solapur	183	678	5712	6573	342	1250	7499	9091
11	Satara	**2249**	2652	3712	8613	3396	4222	6026	13644
12	Sangli	677	827	1666	3170	950	1352	2740	5042
13	Kolhapur	122	206	260	588	128	219	275	622
14	Aurangabad	779	1795	4564	7138	887	2145	5718	8750
15	Jalna	295	689	2064	3048	352	832	2690	3874
16	Beed	864	3592	6747	11203	1009	4115	8746	13870
17	Parbhani	248	678	2590	3516	263	723	2873	3859
18	Nanded	181	533	1634	2348	187	541	1700	2428
19	Osmanabad	785	4120	18092	22997	815	4276	19037	24128
20	Latur	930	2675	10315	13920	934	2717	10576	14227
21	Buldhana	123	360	1787	2270	171	506	5825	6502
22	Akola	723	1599	6900	9222	749	1686	8010	10445
23	Amravati	471	1399	6746	8616	511	1565	7813	9889
24	Yavatmal	48	281	1618	1947	49	426	2611	3086
25	Wardha	171	710	3428	4309	225	1059	5716	7000
26	Nagpur	475	1604	6311	8390	707	2622	9725	13054
27	Bhandara	2257	3762	8189	14208	2273	3821	8278	14372
28	Chandrapur	701	1785	9575	12061	709	1833	9607	12149
29	Gadchiroli	838	1070	5708	7616	846	1078	5724	7648
	Total	**16459**	**41271**	**127113**	**184843**	**21228**	**53672**	**165458**	**240358**

Note : Including Institutional Holdings.

Table - 23 (continued)
Districtwise and Cropwise estimated number of holdings and irrigated, unirrigated area by major size classes

(Area in hectare)

Sr. No.	Name of District	TUR							
		No. of holdings				Irrigated Area			
		Marginal (0 - 1 ha.)	Small (1 - 2 ha.)	Other (above 2 ha.)	Total	Marginal (0 - 1 ha.)	Small (1 - 2 ha.)	Other (above 2 ha.)	Total
1	2	131	132	133	134	135	136	137	138
1	Thane	286	1365	6874	8525	0	0	0	0
2	Raigad	372	277	269	918	0	0	0	0
3	Ratinagiri	151	154	300	605	0	0	0	0
4	Sindhudurg	111	29	46	186	0	0	0	0
5	Nasik	1449	3264	6957	11670	26	101	266	393
6	Dhule	5652	15189	19880	40721	14	53	195	262
7	Jalgaon	9413	26234	39328	74975	9	40	257	306
8	Ahmednagar	6676	13936	20627	41239	499	1558	2831	4888
9	Pune	1367	1800	6869	10036	120	177	736	1033
10	Solapur	3512	9874	34476	47862	72	207	650	929
11	Satara	11259	9971	10963	32193	56	115	181	352
12	Sangli	17939	18681	23881	60501	22	45	154	221
13	Kolhapur	1211	1010	969	3190	1	4	13	18
14	Aurangabad	6545	14813	26831	48189	11	33	287	331
15	Jalna	10650	33324	48026	92000	22	104	387	513
16	Beed	21050	38492	53585	113127	46	138	516	700
17	Parbhani	22607	68356	94311	185274	6	69	213	288
18	Nanded	46302	90807	97280	234389	5	20	74	99
19	Osmanabad	10797	33465	67243	111505	6	63	436	505
20	Latur	23231	65044	92122	180397	7	33	178	218
21	Buldhana	18346	42665	59764	120775	0	1	27	28
22	Akola	22082	60254	84884	167220	3	13	28	44
23	Amravati	34385	76034	81825	192244	1	13	25	39
24	Yavatmal	6914	86486	129024	222424	4	42	105	151
25	Wardha	12972	37056	55588	105616	1	5	17	23
26	Nagpur	10206	30909	48658	89773	16	47	140	203
27	Bhandara	86400	48220	29825	164445	18	34	26	78
28	Chandrapur	12986	20617	39854	73457	5	13	84	102
29	Gadchiroli	6682	6418	5439	18539	1	5	22	28
	Total	**411553**	**854744**	**1185698**	**2451995**	**971**	**2933**	**7848**	**11752**

Note : Including Institutional Holdings.

Table - 23 (continued)
Districtwise and Cropwise estimated number of holdings and irrigated, unirrigated area by major size classes

(Area in hectare)

Sr. No.	Name of District	TUR							
		Unirrigated Area				Total Area			
		Marginal (0 - 1 ha.)	Small (1 - 2 ha.)	Other (above 2 ha.)	Total	Marginal (0 - 1 ha.)	Small (1 - 2 ha.)	Other (above 2 ha.)	Total
1	2	139	140	141	142	143	144	145	146
1	Thane	38	274	2781	3093	38	274	2781	3093
2	Raigad	63	62	89	214	63	62	89	214
3	Ratinagiri	10	27	103	140	10	27	103	140
4	Sindhudurg	8	9	5	22	8	9	5	22
5	Nasik	238	666	2418	3322	264	767	2684	3715
6	Dhule	1436	6539	15189	23164	1450	6592	15384	23426
7	Jalgaon	729	3543	10692	14964	738	3583	10949	15270
8	Ahmednagar	1397	3677	9592	14666	1896	5235	12423	19554
9	Pune	148	337	2197	2682	268	514	2933	3715
10	Solapur	1302	6866	44262	52430	1374	7073	44912	53359
11	Satara	1390	2070	3558	7018	1446	2185	3739	7370
12	Sangli	1525	2824	7852	12201	1547	2869	8006	12422
13	Kolhapur	104	106	296	506	105	110	309	524
14	Aurangabad	2361	7556	21983	31900	2372	7589	22270	32231
15	Jalna	2132	10314	25119	37565	2154	10418	25506	38078
16	Beed	3613	9610	24440	37663	3659	9748	24956	38363
17	Parbhani	3443	14581	38008	56032	3449	14650	38221	56320
18	Nanded	3908	13366	24851	42125	3913	13386	24925	42224
19	Osmanabad	3266	17054	72570	92890	3272	17117	73006	93395
20	Latur	4795	22498	64230	91523	4802	22531	64408	91741
21	Buldhana	1382	5441	18574	25397	1382	5442	18601	25425
22	Akola	2132	9062	28838	40032	2135	9075	28866	40076
23	Amravati	3735	13044	32201	48980	3736	13057	32226	49019
24	Yavatmal	612	12903	47019	60534	616	12945	47124	60685
25	Wardha	1835	8240	27426	37501	1836	8245	27443	37524
26	Nagpur	2525	10170	30342	43037	2541	10217	30482	43240
27	Bhandara	2385	2701	3343	8429	2403	2735	3369	8507
28	Chandrapur	661	3269	13476	17406	666	3282	13560	17508
29	Gadchiroli	226	487	1465	2178	227	492	1487	2206
	Total	**47399**	**187296**	**572919**	**807614**	**48370**	**190229**	**580767**	**819366**

Note : Including Institutional Holdings.

Table - 23 (continued)
Districtwise and Cropwise estimated number of holdings and irrigated, unirrigated area by major size classes

(Area in hectare)

Sr. No.	Name of District	URAD							
		No. of holdings				Irrigated Area			
		Marginal (0 - 1 ha.)	Small (1 - 2 ha.)	Other (above 2 ha.)	Total	Marginal (0 - 1 ha.)	Small (1 - 2 ha.)	Other (above 2 ha.)	Total
1	2	147	148	149	150	151	152	153	154
1	Thane	330	1633	7223	9186	0	0	0	0
2	Raigad	102	81	208	391	0	0	0	0
3	Ratinagiri	64	64	236	364	0	0	0	0
4	Sindhudurg	1663	777	1715	4155	0	0	0	0
5	Nasik	2635	5791	13494	21920	0	0	0	0
6	Dhule	2601	9211	15696	27508	0	0	0	0
7	Jalgaon	10547	18586	33987	63120	0	0	0	0
8	Ahmednagar	764	1454	2851	5069	0	0	0	0
9	Pune	763	1379	4736	6878	0	0	0	0
10	Solapur	545	778	4177	5500	0	0	0	0
11	Satara	8132	6151	6194	20477	0	0	0	0
12	Sangli	5325	7303	10471	23099	0	0	0	0
13	Kolhapur	1816	854	996	3666	0	0	0	0
14	Aurangabad	451	1028	2810	4289	0	0	0	0
15	Jalna	2793	5737	10103	18633	0	0	0	0
16	Beed	2405	3843	8542	14790	0	0	0	0
17	Parbhani	4390	10488	25280	40158	0	0	0	0
18	Nanded	12840	33356	53263	99459	0	0	0	0
19	Osmanabad	3232	9819	26771	39822	0	0	0	0
20	Latur	11262	29112	63133	103507	0	0	0	0
21	Buldhana	4054	9306	19368	32728	0	2	11	13
22	Akola	6444	18098	34428	58970	0	4	5	9
23	Amravati	834	2066	5791	8691	0	0	0	0
24	Yavatmal	468	7664	15788	23920	0	0	16	16
25	Wardha	153	854	1340	2347	0	0	0	0
26	Nagpur	400	1765	2833	4998	3	0	8	11
27	Bhandara	12690	8006	6402	27098	3	0	2	5
28	Chandrapur	4534	3803	4738	13075	5	2	0	7
29	Gadchiroli	1473	1771	2939	6183	0	6	0	6
	Total	**103710**	**200778**	**385513**	**690001**	**11**	**14**	**42**	**67**

Note : Including Institutional Holdings.

Table - 23 (continued)
Districtwise and Cropwise estimated number of holdings and irrigated, unirrigated area by major size classes

(Area in hectare)

Sr. No.	Name of District	URAD							
		Unirrigated Area				Total Area			
		Marginal (0 - 1 ha.)	Small (1 - 2 ha.)	Other (above 2 ha.)	Total	Marginal (0 - 1 ha.)	Small (1 - 2 ha.)	Other (above 2 ha.)	Total
1	2	155	156	157	158	159	160	161	162
1	Thane	59	348	3286	3693	59	348	3286	3693
2	Raigad	13	6	21	40	13	6	21	40
3	Ratinagiri	2	13	59	74	2	13	59	74
4	Sindhudurg	104	94	246	444	104	94	246	444
5	Nasik	648	2114	7439	10201	648	2114	7439	10201
6	Dhule	1068	6188	16430	23686	1068	6188	16430	23686
7	Jalgaon	3411	9264	30312	42987	3411	9264	30312	42987
8	Ahmednagar	207	868	1480	2555	207	868	1480	2555
9	Pune	107	282	2623	3012	107	282	2623	3012
10	Solapur	188	462	3789	4439	188	462	3789	4439
11	Satara	772	946	1613	3331	772	946	1613	3331
12	Sangli	517	1175	3172	4864	517	1175	3172	4864
13	Kolhapur	182	137	220	539	182	137	220	539
14	Aurangabad	94	236	1064	1394	94	236	1064	1394
15	Jalna	1062	3536	9177	13775	1062	3536	9177	13775
16	Beed	577	1438	6313	8328	577	1438	6313	8328
17	Parbhani	1539	5315	19220	26074	1539	5315	19220	26074
18	Nanded	4912	12005	29629	46546	4912	12005	29629	46546
19	Osmanabad	1281	7476	32763	41520	1281	7476	32763	41520
20	Latur	4525	15982	60827	81334	4525	15982	60827	81334
21	Buldhana	1682	4931	18465	25078	1682	4933	18476	25091
22	Akola	3194	11213	41535	55942	3194	11217	41540	55951
23	Amravati	266	692	3056	4014	266	692	3056	4014
24	Yavatmal	62	1434	5029	6525	62	1434	5045	6541
25	Wardha	6	151	294	451	6	151	294	451
26	Nagpur	90	337	797	1224	93	337	805	1235
27	Bhandara	4668	4784	5962	15414	4671	4784	5964	15419
28	Chandrapur	1896	3960	3752	9608	1901	3962	3752	9615
29	Gadchiroli	373	557	1252	2182	373	563	1252	2188
	Total	**33505**	**95944**	**309825**	**439274**	**33516**	**95958**	**309867**	**439341**

Note : Including Institutional Holdings.

Table - 23 (continued)
Districtwise and Cropwise estimated number of holdings and irrigated, unirrigated area by major size classes

(Area in hectare)

Sr. No.	Name of District	MOONG							
		No. of holdings				Irrigated Area			
		Marginal (0 - 1 ha.)	Small (1 - 2 ha.)	Other (above 2 ha.)	Total	Marginal (0 - 1 ha.)	Small (1 - 2 ha.)	Other (above 2 ha.)	Total
1	2	163	164	165	166	167	168	169	170
1	Thane	9	98	612	719	0	0	0	0
2	Raigad	14	0	0	14	0	0	0	0
3	Ratinagiri	0	7	14	21	0	0	0	0
4	Sindhudurg	291	109	151	551	0	0	0	0
5	Nasik	867	3441	6317	10625	17	43	111	171
6	Dhule	4649	10109	15981	30739	10	55	150	215
7	Jalgaon	5244	11105	20922	37271	7	22	85	114
8	Ahmednagar	8550	12635	17516	38701	169	360	717	1246
9	Pune	2477	3632	13047	19156	6	18	259	283
10	Solapur	366	841	4111	5318	3	9	47	59
11	Satara	8528	7039	7657	23224	161	151	263	575
12	Sangli	7962	7972	10949	26883	10	22	83	115
13	Kolhapur	864	653	617	2134	32	24	10	66
14	Aurangabad	1129	2796	5793	9718	1	4	24	29
15	Jalna	9169	18638	31651	59458	20	32	158	210
16	Beed	3874	4991	13550	22415	15	46	141	202
17	Parbhani	7632	21255	48577	77464	18	55	161	234
18	Nanded	9931	27821	45815	83567	2	22	38	62
19	Osmanabad	1062	3671	10580	15313	0	4	28	32
20	Latur	4215	11103	29778	45096	4	8	73	85
21	Buldhana	7296	15964	31639	54899	0	23	42	65
22	Akola	7576	20460	40394	68430	4	11	38	53
23	Amravati	3387	8508	16927	28822	5	12	37	54
24	Yavatmal	981	14022	30301	45304	0	27	57	84
25	Wardha	284	1170	2813	4267	0	0	2	2
26	Nagpur	476	2068	4262	6806	0	6	78	84
27	Bhandara	7211	5245	4329	16785	39	36	130	205
28	Chandrapur	2542	7382	17662	27586	5	22	80	107
29	Gadchiroli	2667	3651	5957	12275	0	0	8	8
	Total	**109253**	**226386**	**437922**	**773561**	**528**	**1012**	**2820**	**4360**

Note : Including Institutional Holdings.

Table - 23 (continued)
Districtwise and Cropwise estimated number of holdings and irrigated, unirrigated area by major size classes

(Area in hectare)

Sr. No.	Name of District	MOONG							
		Unirrigated Area				Total Area			
		Marginal (0 - 1 ha.)	Small (1 - 2 ha.)	Other (above 2 ha.)	Total	Marginal (0 - 1 ha.)	Small (1 - 2 ha.)	Other (above 2 ha.)	Total
1	2	171	172	173	174	175	176	177	178
1	Thane	1	20	313	334	1	20	313	334
2	Raigad	1	0	0	1	1	0	0	1
3	Ratinagiri	0	1	2	3	0	1	2	3
4	Sindhudurg	10	13	16	39	10	13	16	39
5	Nasik	270	408	1701	2379	287	451	1812	2550
6	Dhule	2468	8051	18555	29074	2478	8106	18705	29289
7	Jalgaon	1382	4221	13022	18625	1389	4243	13107	18739
8	Ahmednagar	1193	2790	7451	11434	1362	3150	8168	12680
9	Pune	779	1900	14831	17510	785	1918	15090	17793
10	Solapur	103	288	2633	3024	106	297	2680	3083
11	Satara	**953**	1466	2557	4976	1114	1617	2820	5551
12	Sangli	704	1032	3451	5187	714	1054	3534	5302
13	Kolhapur	53	50	199	302	85	74	209	368
14	Aurangabad	340	1254	3357	4951	341	1258	3381	4980
15	Jalna	4724	14311	40129	59164	4744	14343	40287	59374
16	Beed	962	2330	7725	11017	977	2376	7866	11219
17	Parbhani	3661	14352	50195	68208	3679	14407	50356	68442
18	Nanded	2621	8426	21317	32364	2623	8448	21355	32426
19	Osmanabad	302	1262	7432	8996	302	1266	7460	9028
20	Latur	1117	3475	17618	22210	1121	3483	17691	22295
21	Buldhana	2990	10415	36160	49565	2990	10438	36202	49630
22	Akola	3199	10937	40610	54746	3203	10948	40648	54799
23	Amravati	1201	3441	12870	17512	1206	3453	12907	17566
24	Yavatmal	188	3181	11619	14988	188	3208	11676	15072
25	Wardha	33	195	916	1144	33	195	918	1146
26	Nagpur	106	380	1471	1957	106	386	1549	2041
27	Bhandara	2817	3091	4130	10038	2856	3127	4260	10243
28	Chandrapur	356	1949	6648	8953	361	1971	6728	9060
29	Gadchiroli	357	773	2369	3499	357	773	2377	3507
	Total	**32891**	**100012**	**329297**	**462200**	**33419**	**101024**	**332117**	**466560**

Note : Including Institutional Holdings.

Table - 23 (continued)
Districtwise and Cropwise estimated number of holdings and irrigated, unirrigated area by major size classes

(Area in hectare)

Sr. No.	Name of District	OTHER PULSES							
		No. of holdings				Irrigated Area			
		Marginal (0 - 1 ha.)	Small (1 - 2 ha.)	Other (above 2 ha.)	Total	Marginal (0 - 1 ha.)	Small (1 - 2 ha.)	Other (above 2 ha.)	Total
1	2	179	180	181	182	183	184	185	186
1	Thane	55	222	1142	1419	0	0	0	0
2	Raigad	0	0	10	10	0	0	5	5
3	Ratinagiri	234	93	294	621	0	0	0	0
4	Sindhudurg	4213	2153	4353	10719	9	23	104	136
5	Nasik	4510	14375	28767	47652	38	142	568	748
6	Dhule	1230	4427	12641	18298	0	2	73	75
7	Jalgaon	1182	3317	5786	10285	4	13	42	59
8	Ahmednagar	15785	23246	29194	68225	61	244	423	728
9	Pune	2662	3282	9423	15367	55	86	146	287
10	Solapur	753	2356	12532	15641	9	29	174	212
11	Satara	36228	26957	26842	90027	1437	1717	1252	4406
12	Sangli	10251	13099	26237	49587	35	70	155	260
13	Kolhapur	21162	7494	3632	32288	4278	2901	1884	9063
14	Aurangabad	486	1315	2945	4746	2	20	15	37
15	Jalna	880	1341	2473	4694	0	6	33	39
16	Beed	1649	3078	5532	10259	0	5	15	20
17	Parbhani	278	617	2002	2897	1	1	19	21
18	Nanded	101	345	635	1081	1	2	18	21
19	Osmanabad	240	344	1552	2136	0	0	30	30
20	Latur	87	322	990	1399	0	0	6	6
21	Buldhana	388	1304	2915	4607	5	1	2	8
22	Akola	304	871	2357	3532	0	2	6	8
23	Amravati	417	1442	3183	5042	0	2	18	20
24	Yavatmal	62	983	3159	4204	0	2	35	37
25	Wardha	933	2923	7996	11852	0	7	17	24
26	Nagpur	3100	7419	12147	22666	3	14	80	97
27	Bhandara	28574	16918	13536	59028	11	12	30	53
28	Chandrapur	5337	7552	15663	28552	3	30	42	75
29	Gadchiroli	5426	4909	7765	18100	1	6	7	14
	Total	**146527**	**152704**	**245703**	**544934**	**5953**	**5337**	**5199**	**16489**

Note : Including Institutional Holdings.

Table - 23 (continued)
Districtwise and Cropwise estimated number of holdings and irrigated, unirrigated area by major size classes

(Area in hectare)

Sr. No.	Name of District	OTHER PULSES							
		Unirrigated Area				Total Area			
		Marginal (0 - 1 ha.)	Small (1 - 2 ha.)	Other (above 2 ha.)	Total	Marginal (0 - 1 ha.)	Small (1 - 2 ha.)	Other (above 2 ha.)	Total
1	2	187	188	189	190	191	192	193	194
1	Thane	9	55	637	701	9	55	637	701
2	Raigad	0	0	9	9	0	0	14	14
3	Ratinagiri	20	15	75	110	20	15	75	110
4	Sindhudurg	301	250	652	1203	310	273	756	1339
5	Nasik	746	5095	18488	24329	784	5237	19056	25077
6	Dhule	528	2571	14438	17537	528	2573	14511	17612
7	Jalgaon	147	531	1918	2596	151	544	1960	2655
8	Ahmednagar	1561	3854	12646	18061	1622	4098	13069	18789
9	Pune	571	1273	7845	9689	626	1359	7991	9976
10	Solapur	232	1174	13712	15118	241	1203	13886	15330
11	Satara	8092	10299	20702	39093	9529	12016	21954	43499
12	Sangli	1254	2524	14949	18727	1289	2594	15104	18987
13	Kolhapur	532	1048	690	2270	4810	3949	2574	11333
14	Aurangabad	115	426	1866	2407	117	446	1881	2444
15	Jalna	308	878	2141	3327	308	884	2174	3366
16	Beed	281	672	2354	3307	281	677	2369	3327
17	Parbhani	87	341	1958	2386	88	342	1977	2407
18	Nanded	14	85	225	324	15	87	243	345
19	Osmanabad	17	45	2144	2206	17	45	2174	2236
20	Latur	10	116	590	716	10	116	596	722
21	Buldhana	123	912	2819	3854	128	913	2821	3862
22	Akola	90	309	1628	2027	90	311	1634	2035
23	Amravati	159	482	1445	2086	159	484	1463	2106
24	Yavatmal	3	146	913	1062	3	148	948	1099
25	Wardha	406	1591	7299	9296	406	1598	7316	9320
26	Nagpur	1334	5391	16180	22905	1337	5405	16260	23002
27	Bhandara	6325	7169	10028	23522	6336	7181	10058	23575
28	Chandrapur	1547	4309	12277	18133	1550	4339	12319	18208
29	Gadchiroli	1211	1836	4746	7793	1212	1842	4753	7807
	Total	**26023**	**53397**	**175374**	**254794**	**31976**	**58734**	**180573**	**271283**

Note : Including Institutional Holdings.

Table - 23 (continued)
Districtwise and Cropwise estimated number of holdings and irrigated, unirrigated area by major size classes

(Area in hectare)

Sr. No.	Name of District	TOTAL PULSES							
		No. of holdings				Irrigated Area			
		Marginal (0 - 1 ha.)	Small (1 - 2 ha.)	Other (above 2 ha.)	Total	Marginal (0 - 1 ha.)	Small (1 - 2 ha.)	Other (above 2 ha.)	Total
1	2	195	196	197	198	199	200	201	202
1	Thane	750	3404	16232	20386	0	0	0	0
2	Raigad	536	376	487	1399	3	0	5	8
3	Ratinagiri	649	400	959	2008	0	0	1	1
4	Sindhudurg	6301	3073	6265	15639	9	23	104	136
5	Nasik	13153	33775	68626	115554	509	1454	4240	6203
6	Dhule	14827	40860	67810	123497	124	330	974	1428
7	Jalgaon	26813	60257	102023	189093	78	228	818	1124
8	Ahmednagar	40187	66029	90670	196886	2137	5980	11049	19166
9	Pune	13824	17916	53335	85075	570	1350	4551	6471
10	Solapur	6730	18396	72289	97415	243	817	2658	3718
11	Satara	84302	66456	67619	218377	2801	3553	4010	10364
12	Sangli	47405	52655	78544	178604	340	662	1466	2468
13	Kolhapur	25868	10967	6894	43729	4317	2942	1922	9181
14	Aurangabad	10807	23914	45352	80073	122	407	1480	2009
15	Jalna	24622	61197	96344	182163	99	285	1204	1588
16	Beed	33698	60826	97377	191901	206	712	2671	3589
17	Parbhani	35734	102905	176792	315431	40	170	676	886
18	Nanded	70051	153626	202083	425760	14	52	196	262
19	Osmanabad	18001	55777	130463	204241	36	223	1439	1698
20	Latur	41631	112649	202168	356448	15	83	518	616
21	Buldhana	30589	70462	120063	221114	53	173	4120	4346
22	Akola	37704	102390	169774	309868	33	117	1187	1337
23	Amravati	40054	90392	114614	245060	46	193	1147	1386
24	Yavatmal	8580	110629	183037	302246	5	216	1206	1427
25	Wardha	15019	44647	75789	135455	55	361	2324	2740
26	Nagpur	16588	49155	84395	150138	254	1085	3720	5059
27	Bhandara	144955	89390	65026	299371	87	141	277	505
28	Chandrapur	28752	44309	91208	164269	26	115	238	379
29	Gadchiroli	19986	19914	27044	66944	10	25	53	88
	Total	**858116**	**1566746**	**2513282**	**4938144**	**12232**	**21697**	**54254**	**88183**

Note : Including Institutional Holdings.

Table - 23 (continued)
Districtwise and Cropwise estimated number of holdings and irrigated, unirrigated area by major size classes

(Area in hectare)

Sr. No.	Name of District	TOTAL PULSES							
		Unirrigated Area				Total Area			
		Marginal (0 - 1 ha.)	Small (1 - 2 ha.)	Other (above 2 ha.)	Total	Marginal (0 - 1 ha.)	Small (1 - 2 ha.)	Other (above 2 ha.)	Total
1	2	203	204	205	206	207	208	209	210
1	Thane	127	732	7211	8070	127	732	7211	8070
2	Raigad	96	74	119	289	99	74	124	297
3	Ratinagiri	56	80	279	415	56	80	280	416
4	Sindhudurg	427	367	919	1713	436	390	1023	1849
5	Nasik	2511	10117	35741	48369	3020	11571	39981	54572
6	Dhule	5706	24274	66729	96709	5830	24604	67703	98137
7	Jalgaon	5736	21463	56628	83827	5814	21691	57446	84951
8	Ahmednagar	5474	13654	35892	55020	7611	19634	46941	74186
9	Pune	2879	4854	33539	41272	3449	6204	38090	47743
10	Solapur	2008	9468	70108	81584	2251	10285	72766	85302
11	Satara	13456	17433	32142	63031	16257	20986	36152	73395
12	Sangli	4677	8382	31089	44148	5017	9044	32555	46616
13	Kolhapur	993	1547	1665	4205	5310	4489	3587	13386
14	Aurangabad	3689	11267	32834	47790	3811	11674	34314	49799
15	Jalna	8521	29728	78630	116879	8620	30013	79834	118467
16	Beed	6297	17642	47579	71518	6503	18354	50250	75107
17	Parbhani	8978	35267	111971	156216	9018	35437	112647	157102
18	Nanded	11636	34415	77656	123707	11650	34467	77852	123969
19	Osmanabad	5651	29957	133001	168609	5687	30180	134440	170307
20	Latur	11377	44746	153580	209703	11392	44829	154098	210319
21	Buldhana	6300	22059	77805	106164	6353	22232	81925	110510
22	Akola	9338	33120	119511	161969	9371	33237	120698	163306
23	Amravati	5832	19058	56318	81208	5878	19251	57465	82594
24	Yavatmal	913	17945	66198	85056	918	18161	67404	86483
25	Wardha	2451	10887	39363	52701	2506	11248	41687	55441
26	Nagpur	4530	17882	55101	77513	4784	18967	58821	82572
27	Bhandara	18452	21507	31652	71611	18539	21648	31929	72116
28	Chandrapur	5161	15272	45728	66161	5187	15387	45966	66540
29	Gadchiroli	3005	4723	15540	23268	3015	4748	15593	23356
	Total	**156277**	**477920**	**1514528**	**2148725**	**168509**	**499617**	**1568782**	**2236908**

Note : Including Institutional Holdings.

Table - 23 (continued)
Districtwise and Cropwise estimated number of holdings and irrigated, unirrigated area by major size classes

(Area in hectare)

Sr. No.	Name of District	TOTAL FOODGRAINS							
		No. of holdings				Irrigated Area			
		Marginal (0 - 1 ha.)	Small (1 - 2 ha.)	Other (above 2 ha.)	Total	Marginal (0 - 1 ha.)	Small (1 - 2 ha.)	Other (above 2 ha.)	Total
1	2	211	212	213	214	215	216	217	218
1	Thane	123467	57295	87719	268481	10	3	10	23
2	Raigad	196719	51875	49936	298530	2702	1980	2456	7138
3	Ratinagiri	172535	68398	131791	372724	8	9	37	54
4	Sindhudurg	156020	43113	69504	268637	38	63	378	479
5	Nasik	176746	215689	304973	697408	6441	13492	30087	50020
6	Dhule	86549	168962	239466	494977	807	2066	5098	7971
7	Jalgaon	88994	174045	240893	503932	577	1635	4422	6634
8	Ahmednagar	367492	368997	400829	1137318	42029	89934	144512	276475
9	Pune	265185	210341	321541	797067	27367	45630	83525	156522
10	Solapur	118783	169075	343727	631585	14985	29074	70159	114218
11	Satara	592069	336069	269155	1197293	46784	56279	62634	165697
12	Sangli	287542	192557	245188	725287	4662	7370	16380	28412
13	Kolhapur	357192	124357	86177	567726	6265	5539	3456	15260
14	Aurangabad	104954	166562	223604	495120	1785	5081	12950	19816
15	Jalna	94776	170463	236446	501685	1050	3093	10395	14538
16	Beed	215899	269179	343516	828594	4634	10664	28809	44107
17	Parbhani	110569	217619	349350	677538	1008	2136	6531	9675
18	Nanded	170057	295034	363642	828733	699	1363	2880	4942
19	Osmanabad	71052	160985	333982	566019	622	2460	13285	16367
20	Latur	93326	223465	379034	695825	134	563	2497	3194
21	Buldhana	81633	151685	228282	461600	1005	2266	16350	19621
22	Akola	78483	175994	281912	536389	553	1569	8017	10139
23	Amravati	76383	156678	212975	446036	208	1000	5312	6520
24	Yavatmal	15850	182154	326981	524985	139	1956	8641	10736
25	Wardha	26085	76894	138597	241576	479	2426	11077	13982
26	Nagpur	53668	117019	192968	363655	5977	14058	36057	56092
27	Bhandara	364189	199943	137226	701358	49436	61702	77813	188951
28	Chandrapur	103274	111812	206912	421998	17292	22709	35597	75598
29	Gadchiroli	66384	62117	77172	205673	3971	7338	13506	24815
	Total	**4715875**	**4918376**	**6823498**	**16457749**	**241667**	**393458**	**712871**	**1347996**

Note : Including Institutional Holdings.

Table - 23 (continued)
Districtwise and Cropwise estimated number of holdings and irrigated, unirrigated area by major size classes

(Area in hectare)

Sr. No.	Name of District	TOTAL FOODGRAINS							
		Unirrigated Area				Total Area			
		Marginal (0 - 1 ha.)	Small (1 - 2 ha.)	Other (above 2 ha.)	Total	Marginal (0 - 1 ha.)	Small (1 - 2 ha.)	Other (above 2 ha.)	Total
1	2	219	220	221	222	223	224	225	226
1	Thane	50606	49694	129919	230219	50616	49697	129929	230242
2	Raigad	58073	42146	60730	160949	60775	44126	63186	168087
3	Ratinagiri	24941	19992	72213	117146	24949	20001	72250	117200
4	Sindhudurg	24017	17599	49467	91083	24055	17662	49845	91562
5	Nasik	72737	166820	451437	690994	79178	180312	481524	741014
6	Dhule	43612	136028	330877	510517	44419	138094	335975	518488
7	Jalgaon	38486	117855	258797	415138	39063	119490	263219	421772
8	Ahmednagar	118906	226349	494413	839668	160935	316283	638925	1116143
9	Pune	67096	110848	388376	566320	94463	156478	471901	722842
10	Solapur	40008	132464	585038	757510	54993	161538	655197	871728
11	Satara	121932	129964	202374	454270	168716	186243	265008	619967
12	Sangli	66860	91393	261022	419275	71522	98763	277402	447687
13	Kolhapur	66686	48930	66069	181685	72951	54469	69525	196945
14	Aurangabad	47524	133119	304416	485059	49309	138200	317366	504875
15	Jalna	44354	114709	255453	414516	45404	117802	265848	429054
16	Beed	82172	180102	404368	666642	86806	190766	433177	710749
17	Parbhani	43223	122653	315378	481254	44231	124789	321909	490929
18	Nanded	52709	124544	250206	427459	53408	125907	253086	432401
19	Osmanabad	28159	108113	406626	542898	28781	110573	419911	559265
20	Latur	32964	124112	368712	525788	33098	124675	371209	528982
21	Buldhana	32114	94248	242037	368399	33119	96514	258387	388020
22	Akola	31242	90459	278622	400323	31795	92028	286639	410462
23	Amravati	23960	62037	176167	262164	24168	63037	181479	268684
24	Yavatmal	4165	59659	217866	281690	4304	61615	226507	292426
25	Wardha	8366	33263	109123	150752	8845	35689	120200	164734
26	Nagpur	16977	59051	175097	251125	22954	73109	211154	307217
27	Bhandara	79413	91804	123728	294945	128849	153506	201541	483896
28	Chandrapur	25360	68256	208920	302536	42652	90965	244517	378134
29	Gadchiroli	21355	43942	115609	180906	25326	51280	129115	205721
	Total	**1368017**	**2800153**	**7303060**	**11471230**	**1609684**	**3193611**	**8015931**	**12819226**

Note : Including Institutional Holdings.

Table - 23 (continued)
Districtwise and Cropwise estimated number of holdings and irrigated, unirrigated area by major size classes

(Area in hectare)

Sr. No.	Name of District	SUGARCANE							
		No. of holdings				Irrigated Area			
		Marginal (0 - 1 ha.)	Small (1 - 2 ha.)	Other (above 2 ha.)	Total	Marginal (0 - 1 ha.)	Small (1 - 2 ha.)	Other (above 2 ha.)	Total
1	2	227	228	229	230	231	232	233	234
1	Thane	0	0	0	0	0	0	0	0
2	Raigad	0	0	0	0	0	0	0	0
3	Ratinagiri	0	0	4	4	0	0	0	0
4	Sindhudurg	0	0	29	29	0	0	5	5
5	Nasik	10688	14106	18384	43178	4076	9209	22746	36031
6	Dhule	2355	5454	9952	17761	1138	4826	13279	19243
7	Jalgaon	3995	6383	9302	19680	2258	5454	15009	22721
8	Ahmednagar	37484	44171	32149	113804	15216	29632	32939	77787
9	Pune	29967	28041	28377	86385	10134	15983	25312	51429
10	Solapur	14284	22246	31420	67950	5543	15518	33118	54179
11	Satara	66472	39935	19913	126320	21667	22010	15160	58837
12	Sangli	55107	26208	18283	99598	18205	16744	14970	49919
13	Kolhapur	116386	42792	25246	184424	27960	22122	20905	70987
14	Aurangabad	7296	12098	16447	35841	2875	7130	13397	23402
15	Jalna	2064	3793	7261	13118	852	2994	7140	10986
16	Beed	2732	5984	11867	20583	999	3348	10893	15240
17	Parbhani	1188	3377	9080	13645	463	1879	7243	9585
18	Nanded	1839	4990	9012	15841	763	2842	8192	11797
19	Osmanabad	1163	3633	11989	16785	458	2222	12598	15278
20	Latur	2331	5682	15941	23954	996	3831	14907	19734
21	Buldhana	410	1259	2846	4515	106	426	1563	2095
22	Akola	140	596	1358	2094	48	240	1008	1296
23	Amravati	68	315	738	1121	34	126	579	739
24	Yavatmal	243	1635	3989	5867	116	1033	3853	5002
25	Wardha	89	459	1192	1740	42	224	814	1080
26	Nagpur	81	308	648	1037	36	151	516	703
27	Bhandara	706	1129	1062	2897	199	485	702	1386
28	Chandrapur	16	25	93	134	9	13	46	68
29	Gadchiroli	5	14	82	101	0	1	27	28
	Total	**357109**	**274633**	**286664**	**918406**	**114193**	**168443**	**276921**	**559557**

Note : Including Institutional Holdings.

Table - 23 (continued)
Districtwise and Cropwise estimated number of holdings and irrigated, unirrigated area by major size classes

(Area in hectare)

Sr. No.	Name of District	SUGARCANE							
		Unirrigated Area				Total Area			
		Marginal (0 - 1 ha.)	Small (1 - 2 ha.)	Other (above 2 ha.)	Total	Marginal (0 - 1 ha.)	Small (1 - 2 ha.)	Other (above 2 ha.)	Total
1	2	235	236	237	238	239	240	241	242
1	Thane	0	0	0	0	0	0	0	0
2	Raigad	0	0	0	0	0	0	0	0
3	Ratinagiri	0	0	0	0	0	0	0	0
4	Sindhudurg	0	0	0	0	0	0	5	5
5	Nasik	0	0	0	0	4076	9209	22746	36031
6	Dhule	0	0	0	0	1138	4826	13279	19243
7	Jalgaon	0	0	0	0	2258	5454	15009	22721
8	Ahmednagar	0	0	0	0	15216	29632	32939	77787
9	Pune	0	0	0	0	10134	15983	25312	51429
10	Solapur	0	0	0	0	5543	15518	33118	54179
11	Satara	0	0	0	0	21667	22010	15160	58837
12	Sangli	0	0	0	0	18205	16744	14970	49919
13	Kolhapur	0	0	0	0	27960	22122	20905	70987
14	Aurangabad	0	0	0	0	2875	7130	13397	23402
15	Jalna	0	0	0	0	852	2994	7140	10986
16	Beed	0	0	0	0	999	3348	10893	15240
17	Parbhani	0	0	0	0	463	1879	7243	9585
18	Nanded	0	0	0	0	763	2842	8192	11797
19	Osmanabad	0	0	0	0	458	2222	12598	15278
20	Latur	0	0	0	0	996	3831	14907	19734
21	Buldhana	0	0	0	0	106	426	1563	2095
22	Akola	0	0	0	0	48	240	1008	1296
23	Amravati	0	0	0	0	34	126	579	739
24	Yavatmal	0	0	0	0	116	1033	3853	5002
25	Wardha	0	0	0	0	42	224	814	1080
26	Nagpur	0	0	0	0	36	151	516	703
27	Bhandara	0	0	0	0	199	485	702	1386
28	Chandrapur	0	0	0	0	9	13	46	68
29	Gadchiroli	0	0	0	0	0	1	27	28
	Total	**0**	**0**	**0**	**0**	**114193**	**168443**	**276921**	**559557**

Note : Including Institutional Holdings.

Table - 23 (continued)
Districtwise and Cropwise estimated number of holdings and irrigated, unirrigated area by major size classes

(Area in hectare)

Sr. No.	Name of District	CHILLIES							
		No. of holdings				Irrigated Area			
		Marginal (0 - 1 ha.)	Small (1 - 2 ha.)	Other (above 2 ha.)	Total	Marginal (0 - 1 ha.)	Small (1 - 2 ha.)	Other (above 2 ha.)	Total
1	2	243	244	245	246	247	248	249	250
1	Thane	112	19	4	135	3	3	0	6
2	Raigad	18	12	46	76	0	0	0	0
3	Ratinagiri	55	5	72	132	0	0	0	0
4	Sindhudurg	1143	402	1418	2963	1	2	4	7
5	Nasik	2325	5019	8056	15400	262	699	1316	2277
6	Dhule	1660	5294	9597	16551	450	1941	5652	8043
7	Jalgaon	690	1861	3978	6529	60	328	1094	1482
8	Ahmednagar	1592	3107	4298	8997	191	501	913	1605
9	Pune	3509	3521	7750	14780	263	402	1170	1835
10	Solapur	966	1909	6067	8942	90	317	1143	1550
11	Satara	3110	2376	2669	8155	176	195	301	672
12	Sangli	4532	4126	5988	14646	445	434	864	1743
13	Kolhapur	14639	10738	7587	32964	111	235	179	525
14	Aurangabad	1326	2050	3853	7229	98	206	585	889
15	Jalna	3694	4610	5689	13993	51	95	299	445
16	Beed	1298	1284	2287	4869	57	57	195	309
17	Parbhani	472	552	1889	2913	9	33	240	282
18	Nanded	2130	5410	11432	18972	1	12	59	72
19	Osmanabad	497	750	2568	3815	23	73	424	520
20	Latur	1031	2131	4042	7204	6	25	72	103
21	Buldhana	2169	3163	6098	11430	28	144	305	477
22	Akola	468	1015	2252	3735	9	63	222	294
23	Amravati	1405	4223	6384	12012	51	181	476	708
24	Yavatmal	217	1964	7243	9424	1	37	254	292
25	Wardha	249	1459	3364	5072	14	100	349	463
26	Nagpur	2698	8959	19227	30884	68	298	1219	1585
27	Bhandara	3691	3519	3134	10344	217	263	253	733
28	Chandrapur	1843	4751	12582	19176	27	129	241	397
29	Gadchiroli	1318	1518	2974	5810	121	111	403	635
	Total	**58857**	**85747**	**152548**	**297152**	**2833**	**6884**	**18232**	**27949**

Note : Including Institutional Holdings.

Table - 23 (continued)
Districtwise and Cropwise estimated number of holdings and irrigated, unirrigated area by major size classes

(Area in hectare)

Sr. No.	Name of District	CHILLIES							
		Unirrigated Area				Total Area			
		Marginal (0 - 1 ha.)	Small (1 - 2 ha.)	Other (above 2 ha.)	Total	Marginal (0 - 1 ha.)	Small (1 - 2 ha.)	Other (above 2 ha.)	Total
1	2	251	252	253	254	255	256	257	258
1	Thane	6	2	5	13	9	5	5	19
2	Raigad	1	1	2	4	1	1	2	4
3	Ratinagiri	1	1	2	4	1	1	2	4
4	Sindhudurg	66	51	174	291	67	53	178	298
5	Nasik	299	651	1622	2572	561	1350	2938	4849
6	Dhule	118	848	2425	3391	568	2789	8077	11434
7	Jalgaon	74	221	572	867	134	549	1666	2349
8	Ahmednagar	18	1515	170	1703	209	2016	1083	3308
9	Pune	71	101	496	668	334	503	1666	2503
10	Solapur	12	24	163	199	102	341	1306	1749
11	Satara	55	75	131	261	231	270	432	933
12	Sangli	178	164	802	1144	623	598	1666	2887
13	Kolhapur	1563	1469	1699	4731	1674	1704	1878	5256
14	Aurangabad	60	108	344	512	158	314	929	1401
15	Jalna	397	611	1228	2236	448	706	1527	2681
16	Beed	54	81	259	394	111	138	454	703
17	Parbhani	51	59	218	328	60	92	458	610
18	Nanded	317	840	2699	3856	318	852	2758	3928
19	Osmanabad	21	47	292	360	44	120	716	880
20	Latur	82	245	741	1068	88	270	813	1171
21	Buldhana	224	437	1306	1967	252	581	1611	2444
22	Akola	62	152	481	695	71	215	703	989
23	Amravati	448	1764	4627	6839	499	1945	5103	7547
24	Yavatmal	22	120	1459	1601	23	157	1713	1893
25	Wardha	9	90	757	856	23	190	1106	1319
26	Nagpur	913	3712	13055	17680	981	4010	14274	19265
27	Bhandara	327	542	657	1526	544	805	910	2259
28	Chandrapur	420	1506	4992	6918	447	1635	5233	7315
29	Gadchiroli	127	296	703	1126	248	407	1106	1761
	Total	**5996**	**15733**	**42081**	**63810**	**8829**	**22617**	**60313**	**91759**

Note : Including Institutional Holdings.

Table - 23 (continued)
Districtwise and Cropwise estimated number of holdings and irrigated, unirrigated area by major size classes

(Area in hectare)

Sr. No.	Name of District	GINGER							
		No. of holdings				Irrigated Area			
		Marginal (0 - 1 ha.)	Small (1 - 2 ha.)	Other (above 2 ha.)	Total	Marginal (0 - 1 ha.)	Small (1 - 2 ha.)	Other (above 2 ha.)	Total
1	2	259	260	261	262	263	264	265	266
1	Thane	3	7	0	10	0	4	0	4
2	Raigad	0	0	0	0	0	0	0	0
3	Ratinagiri	0	0	6	6	0	0	7	7
4	Sindhudurg	0	0	0	0	0	0	0	
5	Nasik	0	27	15	42	0	4	21	25
6	Dhule	14	17	7	38	6	3	8	17
7	Jalgaon	13	26	30	69	5	6	11	22
8	Ahmednagar	34	94	58	186	1	10	36	47
9	Pune	7	10	34	51	0	3	5	8
10	Solapur	5	20	56	81	0	5	21	26
11	Satara	1700	1991	1594	5285	267	472	434	1173
12	Sangli	7	5	123	135	0	0	19	19
13	Kolhapur	145	35	31	211	23	6	23	52
14	Aurangabad	151	266	313	730	23	47	78	148
15	Jalna	6	11	6	23	0	7	1	8
16	Beed	24	62	182	268	4	7	26	37
17	Parbhani	9	5	43	57	2	7	12	21
18	Nanded	0	18	6	24	0	13	1	14
19	Osmanabad	0	22	84	106	0	1	22	23
20	Latur	6	5	7	18	6	1	1	8
21	Buldhana	5	0	0	5	0	0	0	0
22	Akola	0	0	0	0	0	0	0	0
23	Amravati	0	5	0	5	0	0	0	0
24	Yavatmal	0	8	10	18	0	1	47	48
25	Wardha	0	0	0	0	0	0	0	0
26	Nagpur	0	15	14	29	0	15	13	28
27	Bhandara	174	66	40	280	29	20	8	57
28	Chandrapur	0	15	0	15	0	16	0	16
29	Gadchiroli	0	0	0	0	0	0	0	0
	Total	**2303**	**2730**	**2659**	**7692**	**366**	**648**	**794**	**1808**

Note : Including Institutional Holdings.

Table - 23 (continued)
Districtwise and Cropwise estimated number of holdings and irrigated, unirrigated area by major size classes

(Area in hectare)

Sr. No.	Name of District	GINGER							
		Unirrigated Area				Total Area			
		Marginal (0 - 1 ha.)	Small (1 - 2 ha.)	Other (above 2 ha.)	Total	Marginal (0 - 1 ha.)	Small (1 - 2 ha.)	Other (above 2 ha.)	Total
1	2	267	268	269	270	271	272	273	274
1	Thane	0	0	0	0	0	4	0	4
2	Raigad	0	0	0	0	0	0	0	0
3	Ratinagiri	0	0	0	0	0	0	7	7
4	Sindhudurg	0	0	0	0	0	0	0	0
5	Nasik	0	0	0	0	0	4	21	25
6	Dhule	0	0	0	0	6	3	8	17
7	Jalgaon	0	0	0	0	5	6	11	22
8	Ahmednagar	0	0	0	0	1	10	36	47
9	Pune	0	0	0	0	0	3	5	8
10	Solapur	0	0	0	0	0	5	21	26
11	Satara	0	0	0	0	267	472	434	1173
12	Sangli	0	0	0	0	0	0	19	19
13	Kolhapur	0	0	0	0	23	6	23	52
14	Aurangabad	0	0	0	0	23	47	78	148
15	Jalna	0	0	0	0	0	7	1	8
16	Beed	0	0	0	0	4	7	26	37
17	Parbhani	0	0	0	0	2	7	12	21
18	Nanded	0	0	0	0	0	13	1	14
19	Osmanabad	0	0	0	0	0	1	22	23
20	Latur	0	0	0	0	6	1	1	8
21	Buldhana	0	0	0	0	0	0	0	0
22	Akola	0	0	0	0	0	0	0	0
23	Amravati	0	0	0	0	0	0	0	0
24	Yavatmal	0	0	0	0	0	1	47	48
25	Wardha	0	0	0	0	0	0	0	0
26	Nagpur	0	0	0	0	0	15	13	28
27	Bhandara	0	0	0	0	29	20	8	57
28	Chandrapur	0	0	0	0	0	16	0	16
29	Gadchiroli	0	0	0	0	0	0	0	0
	Total	**0**	**0**	**0**	**0**	**366**	**648**	**794**	**1808**

Note : Including Institutional Holdings.

Table - 23 (continued)
Districtwise and Cropwise estimated number of holdings and irrigated, unirrigated area by major size classes

(Area in hectare)

Sr. No.	Name of District	TURMERIC							
		No. of holdings				Irrigated Area			
		Marginal (0 - 1 ha.)	Small (1 - 2 ha.)	Other (above 2 ha.)	Total	Marginal (0 - 1 ha.)	Small (1 - 2 ha.)	Other (above 2 ha.)	Total
1	2	275	276	277	278	279	280	281	282
1	Thane	5	0	0	5	0	0	0	0
2	Raigad	0	0	0	0	0	0	0	0
3	Ratinagiri	0	7	15	22	0	4	7	11
4	Sindhudurg	0	0	21	21	0	0	2	2
5	Nasik	8	5	0	13	1	1	0	2
6	Dhule	0	0	5	5	0	0	0	0
7	Jalgaon	4	0	6	10	9	0	0	9
8	Ahmednagar	0	25	4	29	0	12	7	19
9	Pune	30	16	20	66	4	3	6	13
10	Solapur	106	104	680	890	10	17	152	179
11	Satara	1940	1806	550	4296	253	441	168	862
12	Sangli	415	691	1812	2918	48	79	351	478
13	Kolhapur	257	91	62	410	39	15	25	79
14	Aurangabad	0	10	15	25	0	1	5	6
15	Jalna	0	0	13	13	0	0	4	4
16	Beed	4	9	49	62	0	3	35	38
17	Parbhani	341	924	3124	4389	74	223	1086	1383
18	Nanded	86	271	463	820	18	66	336	420
19	Osmanabad	12	126	708	846	3	26	392	421
20	Latur	18	8	22	48	4	2	10	16
21	Buldhana	0	11	16	27	0	1	12	13
22	Akola	0	11	44	55	0	4	16	20
23	Amravati	5	9	20	34	0	2	3	5
24	Yavatmal	4	67	77	148	0	9	32	41
25	Wardha	13	25	27	65	1	2	7	10
26	Nagpur	115	22	58	195	48	8	20	76
27	Bhandara	61	63	82	206	22	18	30	70
28	Chandrapur	316	287	493	1096	53	64	125	242
29	Gadchiroli	0	8	10	18	0	0	1	1
	Total	**3740**	**4596**	**8396**	**16732**	**587**	**1001**	**2832**	**4420**

Note : Including Institutional Holdings.

Table - 23 (continued)
Districtwise and Cropwise estimated number of holdings and irrigated, unirrigated area by major size classes

(Area in hectare)

Sr. No.	Name of District	TURMERIC							
		Unirrigated Area				Total Area			
		Marginal (0 - 1 ha.)	Small (1 - 2 ha.)	Other (above 2 ha.)	Total	Marginal (0 - 1 ha.)	Small (1 - 2 ha.)	Other (above 2 ha.)	Total
1	2	283	284	285	286	287	288	289	290
1	Thane	0	0	0	0	0	0	0	0
2	Raigad	0	0	0	0	0	0	0	0
3	Ratinagiri	0	0	0	0	0	4	7	11
4	Sindhudurg	0	0	0	0	0	0	2	2
5	Nasik	0	0	0	0	1	1	0	2
6	Dhule	0	0	0	0	0	0	0	0
7	Jalgaon	0	0	0	0	9	0	0	9
8	Ahmednagar	0	0	0	0	0	12	7	19
9	Pune	0	0	0	0	4	3	6	13
10	Solapur	0	0	0	0	10	17	152	179
11	Satara	0	0	0	0	253	441	168	862
12	Sangli	0	0	0	0	48	79	351	478
13	Kolhapur	0	0	0	0	39	15	25	79
14	Aurangabad	0	0	0	0	0	1	5	6
15	Jalna	0	0	0	0	0	0	4	4
16	Beed	0	0	0	0	0	3	35	38
17	Parbhani	0	0	0	0	74	223	1086	1383
18	Nanded	0	0	0	0	18	66	336	420
19	Osmanabad	0	0	0	0	3	26	392	421
20	Latur	0	0	0	0	4	2	10	16
21	Buldhana	0	0	0	0	0	1	12	13
22	Akola	0	0	0	0	0	4	16	20
23	Amravati	0	0	0	0	0	2	3	5
24	Yavatmal	0	0	0	0	0	9	32	41
25	Wardha	0	0	0	0	1	2	7	10
26	Nagpur	0	0	0	0	48	8	20	76
27	Bhandara	0	0	0	0	22	18	30	70
28	Chandrapur	0	0	0	0	53	64	125	242
29	Gadchiroli	0	0	0	0	0	0	1	1
	Total	**0**	**0**	**0**	**0**	**587**	**1001**	**2832**	**4420**

Note : Including Institutional Holdings.

Table - 23 (continued)
Districtwise and Cropwise estimated number of holdings and irrigated, unirrigated area by major size classes

(Area in hectare)

Sr. No.	Name of District	GARLIC							
		No. of holdings				Irrigated Area			
		Marginal (0 - 1 ha.)	Small (1 - 2 ha.)	Other (above 2 ha.)	Total	Marginal (0 - 1 ha.)	Small (1 - 2 ha.)	Other (above 2 ha.)	Total
1	2	291	292	293	294	295	296	297	298
1	Thane	0	4	0	4	0	0	0	0
2	Raigad	4	0	0	4	0	0	0	0
3	Ratinagiri	7	7	23	37	0	0	0	0
4	Sindhudurg	17	5	29	51	0	0	0	0
5	Nasik	137	403	1090	1630	22	49	214	285
6	Dhule	4	14	28	46	0	19	14	33
7	Jalgaon	5	19	5	29	3	0	3	6
8	Ahmednagar	372	525	790	1687	48	70	170	288
9	Pune	163	162	602	927	18	25	73	116
10	Solapur	85	106	373	564	6	2	39	47
11	Satara	473	514	423	1410	18	34	41	93
12	Sangli	262	370	753	1385	2	16	58	76
13	Kolhapur	35	0	0	35	0	0	0	0
14	Aurangabad	24	50	167	241	5	8	41	54
15	Jalna	25	19	75	119	2	1	13	16
16	Beed	73	130	462	665	4	3	24	31
17	Parbhani	9	30	178	217	0	0	8	8
18	Nanded	0	16	42	58	0	0	14	14
19	Osmanabad	61	90	515	666	0	3	38	41
20	Latur	21	59	139	219	4	7	18	29
21	Buldhana	11	18	4	33	0	0	0	0
22	Akola	4	8	14	26	0	0	2	2
23	Amravati	7	4	9	20	1	0	0	1
24	Yavatmal	0	15	30	45	0	0	2	2
25	Wardha	0	0	4	4	0	0	5	5
26	Nagpur	11	49	38	98	1	6	9	16
27	Bhandara	151	36	62	249	1	1	7	9
28	Chandrapur	8	5	11	24	0	0	0	0
29	Gadchiroli	0	0	5	5	0	0	1	1
	Total	**1969**	**2658**	**5871**	**10498**	**135**	**244**	**794**	**1173**

Note : Including Institutional Holdings.

Table - 23 (continued)
Districtwise and Cropwise estimated number of holdings and irrigated, unirrigated area by major size classes

(Area in hectare)

Sr. No.	Name of District	GARLIC							
		Unirrigated Area				Total Area			
		Marginal (0 - 1 ha.)	Small (1 - 2 ha.)	Other (above 2 ha.)	Total	Marginal (0 - 1 ha.)	Small (1 - 2 ha.)	Other (above 2 ha.)	Total
1	2	299	300	301	302	303	304	305	306
1	Thane	0	1	0	1	0	1	0	1
2	Raigad	0	0	0	0	0	0	0	0
3	Ratinagiri	0	1	5	6	0	1	5	6
4	Sindhudurg	1	0	8	9	1	0	8	9
5	Nasik	7	121	608	736	29	170	822	1021
6	Dhule	0	0	0	0	0	19	14	33
7	Jalgaon	0	7	0	7	3	7	3	13
8	Ahmednagar	4	9	64	77	52	79	234	365
9	Pune	13	5	35	53	31	30	108	169
10	Solapur	0	1	3	4	6	3	42	51
11	Satara	7	6	7	20	25	40	48	113
12	Sangli	54	52	83	189	56	68	141	265
13	Kolhapur	0	0	0	0	0	0	0	0
14	Aurangabad	0	0	3	3	5	8	44	57
15	Jalna	0	2	0	2	2	3	13	18
16	Beed	2	9	44	55	6	12	68	86
17	Parbhani	0	2	15	17	0	2	23	25
18	Nanded	0	13	0	13	0	13	14	27
19	Osmanabad	1	22	47	70	1	25	85	111
20	Latur	0	12	21	33	4	19	39	62
21	Buldhana	3	11	2	16	3	11	2	16
22	Akola	8	9	29	46	8	9	31	48
23	Amravati	0	1	0	1	1	1	0	2
24	Yavatmal	0	20	19	39	0	20	21	41
25	Wardha	0	0	0	0	0	0	5	5
26	Nagpur	1	0	4	5	2	6	13	21
27	Bhandara	1	0	0	1	2	1	7	10
28	Chandrapur	0	1	1	2	0	1	1	2
29	Gadchiroli	0	0	2	2	0	0	3	3
	Total	**102**	**305**	**1000**	**1407**	**237**	**549**	**1794**	**2580**

Note : Including Institutional Holdings.

Table - 23 (continued)
Districtwise and Cropwise estimated number of holdings and irrigated, unirrigated area by major size classes

(Area in hectare)

Sr. No.	Name of District	Other Spices and Condiments							
		No. of holdings				Irrigated Area			
		Marginal (0 - 1 ha.)	Small (1 - 2 ha.)	Other (above 2 ha.)	Total	Marginal (0 - 1 ha.)	Small (1 - 2 ha.)	Other (above 2 ha.)	Total
1	2	307	308	309	310	311	312	313	314
1	Thane	150	9	5	164	2	0	0	2
2	Raigad	2115	218	89	2422	266	89	54	409
3	Ratinagiri	927	686	1892	3505	35	37	156	228
4	Sindhudurg	592	655	1665	2912	0	0	1	1
5	Nasik	264	526	859	1649	33	106	231	370
6	Dhule	255	999	952	2206	11	23	70	104
7	Jalgaon	23	29	77	129	0	0	6	6
8	Ahmednagar	170	416	438	1024	30	97	78	205
9	Pune	256	496	1236	1988	34	96	220	350
10	Solapur	92	57	351	500	9	0	37	46
11	Satara	2231	1505	1515	5251	19	23	43	85
12	Sangli	930	967	1402	3299	2	38	50	90
13	Kolhapur	89	38	51	178	3	9	2	14
14	Aurangabad	27	68	50	145	0	6	10	16
15	Jalna	4	21	81	106	0	2	14	16
16	Beed	385	575	1418	2378	3	6	149	158
17	Parbhani	20	27	230	277	1	1	10	12
18	Nanded	36	24	44	104	0	0	10	10
19	Osmanabad	437	862	1898	3197	0	12	63	75
20	Latur	66	199	665	930	0	0	34	34
21	Buldhana	0	19	24	43	0	7	2	9
22	Akola	5	24	96	125	3	1	17	21
23	Amravati	83	43	66	192	10	19	21	50
24	Yavatmal	0	29	69	98	0	1	12	13
25	Wardha	11	36	143	190	0	2	9	11
26	Nagpur	151	414	1274	1839	8	10	26	44
27	Bhandara	502	324	339	1165	8	5	9	22
28	Chandrapur	77	91	209	377	0	0	5	5
29	Gadchiroli	313	258	172	743	0	1	0	1
	Total	**10211**	**9615**	**17310**	**37136**	**477**	**591**	**1339**	**2407**

Note : Including Institutional Holdings.

Table - 23 (continued)
Districtwise and Cropwise estimated number of holdings and irrigated, unirrigated area by major size classes

(Area in hectare)

Sr. No.	Name of District	Other Spices and Condiments							
		Unirrigated Area				Total Area			
		Marginal (0 - 1 ha.)	Small (1 - 2 ha.)	Other (above 2 ha.)	Total	Marginal (0 - 1 ha.)	Small (1 - 2 ha.)	Other (above 2 ha.)	Total
1	2	315	316	317	318	319	320	321	322
1	Thane	8	4	2	14	10	4	2	16
2	Raigad	8	0	5	13	274	89	59	422
3	Ratinagiri	39	588	756	1383	74	625	912	1611
4	Sindhudurg	62	78	993	1133	62	78	994	1134
5	Nasik	20	60	129	209	53	166	360	579
6	Dhule	146	808	1281	2235	157	831	1351	2339
7	Jalgaon	9	26	103	138	9	26	109	144
8	Ahmednagar	3	12	57	72	33	109	135	277
9	Pune	9	14	163	186	43	110	383	536
10	Solapur	10	14	91	115	19	14	128	161
11	Satara	144	120	184	448	163	143	227	533
12	Sangli	88	62	97	247	90	100	147	337
13	Kolhapur	9	5	15	29	12	14	17	43
14	Aurangabad	0	6	32	38	0	12	42	54
15	Jalna	0	5	181	186	0	7	195	202
16	Beed	61	120	684	865	64	126	833	1023
17	Parbhani	2	3	23	28	3	4	33	40
18	Nanded	14	10	16	40	14	10	26	50
19	Osmanabad	103	272	786	1161	103	284	849	1236
20	Latur	17	53	266	336	17	53	300	370
21	Buldhana	0	0	9	9	0	7	11	18
22	Akola	0	0	12	12	3	1	29	33
23	Amravati	1	0	8	9	11	19	29	59
24	Yavatmal	0	1	5	6	0	2	17	19
25	Wardha	0	0	48	48	0	2	57	59
26	Nagpur	25	46	267	338	33	56	293	382
27	Bhandara	11	39	30	80	19	44	39	102
28	Chandrapur	3	7	42	52	3	7	47	57
29	Gadchiroli	9	15	13	37	9	16	13	38
	Total	**801**	**2368**	**6298**	**9467**	**1278**	**2959**	**7637**	**11874**

Note : Including Institutional Holdings.

Table - 23 (continued)
Districtwise and Cropwise estimated number of holdings and irrigated, unirrigated area by major size classes

(Area in hectare)

Sr. No.	Name of District	TOTAL SPICES AND CONDIMENTS							
		No. of holdings				Irrigated Area			
		Marginal (0 - 1 ha.)	Small (1 - 2 ha.)	Other (above 2 ha.)	Total	Marginal (0 - 1 ha.)	Small (1 - 2 ha.)	Other (above 2 ha.)	Total
1	2	323	324	325	326	327	328	329	330
1	Thane	270	39	9	318	5	7	0	12
2	Raigad	2137	230	135	2502	266	89	54	409
3	Ratinagiri	989	705	2008	3702	35	41	170	246
4	Sindhudurg	1752	1062	3133	5947	1	2	7	10
5	Nasik	2734	5980	10020	18734	318	859	1782	2959
6	Dhule	1933	6324	10589	18846	467	1986	5744	8197
7	Jalgaon	735	1935	4096	6766	77	334	1114	1525
8	Ahmednagar	2168	4167	5588	11923	270	690	1204	2164
9	Pune	3965	4205	9642	17812	319	529	1474	2322
10	Solapur	1254	2196	7527	10977	115	341	1392	1848
11	Satara	9454	8192	6751	24397	733	1165	987	2885
12	Sangli	6146	6159	10078	22383	497	567	1342	2406
13	Kolhapur	15165	10902	7731	33798	176	265	229	670
14	Aurangabad	1528	2444	4398	8370	126	268	719	1113
15	Jalna	3729	4661	5864	14254	53	105	331	489
16	Beed	1784	2060	4398	8242	68	76	429	573
17	Parbhani	851	1538	5464	7853	86	264	1356	1706
18	Nanded	2252	5739	11987	19978	19	91	420	530
19	Osmanabad	1007	1850	5773	8630	26	115	939	1080
20	Latur	1142	2402	4875	8419	20	35	135	190
21	Buldhana	2185	3211	6142	11538	28	152	319	499
22	Akola	477	1058	2406	3941	12	68	257	337
23	Amravati	1500	4284	6479	12263	62	202	500	764
24	Yavatmal	221	2083	7429	9733	1	48	347	396
25	Wardha	273	1520	3538	5331	15	104	370	489
26	Nagpur	2975	9459	20611	33045	125	337	1287	1749
27	Bhandara	4579	4008	3657	12244	277	307	307	891
28	Chandrapur	2244	5149	13295	20688	80	209	371	660
29	Gadchiroli	1631	1784	3161	6576	121	112	405	638
	Total	**77080**	**105346**	**186784**	**369210**	**4398**	**9368**	**23991**	**37757**

Note : Including Institutional Holdings.

Table - 23 (continued)
Districtwise and Cropwise estimated number of holdings and irrigated, unirrigated area by major size classes

(Area in hectare)

Sr. No.	Name of District	TOTAL SPICES AND CONDIMENTS							
		Unirrigated Area				Total Area			
		Marginal (0 - 1 ha.)	Small (1 - 2 ha.)	Other (above 2 ha.)	Total	Marginal (0 - 1 ha.)	Small (1 - 2 ha.)	Other (above 2 ha.)	Total
1	2	331	332	333	334	335	336	337	338
1	Thane	14	7	7	28	19	14	7	40
2	Raigad	9	1	7	17	275	90	61	426
3	Ratinagiri	40	590	763	1393	75	631	933	1639
4	Sindhudurg	129	129	1175	1433	130	131	1182	1443
5	Nasik	326	832	2359	3517	644	1691	4141	6476
6	Dhule	264	1656	3706	5626	731	3642	9450	13823
7	Jalgaon	83	254	675	1012	160	588	1789	2537
8	Ahmednagar	25	1536	291	1852	295	2226	1495	4016
9	Pune	93	120	694	907	412	649	2168	3229
10	Solapur	22	39	257	318	137	380	1649	2166
11	Satara	206	201	322	729	939	1366	1309	3614
12	Sangli	320	278	982	1580	817	845	2324	3986
13	Kolhapur	1572	1474	1714	4760	1748	1739	1943	5430
14	Aurangabad	60	114	379	553	186	382	1098	1666
15	Jalna	397	618	1409	2424	450	723	1740	2913
16	Beed	117	210	987	1314	185	286	1416	1887
17	Parbhani	53	64	256	373	139	328	1612	2079
18	Nanded	331	863	2715	3909	350	954	3135	4439
19	Osmanabad	125	341	1125	1591	151	456	2064	2671
20	Latur	99	310	1028	1437	119	345	1163	1627
21	Buldhana	227	448	1317	1992	255	600	1636	2491
22	Akola	70	161	522	753	82	229	779	1090
23	Amravati	449	1768	4632	6849	511	1970	5132	7613
24	Yavatmal	22	141	1483	1646	23	189	1830	2042
25	Wardha	9	90	805	904	24	194	1175	1393
26	Nagpur	939	3755	13329	18023	1064	4092	14616	19772
27	Bhandara	339	581	687	1607	616	888	994	2498
28	Chandrapur	423	1514	5035	6972	503	1723	5406	7632
29	Gadchiroli	136	311	718	1165	257	423	1123	1803
	Total	**6899**	**18406**	**49379**	**74684**	**11297**	**27774**	**73370**	**112441**

Note : Including Institutional Holdings.

Table - 23 (continued)
Districtwise and Cropwise estimated number of holdings and irrigated, unirrigated area by major size classes

(Area in hectare)

Sr. No.	Name of District	MANGO							
		No. of holdings				Irrigated Area			
		Marginal (0 - 1 ha.)	Small (1 - 2 ha.)	Other (above 2 ha.)	Total	Marginal (0 - 1 ha.)	Small (1 - 2 ha.)	Other (above 2 ha.)	Total
1	2	339	340	341	342	343	344	345	346
1	Thane	61	77	97	235	1	9	14	24
2	Raigad	936	611	1108	2655	20	39	36	95
3	Ratnagiri	22323	11332	26853	60508	3	4	82	89
4	Sindhudurg	22259	11299	20547	54105	5	4	32	41
5	Nasik	127	226	613	966	5	18	109	132
6	Dhule	16	26	998	1040	0	8	56	64
7	Jalgaon	31	34	76	141	2	14	25	41
8	Ahmednagar	324	820	1558	2702	47	195	798	1040
9	Pune	392	361	690	1443	17	41	238	296
10	Solapur	63	219	706	988	30	72	292	394
11	Satara	415	502	600	1517	31	76	98	205
12	Sangli	124	234	478	836	1	22	160	183
13	Kolhapur	241	355	530	1126	4	33	93	130
14	Aurangabad	4	54	187	245	0	27	116	143
15	Jalna	0	22	79	101	0	6	42	48
16	Beed	65	113	315	493	2	6	22	30
17	Parbhani	0	9	62	71	0	7	25	32
18	Nanded	0	9	27	36	0	4	21	25
19	Osmanabad	38	18	108	164	0	5	6	11
20	Latur	8	82	193	283	0	1	26	27
21	Buldhana	25	32	3524	3581	5	6	6957	6968
22	Akola	9	306	625	940	0	508	1031	1539
23	Amravati	69	80	905	1054	4	7	1420	1431
24	Yavatmal	15	127	941	1083	0	0	1117	1117
25	Wardha	5	46	1383	1434	0	1	2677	2678
26	Nagpur	40	164	1427	1631	4	45	2268	2317
27	Bhandara	35	35	49	119	5	6	12	23
28	Chandrapur	0	10	23	33	0	10	12	22
29	Gadchiroli	43	42	16	101	3	2	0	5
	Total	**47668**	**27245**	**64718**	**139631**	**189**	**1176**	**17785**	**19150**

Note : Including Institutional Holdings.

Table - 23 (continued)
Districtwise and Cropwise estimated number of holdings and irrigated, unirrigated area by major size classes

(Area in hectare)

Sr. No.	Name of District	MANGO							
		Unirrigated Area				Total Area			
		Marginal (0 - 1 ha.)	Small (1 - 2 ha.)	Other (above 2 ha.)	Total	Marginal (0 - 1 ha.)	Small (1 - 2 ha.)	Other (above 2 ha.)	Total
1	2	347	348	349	350	351	352	353	354
1	Thane	15	45	491	551	16	54	505	575
2	Raigad	200	286	2197	2683	220	325	2233	2778
3	Ratnagiri	3591	4434	22331	30356	3594	4438	22413	30445
4	Sindhudurg	3279	3738	13945	20962	3284	3742	13977	21003
5	Nasik	23	72	274	369	28	90	383	501
6	Dhule	6	9	1488	1503	6	17	1544	1567
7	Jalgaon	3	7	34	44	5	21	59	85
8	Ahmednagar	44	83	178	305	91	278	976	1345
9	Pune	57	82	192	331	74	123	430	627
10	Solapur	0	7	91	98	30	79	383	492
11	Satara	43	145	189	377	74	221	287	582
12	Sangli	19	67	134	220	20	89	294	403
13	Kolhapur	47	77	365	489	51	110	458	619
14	Aurangabad	0	25	83	108	0	52	199	251
15	Jalna	0	5	43	48	0	11	85	96
16	Beed	9	7	109	125	11	13	131	155
17	Parbhani	0	0	25	25	0	7	50	57
18	Nanded	0	0	0	0	0	4	21	25
19	Osmanabad	7	0	10	17	7	5	16	28
20	Latur	1	18	92	111	1	19	118	138
21	Buldhana	3	13	48	64	8	19	7005	7032
22	Akola	3	2	45	50	3	510	1076	1589
23	Amravati	0	5	29	34	4	12	1449	1465
24	Yavatmal	0	29	51	80	0	29	1168	1197
25	Wardha	0	5	24	29	0	6	2701	2707
26	Nagpur	1	11	78	90	5	56	2346	2407
27	Bhandara	6	14	18	38	11	20	30	61
28	Chandrapur	0	0	14	14	0	10	26	36
29	Gadchiroli	15	15	22	52	18	17	22	57
	Total	**7372**	**9201**	**42600**	**59173**	**7561**	**10377**	**60385**	**78323**

Note : Including Institutional Holdings.

Table - 23 (continued)
Districtwise and Cropwise estimated number of holdings and irrigated, unirrigated area by major size classes

(Area in hectare)

Sr. No.	Name of District	CITRUS FRUITS							
		No. of holdings				Irrigated Area			
		Marginal (0 - 1 ha.)	Small (1 - 2 ha.)	Other (above 2 ha.)	Total	Marginal (0 - 1 ha.)	Small (1 - 2 ha.)	Other (above 2 ha.)	Total
1	2	355	356	357	358	359	360	361	362
1	Thane	0	0	0	0	0	0	0	0
2	Raigad	0	0	0	0	0	0	0	0
3	Ratnagiri	110	53	55	218	7	2	12	21
4	Sindhudurg	19	0	191	210	2	0	20	22
5	Nasik	46	81	101	228	12	31	308	351
6	Dhule	10	42	155	207	5	17	431	453
7	Jalgaon	216	620	1186	2022	78	333	1042	1453
8	Ahmednagar	1394	1944	2367	5705	377	691	1055	2123
9	Pune	289	621	981	1891	37	154	330	521
10	Solapur	147	611	1868	2626	35	186	751	972
11	Satara	13	16	26	55	3	3	4	10
12	Sangli	11	22	32	65	1	9	13	23
13	Kolhapur	0	19	0	19	0	8	0	8
14	Aurangabad	614	1961	2998	5573	243	1172	2564	3979
15	Jalna	190	743	1520	2453	82	550	1489	2121
16	Beed	194	237	432	863	59	70	254	383
17	Parbhani	39	270	594	903	11	155	375	541
18	Nanded	19	114	636	769	6	50	1131	1187
19	Osmanabad	0	4	47	51	0	2	27	29
20	Latur	12	16	76	104	3	11	48	62
21	Buldhana	138	313	547	998	54	216	596	866
22	Akola	138	400	891	1429	55	361	1112	1528
23	Amravati	4149	9444	11197	24790	2091	7254	14205	23550
24	Yavatmal	8	230	610	848	4	158	672	834
25	Wardha	235	1093	1917	3245	85	702	1897	2684
26	Nagpur	2879	7039	10551	20469	1126	4011	8605	13742
27	Bhandara	125	124	55	304	41	77	31	149
28	Chandrapur	4	0	16	20	0	0	9	9
29	Gadchiroli	60	299	387	746	32	294	667	993
	Total	**11059**	**26316**	**39436**	**76811**	**4449**	**16517**	**37648**	**58614**

Note : Including Institutional Holdings.

Table - 23 (continued)
Districtwise and Cropwise estimated number of holdings and irrigated, unirrigated area by major size classes

(Area in hectare)

Sr. No.	Name of District	CITRUS FRUITS							
		Unirrigated Area				Total Area			
		Marginal (0 - 1 ha.)	Small (1 - 2 ha.)	Other (above 2 ha.)	Total	Marginal (0 - 1 ha.)	Small (1 - 2 ha.)	Other (above 2 ha.)	Total
1	2	363	364	365	366	367	368	369	370
1	Thane	0	0	0	0	0	0	0	0
2	Raigad	0	0	0	0	0	0	0	0
3	Ratnagiri	0	0	0	0	7	2	12	21
4	Sindhudurg	0	0	0	0	2	0	20	22
5	Nasik	0	0	0	0	12	31	308	351
6	Dhule	0	0	0	0	5	17	431	453
7	Jalgaon	0	0	0	0	78	333	1042	1453
8	Ahmednagar	0	0	0	0	377	691	1055	2123
9	Pune	0	0	0	0	37	154	330	521
10	Solapur	0	0	0	0	35	186	751	972
11	Satara	0	0	0	0	3	3	4	10
12	Sangli	0	0	0	0	1	9	13	23
13	Kolhapur	0	0	0	0	0	8	0	8
14	Aurangabad	0	0	0	0	243	1172	2564	3979
15	Jalna	0	0	0	0	82	550	1489	2121
16	Beed	0	0	0	0	59	70	254	383
17	Parbhani	0	0	0	0	11	155	375	541
18	Nanded	0	0	0	0	6	50	1131	1187
19	Osmanabad	0	0	0	0	0	2	27	29
20	Latur	0	0	0	0	3	11	48	62
21	Buldhana	0	0	0	0	54	216	596	866
22	Akola	0	0	0	0	55	361	1112	1528
23	Amravati	0	0	0	0	2091	7254	14205	23550
24	Yavatmal	0	0	0	0	4	158	672	834
25	Wardha	0	0	0	0	85	702	1897	2684
26	Nagpur	0	0	0	0	1126	4011	8605	13742
27	Bhandara	0	0	0	0	41	77	31	149
28	Chandrapur	0	0	0	0	0	0	9	9
29	Gadchiroli	0	0	0	0	32	294	667	993
	Total	**0**	**0**	**0**	**0**	**4449**	**16517**	**37648**	**58614**

Note : Including Institutional Holdings.

Table - 23 (continued)
Districtwise and Cropwise estimated number of holdings and irrigated, unirrigated area by major size classes

(Area in hectare)

Sr. No.	Name of District	BANANA							
		No. of holdings				Irrigated Area			
		Marginal (0 - 1 ha.)	Small (1 - 2 ha.)	Other (above 2 ha.)	Total	Marginal (0 - 1 ha.)	Small (1 - 2 ha.)	Other (above 2 ha.)	Total
1	2	371	372	373	374	375	376	377	378
1	Thane	1775	170	40	1985	260	77	31	368
2	Raigad	9	0	0	9	0	0	0	0
3	Ratnagiri	0	7	58	65	0	0	14	14
4	Sindhudurg	103	43	188	334	9	11	48	68
5	Nasik	33	46	49	128	7	31	27	65
6	Dhule	276	700	1541	2517	152	698	2419	3269
7	Jalgaon	8054	13295	17913	39262	4240	13369	28821	46430
8	Ahmednagar	115	245	351	711	42	144	237	423
9	Pune	426	481	641	1548	151	214	362	727
10	Solapur	120	265	684	1069	18	80	305	403
11	Satara	393	170	163	726	51	33	21	105
12	Sangli	270	349	487	1106	39	65	60	164
13	Kolhapur	67	121	29	217	7	23	10	40
14	Aurangabad	151	284	639	1074	57	153	497	707
15	Jalna	164	203	524	891	56	94	365	515
16	Beed	4	66	185	255	1	30	166	197
17	Parbhani	426	1306	3709	5441	142	700	2577	3419
18	Nanded	1092	2742	3897	7731	410	1545	2966	4921
19	Osmanabad	5	39	59	103	0	32	38	70
20	Latur	0	23	26	49	0	14	21	35
21	Buldhana	269	529	977	1775	92	275	600	967
22	Akola	80	153	347	580	33	87	223	343
23	Amravati	217	478	578	1273	91	264	388	743
24	Yavatmal	42	248	768	1058	18	115	542	675
25	Wardha	85	546	1083	1714	55	288	878	1221
26	Nagpur	53	73	134	260	11	26	57	94
27	Bhandara	30	6	22	58	6	1	7	14
28	Chandrapur	0	13	7	20	0	5	14	19
29	Gadchiroli	0	45	13	58	0	35	7	42
	Total	**14259**	**22646**	**35112**	**72017**	**5948**	**18409**	**41701**	**66058**

Note : Including Institutional Holdings.

Table - 23 (continued)
Districtwise and Cropwise estimated number of holdings and irrigated, unirrigated area by major size classes

(Area in hectare)

Sr. No.	Name of District	BANANA							
		Unirrigated Area				Total Area			
		Marginal (0 - 1 ha.)	Small (1 - 2 ha.)	Other (above 2 ha.)	Total	Marginal (0 - 1 ha.)	Small (1 - 2 ha.)	Other (above 2 ha.)	Total
1	2	379	380	381	382	383	384	385	386
1	Thane	0	0	0	0	260	77	31	368
2	Raigad	0	0	0	0	0	0	0	0
3	Ratnagiri	0	0	0	0	0	0	14	14
4	Sindhudurg	0	0	0	0	9	11	48	68
5	Nasik	0	0	0	0	7	31	27	65
6	Dhule	0	0	0	0	152	698	2419	3269
7	Jalgaon	0	0	0	0	4240	13369	28821	46430
8	Ahmednagar	0	0	0	0	42	144	237	423
9	Pune	0	0	0	0	151	214	362	727
10	Solapur	0	0	0	0	18	80	305	403
11	Satara	0	0	0	0	51	33	21	105
12	Sangli	0	0	0	0	39	65	60	164
13	Kolhapur	0	0	0	0	7	23	10	40
14	Aurangabad	0	0	0	0	57	153	497	707
15	Jalna	0	0	0	0	56	94	365	515
16	Beed	0	0	0	0	1	30	166	197
17	Parbhani	0	0	0	0	142	700	2577	3419
18	Nanded	0	0	0	0	410	1545	2966	4921
19	Osmanabad	0	0	0	0	0	32	38	70
20	Latur	0	0	0	0	0	14	21	35
21	Buldhana	0	0	0	0	92	275	600	967
22	Akola	0	0	0	0	33	87	223	343
23	Amravati	0	0	0	0	91	264	388	743
24	Yavatmal	0	0	0	0	18	115	542	675
25	Wardha	0	0	0	0	55	288	878	1221
26	Nagpur	0	0	0	0	11	26	57	94
27	Bhandara	0	0	0	0	6	1	7	14
28	Chandrapur	0	0	0	0	0	5	14	19
29	Gadchiroli	0	0	0	0	0	35	7	42
	Total	**0**	**0**	**0**	**0**	**5948**	**18409**	**41701**	**66058**

Note : Including Institutional Holdings.

Table - 23 (continued)
Districtwise and Cropwise estimated number of holdings and irrigated, unirrigated area by major size classes

(Area in hectare)

Sr. No.	Name of District	GRAPES							
		No. of holdings				Irrigated Area			
		Marginal (0 - 1 ha.)	Small (1 - 2 ha.)	Other (above 2 ha.)	Total	Marginal (0 - 1 ha.)	Small (1 - 2 ha.)	Other (above 2 ha.)	Total
1	2	387	388	389	390	391	392	393	394
1	Thane	0	0	0	0	0	0	0	0
2	Raigad	0	0	0	0	0	0	0	0
3	Ratnagiri	1	7	10	18	0	1	2	3
4	Sindhudurg	19	5	0	24	1	1	0	2
5	Nasik	5958	8327	10316	24601	2518	6620	10451	19589
6	Dhule	82	313	247	642	29	152	134	315
7	Jalgaon	50	110	198	358	22	66	266	354
8	Ahmednagar	379	755	712	1846	145	432	520	1097
9	Pune	224	544	829	1597	80	303	778	1161
10	Solapur	186	489	1918	2593	58	253	1160	1471
11	Satara	155	90	123	368	46	45	68	159
12	Sangli	2033	2179	3120	7332	509	740	1314	2563
13	Kolhapur	109	29	47	185	28	6	17	51
14	Aurangabad	20	90	117	227	7	63	80	150
15	Jalna	18	28	72	118	4	10	44	58
16	Beed	21	68	88	177	4	38	64	106
17	Parbhani	4	12	17	33	1	7	11	19
18	Nanded	0	19	9	28	0	12	17	29
19	Osmanabad	17	100	285	402	9	43	218	270
20	Latur	0	52	94	146	0	24	74	98
21	Buldhana	5	27	13	45	3	13	5	21
22	Akola	0	0	0	0	0	0	0	0
23	Amravati	0	4	5	9	0	6	6	12
24	Yavatmal	0	0	5	5	0	0	2	2
25	Wardha	0	0	0	0	0	0	0	0
26	Nagpur	0	4	10	14	0	0	3	3
27	Bhandara	0	0	0	0	0	0	0	0
28	Chandrapur	0	4	3	7	0	6	1	7
29	Gadchiroli	0	0	0	0	0	0	0	0
	Total	**9281**	**13256**	**18238**	**40775**	**3464**	**8841**	**15235**	**27540**

Note : Including Institutional Holdings.

Table - 23 (continued)
Districtwise and Cropwise estimated number of holdings and irrigated, unirrigated area by major size classes

(Area in hectare)

Sr. No.	Name of District	GRAPES							
		Unirrigated Area				Total Area			
		Marginal (0 - 1 ha.)	Small (1 - 2 ha.)	Other (above 2 ha.)	Total	Marginal (0 - 1 ha.)	Small (1 - 2 ha.)	Other (above 2 ha.)	Total
1	2	395	396	397	398	399	400	401	402
1	Thane	0	0	0	0	0	0	0	0
2	Raigad	0	0	0	0	0	0	0	0
3	Ratnagiri	0	0	0	0	0	1	2	3
4	Sindhudurg	0	0	0	0	1	1	0	2
5	Nasik	0	0	0	0	2518	6620	10451	19589
6	Dhule	0	0	0	0	29	152	134	315
7	Jalgaon	0	0	0	0	22	66	266	354
8	Ahmednagar	0	0	0	0	145	432	520	1097
9	Pune	0	0	0	0	80	303	778	1161
10	Solapur	0	0	0	0	58	253	1160	1471
11	Satara	0	0	0	0	46	45	68	159
12	Sangli	0	0	0	0	509	740	1314	2563
13	Kolhapur	0	0	0	0	28	6	17	51
14	Aurangabad	0	0	0	0	7	63	80	150
15	Jalna	0	0	0	0	4	10	44	58
16	Beed	0	0	0	0	4	38	64	106
17	Parbhani	0	0	0	0	1	7	11	19
18	Nanded	0	0	0	0	0	12	17	29
19	Osmanabad	0	0	0	0	9	43	218	270
20	Latur	0	0	0	0	0	24	74	98
21	Buldhana	0	0	0	0	3	13	5	21
22	Akola	0	0	0	0	0	0	0	0
23	Amravati	0	0	0	0	0	6	6	12
24	Yavatmal	0	0	0	0	0	0	2	2
25	Wardha	0	0	0	0	0	0	0	0
26	Nagpur	0	0	0	0	0	0	3	3
27	Bhandara	0	0	0	0	0	0	0	0
28	Chandrapur	0	0	0	0	0	6	1	7
29	Gadchiroli	0	0	0	0	0	0	0	0
	Total	**0**	**0**	**0**	**0**	**3464**	**8841**	**15235**	**27540**

Note : Including Institutional Holdings.

Table - 23 (continued)
Districtwise and Cropwise estimated number of holdings and irrigated, unirrigated area by major size classes

(Area in hectare)

Sr. No.	Name of District	POMEGRANATE							
		No. of holdings				Irrigated Area			
		Marginal (0 - 1 ha.)	Small (1 - 2 ha.)	Other (above 2 ha.)	Total	Marginal (0 - 1 ha.)	Small (1 - 2 ha.)	Other (above 2 ha.)	Total
1	2	403	404	405	406	407	408	409	410
1	Thane			0				0	
2	Raigad			0				0	
3	Ratnagiri	25	36	100	161	0	0	0	0
4	Sindhudurg	14	27	36	77	0	0	0	0
5	Nasik	1435	3282	4422	9139	452	1505	2694	4651
6	Dhule	33	49	131	213	12	22	79	113
7	Jalgaon	11	49	141	201	2	22	81	105
8	Ahmednagar	651	960	1246	2857	202	358	538	1098
9	Pune	434	674	1360	2468	100	218	678	996
10	Solapur	1281	2450	6071	9802	435	1074	3816	5325
11	Satara	219	309	954	1482	34	80	324	438
12	Sangli	941	547	1633	3121	165	188	851	1204
13	Kolhapur	32	0	26	58	2	0	0	2
14	Aurangabad	0	45	61	106	0	28	34	62
15	Jalna	0	13	51	64	0	1	31	32
16	Beed	9	31	38	78	1	1	30	32
17	Parbhani	4	0	11	15	0	0	8	8
18	Nanded	0	5	9	14	0	0	0	0
19	Osmanabad	5	6	21	32	0	0	10	10
20	Latur	0	10	22	32	0	4	7	11
21	Buldhana	0	27	32	59	0	9	11	20
22	Akola	4	22	23	49	1	4	20	25
23	Amravati	0	10	29	39	0	0	19	19
24	Yavatmal	3	11	25	39	0	0	14	14
25	Wardha	0	0	2	2	0	0	0	0
26	Nagpur	6	15	39	60	0	4	25	29
27	Bhandara	0	0	8	8	0	0	1	1
28	Chandrapur			0				0	
29	Gadchiroli			0				0	
	Total	**5107**	**8578**	**16491**	**30176**	**1406**	**3518**	**9271**	**14195**

Note : Including Institutional Holdings.

Table - 23 (continued)
Districtwise and Cropwise estimated number of holdings and irrigated, unirrigated area by major size classes

(Area in hectare)

Sr. No.	Name of District	POMEGRANATE							
		Unirrigated Area				Total Area			
		Marginal (0 - 1 ha.)	Small (1 - 2 ha.)	Other (above 2 ha.)	Total	Marginal (0 - 1 ha.)	Small (1 - 2 ha.)	Other (above 2 ha.)	Total
1	2	411	412	413	414	415	416	417	418
1	Thane			0		0	0	0	0
2	Raigad			0		0	0	0	0
3	Ratnagiri	4	9	21	34	4	9	21	34
4	Sindhudurg	3	5	13	21	3	5	13	21
5	Nasik	404	746	2373	3523	856	2251	5067	8174
6	Dhule	2	5	30	37	14	27	109	150
7	Jalgaon	1	2	5	8	3	24	86	113
8	Ahmednagar	0	16	34	50	202	374	572	1148
9	Pune	3	13	19	35	103	231	697	1031
10	Solapur	1	11	103	115	436	1085	3919	5440
11	Satara	13	8	24	45	47	88	348	483
12	Sangli	1	8	75	84	166	196	926	1288
13	Kolhapur	3	0	15	18	5	0	15	20
14	Aurangabad	0	4	12	16	0	32	46	78
15	Jalna	0	4	7	11	0	5	38	43
16	Beed	0	9	6	15	1	10	36	47
17	Parbhani	3	0	1	4	3	0	9	12
18	Nanded	0	2	4	6	0	2	4	6
19	Osmanabad	0	2	0	2	0	2	10	12
20	Latur	0	3	4	7	0	7	11	18
21	Buldhana	0	2	26	28	0	11	37	48
22	Akola	0	1	2	3	1	5	22	28
23	Amravati	0	0	11	11	0	0	30	30
24	Yavatmal	1	2	0	3	1	2	14	17
25	Wardha	0	0	1	1	0	0	1	1
26	Nagpur	9	4	7	20	9	8	32	49
27	Bhandara	0	0	1	1	0	0	2	2
28	Chandrapur	0	0	0	0	0	0	0	0
29	Gadchiroli	0	0	0	0	0	0	0	0
	Total	**448**	**856**	**2794**	**4098**	**1854**	**4374**	**12065**	**18293**

Note : Including Institutional Holdings.

Table - 23 (continued)
Districtwise and Cropwise estimated number of holdings and irrigated, unirrigated area by major size classes

(Area in hectare)

Sr. No.	Name of District	PAPAYA							
		No. of holdings				Irrigated Area			
		Marginal (0 - 1 ha.)	Small (1 - 2 ha.)	Other (above 2 ha.)	Total	Marginal (0 - 1 ha.)	Small (1 - 2 ha.)	Other (above 2 ha.)	Total
1	2	419	420	421	422	423	424	425	426
1	Thane	0	0	3	3	0	0	5	5
2	Raigad	0	0	0	0	0	0	0	0
3	Ratnagiri	0	0	0	0	0	0	0	0
4	Sindhudurg	0	0	0	0	0	0	0	0
5	Nasik	26	74	40	140	11	39	31	81
6	Dhule	4	38	77	119	1	18	34	53
7	Jalgaon	117	166	286	569	40	96	235	371
8	Ahmednagar	26	94	127	247	15	39	72	126
9	Pune	41	45	151	237	2	14	61	77
10	Solapur	7	20	49	76	1	11	24	36
11	Satara	99	72	53	224	13	17	11	41
12	Sangli	14	11	24	49	2	2	9	13
13	Kolhapur	6	4	0	10	1	1	0	2
14	Aurangabad	4	5	20	29	0	1	6	7
15	Jalna	0	3	9	12	0	1	3	4
16	Beed	0	0	10	10	0	0	0	0
17	Parbhani	4	0	30	34	4	0	33	37
18	Nanded	0	4	17	21	0	2	10	12
19	Osmanabad	0	21	13	34	0	10	10	20
20	Latur	0	0	5	5	0	0	5	5
21	Buldhana	6	18	47	71	1	8	29	38
22	Akola	5	5	16	26	1	1	9	11
23	Amravati	5	5	32	42	3	0	13	16
24	Yavatmal	0	13	18	31	0	2	9	11
25	Wardha	20	54	117	191	0	16	39	55
26	Nagpur	48	90	106	244	11	9	20	40
27	Bhandara	3	0	0	3	0	0	0	0
28	Chandrapur	0	0	3	3	0	0	0	0
29	Gadchiroli	0	4	5	9	0	1	0	1
	Total	**435**	**746**	**1258**	**2439**	**106**	**288**	**668**	**1062**

Note : Including Institutional Holdings.

Table - 23 (continued)
Districtwise and Cropwise estimated number of holdings and irrigated, unirrigated area by major size classes

(Area in hectare)

Sr. No.	Name of District	PAPAYA							
		Unirrigated Area				Total Area			
		Marginal (0 - 1 ha.)	Small (1 - 2 ha.)	Other (above 2 ha.)	Total	Marginal (0 - 1 ha.)	Small (1 - 2 ha.)	Other (above 2 ha.)	Total
1	2	427	428	429	430	431	432	433	434
1	Thane	0	0	0	0	0	0	5	5
2	Raigad	0	0	0	0	0	0	0	0
3	Ratnagiri	0	0	0	0	0	0	0	0
4	Sindhudurg	0	0	0	0	0	0	0	0
5	Nasik	0	0	0	0	11	39	31	81
6	Dhule	0	0	0	0	1	18	34	53
7	Jalgaon	0	0	0	0	40	96	235	371
8	Ahmednagar	0	0	0	0	15	39	72	126
9	Pune	0	0	0	0	2	14	61	77
10	Solapur	0	0	0	0	1	11	24	36
11	Satara	0	0	0	0	13	17	11	41
12	Sangli	0	0	0	0	2	2	9	13
13	Kolhapur	0	0	0	0	1	1	0	2
14	Aurangabad	0	0	0	0	0	1	6	7
15	Jalna	0	0	0	0	0	1	3	4
16	Beed	0	0	0	0	0	0	0	0
17	Parbhani	0	0	0	0	4	0	33	37
18	Nanded	0	0	0	0	0	2	10	12
19	Osmanabad	0	0	0	0	0	10	10	20
20	Latur	0	0	0	0	0	0	5	5
21	Buldhana	0	0	0	0	1	8	29	38
22	Akola	0	0	0	0	1	1	9	11
23	Amravati	0	0	0	0	3	0	13	16
24	Yavatmal	0	0	0	0	0	2	9	11
25	Wardha	0	0	0	0	0	16	39	55
26	Nagpur	0	0	0	0	11	9	20	40
27	Bhandara	0	0	0	0	0	0	0	0
28	Chandrapur	0	0	0	0	0	0	0	0
29	Gadchiroli	0	0	0	0	0	1	0	1
	Total	**0**	**0**	**0**	**0**	**106**	**288**	**668**	**1062**

Note : Including Institutional Holdings.

Table - 23 (continued)
Districtwise and Cropwise estimated number of holdings and irrigated, unirrigated area by major size classes

(Area in hectare)

Sr. No.	Name of District	GUAVA							
		No. of holdings				Irrigated Area			
		Marginal (0 - 1 ha.)	Small (1 - 2 ha.)	Other (above 2 ha.)	Total	Marginal (0 - 1 ha.)	Small (1 - 2 ha.)	Other (above 2 ha.)	Total
1	2	435	436	437	438	439	440	441	442
1	Thane	3	8	25	36	1	2	17	20
2	Raigad	0	0	0	0	0	0	0	0
3	Ratnagiri	64	69	85	218	0	0	0	0
4	Sindhudurg	92	69	150	311	0	0	0	0
5	Nasik	535	666	1264	2465	131	262	773	1166
6	Dhule	11	49	145	205	3	12	59	74
7	Jalgaon	38	96	271	405	16	43	93	152
8	Ahmednagar	400	767	868	2035	95	336	536	967
9	Pune	474	561	1246	2281	69	137	559	765
10	Solapur	42	253	457	752	7	57	128	192
11	Satara	398	198	285	881	16	21	77	114
12	Sangli	104	103	400	607	6	16	66	88
13	Kolhapur	94	63	54	211	4	4	3	11
14	Aurangabad	34	108	206	348	12	45	127	184
15	Jalna	5	16	63	84	0	6	28	34
16	Beed	4	18	61	83	0	1	10	11
17	Parbhani	20	8	23	51	0	2	1	3
18	Nanded	0	5	28	33	0	0	17	17
19	Osmanabad	16	21	71	108	1	4	5	10
20	Latur	6	18	82	106	2	4	33	39
21	Buldhana	0	14	61	75	0	2	11	13
22	Akola	24	30	125	179	1	9	43	53
23	Amravati	11	59	127	197	6	37	50	93
24	Yavatmal	12	21	36	69	0	2	10	12
25	Wardha	8	35	91	134	0	7	11	18
26	Nagpur	68	206	302	576	1	13	40	54
27	Bhandara	153	331	159	643	23	36	31	90
28	Chandrapur	0	0	9	9	0	0	1	1
29	Gadchiroli	0	26	17	43	0	0	0	0
	Total	**2616**	**3818**	**6711**	**13145**	**394**	**1058**	**2729**	**4181**

Note : Including Institutional Holdings.

Table - 23 (continued)
Districtwise and Cropwise estimated number of holdings and irrigated, unirrigated area by major size classes

(Area in hectare)

Sr. No.	Name of District	GUAVA							
		Unirrigated Area				Total Area			
		Marginal (0 - 1 ha.)	Small (1 - 2 ha.)	Other (above 2 ha.)	Total	Marginal (0 - 1 ha.)	Small (1 - 2 ha.)	Other (above 2 ha.)	Total
1	2	443	444	445	446	447	448	449	450
1	Thane	0	4	0	4	1	6	17	24
2	Raigad	0	0	0	0	0	0	0	0
3	Ratnagiri	6	9	56	71	6	9	56	71
4	Sindhudurg	21	23	95	139	21	23	95	139
5	Nasik	23	47	99	169	154	309	872	1335
6	Dhule	0	7	21	28	3	19	80	102
7	Jalgaon	0	10	39	49	16	53	132	201
8	Ahmednagar	24	13	34	71	119	349	570	1038
9	Pune	26	27	64	117	95	164	623	882
10	Solapur	0	8	3	11	7	65	131	203
11	Satara	26	19	20	65	42	40	97	179
12	Sangli	5	6	20	31	11	22	86	119
13	Kolhapur	5	7	6	18	9	11	9	29
14	Aurangabad	0	3	47	50	12	48	174	234
15	Jalna	2	0	14	16	2	6	42	50
16	Beed	2	1	1	4	2	2	11	15
17	Parbhani	5	2	13	20	5	4	14	23
18	Nanded	0	3	1	4	0	3	18	21
19	Osmanabad	0	2	2	4	1	6	7	14
20	Latur	0	0	68	68	2	4	101	107
21	Buldhana	0	2	15	17	0	4	26	30
22	Akola	13	7	71	91	14	16	114	144
23	Amravati	0	0	4	4	6	37	54	97
24	Yavatmal	3	5	12	20	3	7	22	32
25	Wardha	0	2	3	5	0	9	14	23
26	Nagpur	7	36	74	117	8	49	114	171
27	Bhandara	11	40	37	88	34	76	68	178
28	Chandrapur	0	0	1	1	0	0	2	2
29	Gadchiroli	0	2	6	8	0	2	6	8
	Total	**179**	**285**	**826**	**1290**	**573**	**1343**	**3555**	**5471**

Note : Including Institutional Holdings.

Table - 23 (continued)
Districtwise and Cropwise estimated number of holdings and irrigated, unirrigated area by major size classes

(Area in hectare)

Sr. No.	Name of District	CASHEWNUT							
		No. of holdings				Irrigated Area			
		Marginal (0 - 1 ha.)	Small (1 - 2 ha.)	Other (above 2 ha.)	Total	Marginal (0 - 1 ha.)	Small (1 - 2 ha.)	Other (above 2 ha.)	Total
1	2	451	452	453	454	455	456	457	458
1	Thane	0	10	0	10	0	0	0	0
2	Raigad	101	55	203	359	0	0	0	0
3	Ratnagiri	5432	4395	13996	23823	0	0	0	0
4	Sindhudurg	19229	10876	21745	51850	0	0	0	0
5	Nasik	22	16	57	95	0	0	0	0
6	Dhule	0	0	11	11	0	0	0	0
7	Jalgaon	0	0	10	10	0	0	0	0
8	Ahmednagar	0	7	7	14	0	0	0	0
9	Pune	13	0	5	18	0	0	0	0
10	Solapur	0	6	10	16	0	0	0	0
11	Satara	27	10	11	48	0	0	0	0
12	Sangli	0	0	5	5	0	0	0	0
13	Kolhapur	265	341	810	1416	0	0	0	0
14	Aurangabad	0	0	4	4	0	0	0	0
15	Jalna	0	0	6	6	0	0	0	0
16	Beed	11	0	15	26	0	0	0	0
17	Parbhani	0	4	0	4	0	0	0	0
18	Nanded	4	4	3	11	0	0	0	0
19	Osmanabad	5	0	0	5	0	0	0	0
20	Latur	0	13	0	13	0	0	0	0
21	Buldhana	0	0	0	0	0	0	0	0
22	Akola	8	14	4	26	0	0	0	0
23	Amravati	0	5	0	5	0	0	0	0
24	Yavatmal	0	0	13	13	0	0	0	0
25	Wardha	0	8	14	22	0	0	0	0
26	Nagpur	0	0	0	0	0	0	0	0
27	Bhandara	0	0	0	0	0	0	0	0
28	Chandrapur	0	0	0	0	0	0	0	0
29	Gadchiroli	0	0	8	8	0	0	0	0
	Total	**25117**	**15764**	**36937**	**77818**	**0**	**0**	**0**	**0**

Note : Including Institutional Holdings.

Table - 23 (continued)
Districtwise and Cropwise estimated number of holdings and irrigated, unirrigated area by major size classes

(Area in hectare)

Sr. No.	Name of District	CASHEWNUT							
		Unirrigated Area				Total Area			
		Marginal (0 - 1 ha.)	Small (1 - 2 ha.)	Other (above 2 ha.)	Total	Marginal (0 - 1 ha.)	Small (1 - 2 ha.)	Other (above 2 ha.)	Total
1	2	459	460	461	462	463	464	465	466
1	Thane	0	5	0	5	0	5	0	5
2	Raigad	31	15	149	195	31	15	149	195
3	Ratnagiri	655	1094	9937	11686	655	1094	9937	11686
4	Sindhudurg	2952	3548	19559	26059	2952	3548	19559	26059
5	Nasik	12	5	48	65	12	5	48	65
6	Dhule	0	0	7	7	0	0	7	7
7	Jalgaon	0	0	19	19	0	0	19	19
8	Ahmednagar	0	5	4	9	0	5	4	9
9	Pune	3	0	1	4	3	0	1	4
10	Solapur	0	4	7	11	0	4	7	11
11	Satara	6	7	6	19	6	7	6	19
12	Sangli	0	0	1	1	0	0	1	1
13	Kolhapur	62	166	819	1047	62	166	819	1047
14	Aurangabad	0	0	1	1	0	0	1	1
15	Jalna	0	0	6	6	0	0	6	6
16	Beed	3	0	7	10	3	0	7	10
17	Parbhani	0	2	0	2	0	2	0	2
18	Nanded	1	5	3	9	1	5	3	9
19	Osmanabad	0	0	0	0	0	0	0	0
20	Latur	0	4	0	4	0	4	0	4
21	Buldhana	0	0	0	0	0	0	0	0
22	Akola	5	27	12	44	5	27	12	44
23	Amravati	0	7	0	7	0	7	0	7
24	Yavatmal	0	0	34	34	0	0	34	34
25	Wardha	0	7	29	36	0	7	29	36
26	Nagpur	0	0	0	0	0	0	0	0
27	Bhandara	0	0	0	0	0	0	0	0
28	Chandrapur	0	0	0	0	0	0	0	0
29	Gadchiroli	0	0	8	8	0	0	8	8
	Total	**3730**	**4901**	**30657**	**39288**	**3730**	**4901**	**30657**	**39288**

Note : Including Institutional Holdings.

Table - 23 (continued)
Districtwise and Cropwise estimated number of holdings and irrigated, unirrigated area by major size classes

(Area in hectare)

Sr. No.	Name of District	CHIKU							
		No. of holdings				Irrigated Area			
		Marginal (0 - 1 ha.)	Small (1 - 2 ha.)	Other (above 2 ha.)	Total	Marginal (0 - 1 ha.)	Small (1 - 2 ha.)	Other (above 2 ha.)	Total
1	2	467	468	469	470	471	472	473	474
1	Thane	329	538	1174	2041	178	552	4364	5094
2	Raigad	0	0	6	6	0	0	0	0
3	Ratnagiri	14	0	65	79	0	0	0	0
4	Sindhudurg	85	26	46	157	0	0	0	0
5	Nasik	52	212	244	508	11	102	216	329
6	Dhule	11	24	59	94	4	4	17	25
7	Jalgaon	38	29	82	149	10	14	64	88
8	Ahmednagar	276	633	812	1721	92	283	553	928
9	Pune	224	299	574	1097	49	80	227	356
10	Solapur	45	66	356	467	9	25	152	186
11	Satara	27	44	141	212	2	19	32	53
12	Sangli	48	101	119	268	7	11	54	72
13	Kolhapur	102	144	57	303	4	12	0	16
14	Aurangabad	26	69	151	246	8	14	90	112
15	Jalna	0	0	18	18	0	0	7	7
16	Beed	0	10	11	21	0	4	6	10
17	Parbhani	4	10	10	24	3	0	5	8
18	Nanded	0	0	0	0	0	0	0	0
19	Osmanabad	0	8	5	13	0	10	2	12
20	Latur	0	0	31	31	0	0	8	8
21	Buldhana	0	0	0	0	0	0	0	0
22	Akola	0	0	0	0	0	0	0	0
23	Amravati	0	0	0	0	0	0	0	0
24	Yavatmal	0	0	0	0	0	0	0	0
25	Wardha	0	0	0	0	0	0	0	0
26	Nagpur	0	0	0	0	0	0	0	0
27	Bhandara	0	0	0	0	0	0	0	0
28	Chandrapur	0	0	0	0	0	0	0	0
29	Gadchiroli	0	0	0	0	0	0	0	0
	Total	**1281**	**2213**	**3961**	**7455**	**377**	**1130**	**5797**	**7304**

Note : Including Institutional Holdings.

Table - 23 (continued)
Districtwise and Cropwise estimated number of holdings and irrigated, unirrigated area by major size classes

(Area in hectare)

Sr. No.	Name of District	CHIKU							
		Unirrigated Area				Total Area			
		Marginal (0 - 1 ha.)	Small (1 - 2 ha.)	Other (above 2 ha.)	Total	Marginal (0 - 1 ha.)	Small (1 - 2 ha.)	Other (above 2 ha.)	Total
1	2	475	476	477	478	479	480	481	482
1	Thane	8	46	185	239	186	598	4549	5333
2	Raigad	0	0	1	1	0	0	1	1
3	Ratnagiri	15	0	19	34	15	0	19	34
4	Sindhudurg	5	1	19	25	5	1	19	25
5	Nasik	6	13	50	69	17	115	266	398
6	Dhule	0	1	24	25	4	5	41	50
7	Jalgaon	2	0	1	3	12	14	65	91
8	Ahmednagar	0	1	65	66	92	284	618	994
9	Pune	2	6	21	29	51	86	248	385
10	Solapur	0	6	63	69	9	31	215	255
11	Satara	0	1	10	11	2	20	42	64
12	Sangli	2	24	2	28	9	35	56	100
13	Kolhapur	24	30	30	84	28	42	30	100
14	Aurangabad	6	10	8	24	14	24	98	136
15	Jalna	0	0	7	7	0	0	14	14
16	Beed	0	1	0	1	0	5	6	11
17	Parbhani	0	2	0	2	3	2	5	10
18	Nanded	0	0	0	0	0	0	0	0
19	Osmanabad	0	0	0	0	0	10	2	12
20	Latur	0	0	48	48	0	0	56	56
21	Buldhana	0	0	0	0	0	0	0	0
22	Akola	0	0	0	0	0	0	0	0
23	Amravati	0	0	0	0	0	0	0	0
24	Yavatmal	0	0	0	0	0	0	0	0
25	Wardha	0	0	0	0	0	0	0	0
26	Nagpur	0	0	0	0	0	0	0	0
27	Bhandara	0	0	0	0	0	0	0	0
28	Chandrapur	0	0	0	0	0	0	0	0
29	Gadchiroli	0	0	0	0	0	0	0	0
	Total	**70**	**142**	**553**	**765**	**447**	**1272**	**6350**	**8069**

Note : Including Institutional Holdings.

Table - 23 (continued)
Districtwise and Cropwise estimated number of holdings and irrigated, unirrigated area by major size classes

(Area in hectare)

Sr. No.	Name of District	OTHER FRUITS							
		No. of holdings				Irrigated Area			
		Marginal (0 - 1 ha.)	Small (1 - 2 ha.)	Other (above 2 ha.)	Total	Marginal (0 - 1 ha.)	Small (1 - 2 ha.)	Other (above 2 ha.)	Total
1	2	483	484	485	486	487	488	489	490
1	Thane	818	84	31	933	131	33	18	182
2	Raigad	147	16	25	188	14	0	20	34
3	Ratnagiri	45	34	169	248	0	0	0	0
4	Sindhudurg	650	335	1143	2128	0	0	0	0
5	Nasik	87	298	568	953	19	70	322	411
6	Dhule	11	96	219	326	1	20	109	130
7	Jalgaon	63	127	369	559	18	61	124	203
8	Ahmednagar	473	1013	1930	3416	74	288	692	1054
9	Pune	642	961	1996	3599	137	270	1002	1409
10	Solapur	670	1788	5664	8122	179	631	3016	3826
11	Satara	365	535	630	1530	49	125	161	335
12	Sangli	106	168	527	801	9	48	171	228
13	Kolhapur	323	199	267	789	4	21	13	38
14	Aurangabad	4	49	114	167	0	17	67	84
15	Jalna	10	16	34	60	0	1	17	18
16	Beed	23	65	199	287	0	10	66	76
17	Parbhani	4	0	46	50	0	0	22	22
18	Nanded	37	9	25	71	0	0	4	4
19	Osmanabad	82	81	156	319	2	6	8	16
20	Latur	12	34	59	105	5	38	24	67
21	Buldhana	41	25	52	118	5	11	28	44
22	Akola	9	22	88	119	1	5	17	23
23	Amravati	38	61	132	231	8	38	129	175
24	Yavatmal	22	74	165	261	12	34	171	217
25	Wardha	0	27	89	116	0	9	26	35
26	Nagpur	116	168	205	489	10	32	64	106
27	Bhandara	160	87	92	339	7	1	8	16
28	Chandrapur	15	40	38	93	0	5	1	6
29	Gadchiroli	5	44	22	71	0	6	0	6
	Total	**4978**	**6456**	**15054**	**26488**	**685**	**1780**	**6300**	**8765**

Note : Including Institutional Holdings.

Table - 23 (continued)
Districtwise and Cropwise estimated number of holdings and irrigated, unirrigated area by major size classes

(Area in hectare)

Sr. No.	Name of District	OTHER FRUITS							
		Unirrigated Area				Total Area			
		Marginal (0 - 1 ha.)	Small (1 - 2 ha.)	Other (above 2 ha.)	Total	Marginal (0 - 1 ha.)	Small (1 - 2 ha.)	Other (above 2 ha.)	Total
1	2	491	492	493	494	495	496	497	498
1	Thane	9	50	91	150	140	83	109	332
2	Raigad	7	1	49	57	21	1	69	91
3	Ratnagiri	3	17	84	104	3	17	84	104
4	Sindhudurg	47	46	427	520	47	46	427	520
5	Nasik	15	115	398	528	34	185	720	939
6	Dhule	1	41	135	177	2	61	244	307
7	Jalgaon	5	30	203	238	23	91	327	441
8	Ahmednagar	15	85	313	413	89	373	1005	1467
9	Pune	18	57	110	185	155	327	1112	1594
10	Solapur	26	103	519	648	205	734	3535	4474
11	Satara	22	31	77	130	71	156	238	465
12	Sangli	9	25	139	173	18	73	310	401
13	Kolhapur	50	51	166	267	54	72	179	305
14	Aurangabad	3	20	64	87	3	37	131	171
15	Jalna	4	13	5	22	4	14	22	40
16	Beed	7	6	54	67	7	16	120	143
17	Parbhani	0	0	18	18	0	0	40	40
18	Nanded	10	9	17	36	10	9	21	40
19	Osmanabad	2	6	16	24	4	12	24	40
20	Latur	2	14	97	113	7	52	121	180
21	Buldhana	4	1	5	10	9	12	33	54
22	Akola	3	12	93	108	4	17	110	131
23	Amravati	4	0	21	25	12	38	150	200
24	Yavatmal	0	8	38	46	12	42	209	263
25	Wardha	0	2	78	80	0	11	104	115
26	Nagpur	1	22	24	47	11	54	88	153
27	Bhandara	8	2	7	17	15	3	15	33
28	Chandrapur	3	7	23	33	3	12	24	39
29	Gadchiroli	1	0	9	10	1	6	9	16
	Total	**279**	**774**	**3280**	**4333**	**964**	**2554**	**9580**	**13098**

Note : Including Institutional Holdings.

Table - 23 (continued)
Districtwise and Cropwise estimated number of holdings and irrigated, unirrigated area by major size classes

(Area in hectare)

Sr. No.	Name of District	TOTAL FRUITS							
		No. of holdings				Irrigated Area			
		Marginal (0 - 1 ha.)	Small (1 - 2 ha.)	Other (above 2 ha.)	Total	Marginal (0 - 1 ha.)	Small (1 - 2 ha.)	Other (above 2 ha.)	Total
1	2	499	500	501	502	503	504	505	506
1	Thane	2986	887	1370	5243	571	673	4449	5693
2	Raigad	1193	682	1342	3217	34	39	56	129
3	Ratnagiri	28014	15933	41391	85338	10	7	110	127
4	Sindhudurg	42470	22680	44046	109196	17	16	100	133
5	Nasik	8321	13228	17674	39223	3166	8678	14931	26775
6	Dhule	454	1337	3583	5374	207	951	3338	4496
7	Jalgaon	8618	14526	20530	43674	4428	14018	30751	49197
8	Ahmednagar	4038	7238	9978	21254	1089	2766	5001	8856
9	Pune	3159	4547	8473	16179	642	1431	4235	6308
10	Solapur	2561	6167	17785	26513	772	2389	9644	12805
11	Satara	2111	1946	2986	7043	245	419	796	1460
12	Sangli	3651	3714	6825	14190	739	1101	2698	4538
13	Kolhapur	1239	1275	1820	4334	54	108	136	298
14	Aurangabad	857	2665	4497	8019	327	1520	3581	5428
15	Jalna	387	1044	2376	3807	142	669	2026	2837
16	Beed	331	608	1354	2293	67	160	618	845
17	Parbhani	505	1619	4502	6626	161	871	3057	4089
18	Nanded	1152	2911	4651	8714	416	1613	4166	6195
19	Osmanabad	168	298	765	1231	12	112	324	448
20	Latur	38	248	588	874	10	96	246	352
21	Buldhana	484	985	5253	6722	160	540	8237	8937
22	Akola	277	952	2119	3348	92	975	2455	3522
23	Amravati	4489	10146	13005	27640	2203	7606	16230	26039
24	Yavatmal	102	724	2581	3407	34	311	2537	2882
25	Wardha	353	1809	4696	6858	140	1023	5528	6691
26	Nagpur	3210	7759	12774	23743	1163	4140	11082	16385
27	Bhandara	506	583	385	1474	82	121	90	293
28	Chandrapur	19	67	99	185	0	26	38	64
29	Gadchiroli	108	460	468	1036	35	338	674	1047
	Total	**121801**	**127038**	**237916**	**486755**	**17018**	**52717**	**137134**	**206869**

Note : Including Institutional Holdings.

Table - 23 (continued)
Districtwise and Cropwise estimated number of holdings and irrigated, unirrigated area by major size classes

(Area in hectare)

Sr. No.	Name of District	TOTAL FRUITS							
		Unirrigated Area				Total Area			
		Marginal (0 - 1 ha.)	Small (1 - 2 ha.)	Other (above 2 ha.)	Total	Marginal (0 - 1 ha.)	Small (1 - 2 ha.)	Other (above 2 ha.)	Total
1	2	507	508	509	510	511	512	513	514
1	Thane	32	150	767	949	603	823	5216	6642
2	Raigad	238	302	2396	2936	272	341	2452	3065
3	Ratnagiri	4274	5563	32448	42285	4284	5570	32558	42412
4	Sindhudurg	6307	7361	34058	47726	6324	7377	34158	47859
5	Nasik	483	998	3242	4723	3649	9676	18173	31498
6	Dhule	9	63	1705	1777	216	1014	5043	6273
7	Jalgaon	11	49	301	361	4439	14067	31052	49558
8	Ahmednagar	83	203	628	914	1172	2969	5629	9770
9	Pune	109	185	407	701	751	1616	4642	7009
10	Solapur	27	139	786	952	799	2528	10430	13757
11	Satara	110	211	326	647	355	630	1122	2107
12	Sangli	36	130	371	537	775	1231	3069	5075
13	Kolhapur	191	331	1401	1923	245	439	1537	2221
14	Aurangabad	9	62	215	286	336	1582	3796	5714
15	Jalna	6	22	82	110	148	691	2108	2947
16	Beed	21	24	177	222	88	184	795	1067
17	Parbhani	8	6	57	71	169	877	3114	4160
18	Nanded	11	19	25	55	427	1632	4191	6250
19	Osmanabad	9	10	28	47	21	122	352	495
20	Latur	3	39	309	351	13	135	555	703
21	Buldhana	7	18	94	119	167	558	8331	9056
22	Akola	24	49	223	296	116	1024	2678	3818
23	Amravati	4	12	65	81	2207	7618	16295	26120
24	Yavatmal	4	44	135	183	38	355	2672	3065
25	Wardha	0	16	135	151	140	1039	5663	6842
26	Nagpur	18	73	183	274	1181	4213	11265	16659
27	Bhandara	25	56	63	144	107	177	153	437
28	Chandrapur	3	7	38	48	3	33	76	112
29	Gadchiroli	16	17	45	78	51	355	719	1125
	Total	**12078**	**16159**	**80710**	**108947**	**29096**	**68876**	**217844**	**315816**

Note : Including Institutional Holdings.

Table - 23 (continued)
Districtwise and Cropwise estimated number of holdings and irrigated, unirrigated area by major size classes

(Area in hectare)

Sr. No.	District Name	POTATO							
		No. of holdings				Irrigated Area			
		Marginal (0 - 1 ha.)	Small (1 - 2 ha.)	Other (above 2 ha.)	Total	Marginal (0 - 1 ha.)	Small (1 - 2 ha.)	Other (above 2 ha.)	Total
1	2	515	516	517	518	519	520	521	522
1	Thane	5	0	0	5	0	0	0	0
2	Raigad	0	0	0	0	0	0	0	0
3	Ratinagiri	0	0	0	0	0	0	0	0
4	Sindhudurg	0	11	14	25	0	0	0	0
5	Nasik	235	418	588	1241	55	159	329	543
6	Dhule	11	31	28	70	1	4	1	6
7	Jalgaon	23	25	17	65	7	0	1	8
8	Ahmednagar	158	263	478	899	41	78	180	299
9	Pune	1903	2205	4793	8901	235	619	2109	2963
10	Solapur	21	15	34	70	2	1	6	9
11	Satara	4282	3646	3073	11001	654	1015	1157	2826
12	Sangli	180	218	585	983	3	9	44	56
13	Kolhapur	551	754	1368	2673	9	0	37	46
14	Aurangabad	6	10	33	49	0	14	31	45
15	Jalna	0	0	20	20	0	0	13	13
16	Beed	51	50	250	351	0	1	37	38
17	Parbhani	0	0	26	26	0	0	6	6
18	Nanded	3	0	0	3	0	0	0	0
19	Osmanabad	20	13	114	147	1	0	8	9
20	Latur	0	17	17	34	0	8	10	18
21	Buldhana	0	0	4	4	0	0	0	0
22	Akola	5	6	0	11	4	0	0	4
23	Amravati	4	5	6	15	0	2	9	11
24	Yavatmal	0	6	28	34	0	1	14	15
25	Wardha	3	14	10	27	0	2	0	2
26	Nagpur	36	46	72	154	6	10	21	37
27	Bhandara	37	130	76	243	4	19	18	41
28	Chandrapur	7	4	4	15	0	1	0	1
29	Gadchiroli	4	0	0	4	0	0	0	0
	Total	**7545**	**7887**	**11638**	**27070**	**1022**	**1943**	**4031**	**6996**

Note : Including Institutional Holdings.

Table - 23 (continued)
Districtwise and Cropwise estimated number of holdings and irrigated, unirrigated area by major size classes

(Area in hectare)

Sr. No.	District Name	POTATO							
		Unirrigated Area				Total Area			
		Marginal (0 - 1 ha.)	Small (1 - 2 ha.)	Other (above 2 ha.)	Total	Marginal (0 - 1 ha.)	Small (1 - 2 ha.)	Other (above 2 ha.)	Total
1	2	523	524	525	526	527	528	529	530
1	Thane	0	0	0	0	0	0	0	0
2	Raigad	0	0	0	0	0	0	0	0
3	Ratinagiri	0	0	0	0	0	0	0	0
4	Sindhudurg	0	2	2	4	0	2	2	4
5	Nasik	2	291	316	609	57	450	645	1152
6	Dhule	3	5	18	26	4	9	19	32
7	Jalgaon	3	17	13	33	10	17	14	41
8	Ahmednagar	4	7	29	40	45	85	209	339
9	Pune	386	418	1266	2070	621	1037	3375	5033
10	Solapur	0	3	0	3	2	4	6	12
11	Satara	372	408	620	1400	1026	1423	1777	4226
12	Sangli	33	49	170	252	36	58	214	308
13	Kolhapur	72	164	919	1155	81	164	956	1201
14	Aurangabad	3	0	5	8	3	14	36	53
15	Jalna	0	0	3	3	0	0	16	16
16	Beed	4	6	29	39	4	7	66	77
17	Parbhani	0	0	9	9	0	0	15	15
18	Nanded	0	0	0	0	0	0	0	0
19	Osmanabad	0	2	4	6	1	2	12	15
20	Latur	0	1	8	9	0	9	18	27
21	Buldhana	0	0	5	5	0	0	5	5
22	Akola	0	0	0	0	4	0	0	4
23	Amravati	0	0	0	0	0	2	9	11
24	Yavatmal	0	0	0	0	0	1	14	15
25	Wardha	0	0	0	0	0	2	0	2
26	Nagpur	0	0	0	0	6	10	21	37
27	Bhandara	5	8	12	25	9	27	30	66
28	Chandrapur	0	0	1	1	0	1	1	2
29	Gadchiroli	0	0	0	0	0	0	0	0
	Total	**887**	**1381**	**3429**	**5697**	**1909**	**3324**	**7460**	**12693**

Note : Including Institutional Holdings.

Table - 23 (continued)
Districtwise and Cropwise estimated number of holdings and irrigated, unirrigated area by major size classes

(Area in hectare)

Sr. No.	District Name	ONION							
		No. of holdings				Irrigated Area			
		Marginal (0 - 1 ha.)	Small (1 - 2 ha.)	Other (above 2 ha.)	Total	Marginal (0 - 1 ha.)	Small (1 - 2 ha.)	Other (above 2 ha.)	Total
1	2	531	532	533	534	535	536	537	538
1	Thane	0	0	0	0	0	0	0	0
2	Raigad	0	6	0	6	0	0	0	0
3	Ratinagiri	7	0	7	14	0	0	0	0
4	Sindhudurg	81	26	53	160	0	0	1	1
5	Nasik	1609	4176	6372	12157	361	1386	3258	5005
6	Dhule	136	230	706	1072	30	63	286	379
7	Jalgaon	105	194	294	593	41	52	117	210
8	Ahmednagar	3797	5455	7282	16534	1185	2394	4435	8014
9	Pune	7692	10863	20343	38898	2100	4842	15277	22219
10	Solapur	1221	1688	3263	6172	321	465	1213	1999
11	Satara	3188	3340	4101	10629	533	1050	1663	3246
12	Sangli	30	82	211	323	1	12	25	38
13	Kolhapur	20	56	26	102	2	14	12	28
14	Aurangabad	119	211	371	701	33	80	203	316
15	Jalna	60	66	101	227	9	31	38	78
16	Beed	169	198	338	705	18	38	117	173
17	Parbhani	23	22	68	113	4	4	8	16
18	Nanded	22	65	112	199	1	4	28	33
19	Osmanabad	61	57	469	587	7	13	272	292
20	Latur	21	19	35	75	5	6	14	25
21	Buldhana	209	676	764	1649	50	208	334	592
22	Akola	99	195	304	598	22	72	136	230
23	Amravati	143	252	382	777	44	108	293	445
24	Yavatmal	19	127	165	311	0	53	137	190
25	Wardha	61	112	252	425	9	14	63	86
26	Nagpur	119	383	470	972	18	156	176	350
27	Bhandara	244	212	206	662	20	29	31	80
28	Chandrapur	63	132	180	375	2	23	64	89
29	Gadchiroli	31	27	15	73	1	2	3	6
	Total	**19349**	**28870**	**46890**	**95109**	**4817**	**11119**	**28204**	**44140**

Note : Including Institutional Holdings.

Table - 23 (continued)
Districtwise and Cropwise estimated number of holdings and irrigated, unirrigated area by major size classes

(Area in hectare)

Sr. No.	District Name	ONION							
		Unirrigated Area				Total Area			
		Marginal (0 - 1 ha.)	Small (1 - 2 ha.)	Other (above 2 ha.)	Total	Marginal (0 - 1 ha.)	Small (1 - 2 ha.)	Other (above 2 ha.)	Total
1	2	539	540	541	542	543	544	545	546
1	Thane	0	0	0	0	0	0	0	0
2	Raigad	0	6	0	6	0	6	0	6
3	Ratinagiri	4	0	1	5	4	0	1	5
4	Sindhudurg	8	1	4	13	8	1	5	14
5	Nasik	17	90	876	983	378	1476	4134	5988
6	Dhule	11	25	103	139	41	88	389	518
7	Jalgaon	5	36	72	113	46	88	189	323
8	Ahmednagar	29	19	122	170	1214	2413	4557	8184
9	Pune	305	440	1303	2048	2405	5282	16580	24267
10	Solapur	2	7	93	102	323	472	1306	2101
11	Satara	47	47	455	549	580	1097	2118	3795
12	Sangli	0	2	0	2	1	14	25	40
13	Kolhapur	1	1	0	2	3	15	12	30
14	Aurangabad	10	15	21	46	43	95	224	362
15	Jalna	244	3	7	254	253	34	45	332
16	Beed	4	5	5	14	22	43	122	187
17	Parbhani	7	2	23	32	11	6	31	48
18	Nanded	10	29	29	68	11	33	57	101
19	Osmanabad	9	5	25	39	16	18	297	331
20	Latur	3	0	6	9	8	6	20	34
21	Buldhana	4	26	26	56	54	234	360	648
22	Akola	6	33	88	127	28	105	224	357
23	Amravati	11	20	40	71	55	128	333	516
24	Yavatmal	4	32	79	115	4	85	216	305
25	Wardha	8	23	32	63	17	37	95	149
26	Nagpur	0	2	57	59	18	158	233	409
27	Bhandara	0	1	2	3	20	30	33	83
28	Chandrapur	4	20	58	82	6	43	122	171
29	Gadchiroli	0	2	1	3	1	4	4	9
	Total	**753**	**892**	**3528**	**5173**	**5570**	**12011**	**31732**	**49313**

Note : Including Institutional Holdings.

Table - 23 (continued)
Districtwise and Cropwise estimated number of holdings and irrigated, unirrigated area by major size classes

(Area in hectare)

Sr. No.	District Name	TOMATO							
		No. of holdings				Irrigated Area			
		Marginal (0 - 1 ha.)	Small (1 - 2 ha.)	Other (above 2 ha.)	Total	Marginal (0 - 1 ha.)	Small (1 - 2 ha.)	Other (above 2 ha.)	Total
1	2	547	548	549	550	551	552	553	554
1	Thane	4	15	40	59	0	2	0	2
2	Raigad	0	0	0	0	0	0	0	0
3	Ratinagiri	0	0	0	0	0	0	0	0
4	Sindhudurg	0	0	0	0	0	0	0	0
5	Nasik	5098	6919	10592	22609	1230	2115	5424	8769
6	Dhule	17	47	44	108	3	7	14	24
7	Jalgaon	13	40	95	148	0	4	27	31
8	Ahmednagar	1395	2069	3144	6608	320	514	986	1820
9	Pune	3275	5579	10041	18895	873	1805	3974	6652
10	Solapur	38	199	537	774	6	51	146	203
11	Satara	3857	2290	1531	7678	485	450	394	1329
12	Sangli	151	130	478	759	13	20	156	189
13	Kolhapur	221	140	59	420	33	23	7	63
14	Aurangabad	76	133	210	419	12	21	46	79
15	Jalna	30	42	58	130	3	3	5	11
16	Beed	43	103	363	509	2	6	20	28
17	Parbhani	16	78	149	243	1	1	8	10
18	Nanded	23	41	86	150	5	7	21	33
19	Osmanabad	61	58	337	456	0	2	19	21
20	Latur	34	24	24	82	1	0	0	1
21	Buldhana	13	27	35	75	0	1	5	6
22	Akola	30	91	167	288	5	9	24	38
23	Amravati	149	348	444	941	4	18	46	68
24	Yavatmal	19	156	526	701	0	12	18	30
25	Wardha	38	193	555	786	3	12	68	83
26	Nagpur	1068	3531	6663	11262	27	96	190	313
27	Bhandara	1060	625	486	2171	17	52	28	97
28	Chandrapur	117	180	314	611	1	7	11	19
29	Gadchiroli	139	185	216	540	0	7	8	15
	Total	**16985**	**23243**	**37194**	**77422**	**3044**	**5245**	**11645**	**19934**

Note : Including Institutional Holdings.

Table - 23 (continued)
Districtwise and Cropwise estimated number of holdings and irrigated, unirrigated area by major size classes

(Area in hectare)

Sr. No.	District Name	TOMATO							
		Unirrigated Area				Total Area			
		Marginal (0 - 1 ha.)	Small (1 - 2 ha.)	Other (above 2 ha.)	Total	Marginal (0 - 1 ha.)	Small (1 - 2 ha.)	Other (above 2 ha.)	Total
1	2	555	556	557	558	559	560	561	562
1	Thane	1	1	22	24	1	3	22	26
2	Raigad	0	0	0	0	0	0	0	0
3	Ratinagiri	0	0	0	0	0	0	0	0
4	Sindhudurg	0	0	0	0	0	0	0	0
5	Nasik	161	338	1524	2023	1391	2453	6948	10792
6	Dhule	1	2	11	14	4	9	25	38
7	Jalgaon	3	7	34	44	3	11	61	75
8	Ahmednagar	31	165	775	971	351	679	1761	2791
9	Pune	23	152	559	734	896	1957	4533	7386
10	Solapur	0	3	11	14	6	54	157	217
11	Satara	36	26	34	96	521	476	428	1425
12	Sangli	7	5	18	30	20	25	174	219
13	Kolhapur	5	6	9	20	38	29	16	83
14	Aurangabad	5	12	20	37	17	33	66	116
15	Jalna	7	11	8	26	10	14	13	37
16	Beed	3	8	77	88	5	14	97	116
17	Parbhani	0	17	39	56	1	18	47	66
18	Nanded	3	4	17	24	8	11	38	57
19	Osmanabad	5	5	30	40	5	7	49	61
20	Latur	15	8	18	41	16	8	18	42
21	Buldhana	0	5	1	6	0	6	6	12
22	Akola	1	12	16	29	6	21	40	67
23	Amravati	37	55	115	207	41	73	161	275
24	Yavatmal	1	7	276	284	1	19	294	314
25	Wardha	4	18	26	48	7	30	94	131
26	Nagpur	176	551	1604	2331	203	647	1794	2644
27	Bhandara	31	43	56	130	48	95	84	227
28	Chandrapur	9	37	62	108	10	44	73	127
29	Gadchiroli	8	13	18	39	8	20	26	54
	Total	**573**	**1511**	**5380**	**7464**	**3617**	**6756**	**17025**	**27398**

Note : Including Institutional Holdings.

Table - 23 (continued)
Districtwise and Cropwise estimated number of holdings and irrigated, unirrigated area by major size classes

(Area in hectare)

Sr. No.	District Name	BRINJAL							
		No. of holdings				Irrigated Area			
		Marginal (0 - 1 ha.)	Small (1 - 2 ha.)	Other (above 2 ha.)	Total	Marginal (0 - 1 ha.)	Small (1 - 2 ha.)	Other above 2 ha	Total
1	2	563	564	565	566	567	568	569	570
1	Thane	743	43	40	826	26	6	2	34
2	Raigad	0	0	0		0	0	0	0
3	Ratinagiri	41	16	42	99	0	0	0	0
4	Sindhudurg	133	92	263	488	0	0	3	3
5	Nasik	597	1149	1968	3714	113	273	627	1013
6	Dhule	44	74	125	243	9	17	10	36
7	Jalgaon	94	354	591	1039	7	46	145	198
8	Ahmednagar	764	1123	1180	3067	175	259	271	705
9	Pune	1452	1717	4147	7316	192	264	806	1262
10	Solapur	243	301	889	1433	16	43	178	237
11	Satara	2465	2161	1466	6092	200	307	244	751
12	Sangli	239	292	656	1187	28	35	104	167
13	Kolhapur	694	300	284	1278	44	34	47	125
14	Aurangabad	78	73	145	296	10	14	28	52
15	Jalna	36	27	93	156	4	2	8	14
16	Beed	148	171	429	748	9	8	42	59
17	Parbhani	22	63	128	213	2	2	0	4
18	Nanded	12	13	127	152	1	4	28	33
19	Osmanabad	72	53	346	471	4	3	35	42
20	Latur	13	9	29	51	0	0	1	1
21	Buldhana	47	95	86	228	1	7	10	18
22	Akola	90	117	214	421	12	6	30	48
23	Amravati	157	259	354	770	30	46	78	154
24	Yavatmal	66	399	1543	2008	6	19	78	103
25	Wardha	109	630	1275	2014	8	92	216	316
26	Nagpur	1216	3372	6029	10617	69	139	300	508
27	Bhandara	1858	1157	847	3862	42	63	39	144
28	Chandrapur	344	576	1153	2073	7	20	6	33
29	Gadchiroli	376	471	379	1226	7	13	8	28
	Total	**12153**	**15107**	**24828**	**52088**	**1022**	**1722**	**3344**	**6088**

Note : Including Institutional Holdings.

Table - 23 (continued)
Districtwise and Cropwise estimated number of holdings and irrigated, unirrigated area by major size classes

(Area in hectare)

Sr. No.	District Name	BRINJAL							
		Unirrigated Area				Total Area			
		Marginal (0 - 1 ha.)	Small (1 - 2 ha.)	Other (above 2 ha.)	Total	Marginal (0 - 1 ha.)	Small (1 - 2 ha.)	Other (above 2 ha.)	Total
1	2	571	572	573	574	575	576	577	578
1	Thane	24	13	7	44	50	19	9	78
2	Raigad	0	0	0	0	0	0	0	0
3	Ratinagiri	7	2	14	23	7	2	14	23
4	Sindhudurg	13	9	24	46	13	9	27	49
5	Nasik	6	734	126	866	119	1007	753	1879
6	Dhule	1	2	34	37	10	19	44	73
7	Jalgaon	3	27	27	57	10	73	172	255
8	Ahmednagar	1	9	7	17	176	268	278	722
9	Pune	31	84	289	404	223	348	1095	1666
10	Solapur	2	0	41	43	18	43	219	280
11	Satara	5	303	22	330	205	610	266	1081
12	Sangli	8	6	14	28	36	41	118	195
13	Kolhapur	31	9	24	64	75	43	71	189
14	Aurangabad	1	0	3	4	11	14	31	56
15	Jalna	3	1	7	11	7	3	15	25
16	Beed	3	10	33	46	12	18	75	105
17	Parbhani	0	7	14	21	2	9	14	25
18	Nanded	3	1	8	12	4	5	36	45
19	Osmanabad	6	3	20	29	10	6	55	71
20	Latur	0	1	11	12	0	1	12	13
21	Buldhana	3	4	9	16	4	11	19	34
22	Akola	0	8	11	19	12	14	41	67
23	Amravati	2	8	15	25	32	54	93	179
24	Yavatmal	23	33	371	427	29	52	449	530
25	Wardha	6	11	40	57	14	103	256	373
26	Nagpur	125	265	780	1170	194	404	1080	1678
27	Bhandara	65	69	81	215	107	132	120	359
28	Chandrapur	45	94	170	309	52	114	176	342
29	Gadchiroli	10	12	14	36	17	25	22	64
	Total	**427**	**1725**	**2216**	**4368**	**1449**	**3447**	**5560**	**10456**

Note : Including Institutional Holdings

Table - 23 (continued)
Districtwise and Cropwise estimated number of holdings and irrigated, unirrigated area by major size classes

(Area in hectare)

Sr. No.	District Name	LADYS FINGER							
		No. of holdings				Irrigated Area			
		Marginal (0 - 1 ha.)	Small (1 - 2 ha.)	Other (above 2 ha.)	Total	Marginal (0 - 1 ha.)	Small (1 - 2 ha.)	Other (above 2 ha.)	Total
1	2	579	580	581	582	583	584	585	586
1	Thane	58	4	0	62	5	1	0	6
2	Raigad	0	0	0	0	0	0	0	0
3	Ratinagiri	0	0	0	0	0	0	0	0
4	Sindhudurg	53	39	55	147	1	0	22	23
5	Nasik	378	464	671	1513	54	92	212	358
6	Dhule	87	200	349	636	12	24	46	82
7	Jalgaon	101	122	245	468	12	22	73	107
8	Ahmednagar	458	609	929	1996	113	177	316	606
9	Pune	1502	1598	3766	6866	225	280	930	1435
10	Solapur	40	89	189	318	10	16	62	88
11	Satara	845	661	433	1939	54	101	103	258
12	Sangli	76	36	209	321	4	10	27	41
13	Kolhapur	45	13	7	65	5	4	0	9
14	Aurangabad	32	22	52	106	4	8	23	35
15	Jalna	19	26	69	114	0	5	29	34
16	Beed	41	54	162	257	2	4	18	24
17	Parbhani	5	52	33	90	0	6	2	8
18	Nanded	13	36	32	81	2	7	5	14
19	Osmanabad	32	42	210	284	1	5	33	39
20	Latur	11	8	12	31	1	3	7	11
21	Buldhana	22	24	45	91	0	1	1	2
22	Akola	23	66	173	262	0	0	1	1
23	Amravati	58	138	289	485	0	3	14	17
24	Yavatmal	25	84	296	405	5	6	20	31
25	Wardha	39	110	461	610	3	7	19	29
26	Nagpur	121	370	702	1193	1	20	54	75
27	Bhandara	1985	1098	658	3741	1	17	5	23
28	Chandrapur	76	89	122	287	1	15	1	17
29	Gadchiroli	36	32	61	129	0	1	2	3
	Total	**6181**	**6086**	**10230**	**22497**	**516**	**835**	**2025**	**3376**

Note : Including Institutional Holdings.

Table - 23 (continued)
Districtwise and Cropwise estimated number of holdings and irrigated, unirrigated area by major size classes

(Area in hectare)

Sr. No.	District Name	LADYS FINGER							
		Unirrigated Area				Total Area			
		Marginal (0 - 1 ha.)	Small (1 - 2 ha.)	Other (above 2 ha.)	Total	Marginal (0 - 1 ha.)	Small (1 - 2 ha.)	Other (above 2 ha.)	Total
1	2	587	588	589	590	591	592	593	594
1	Thane	0	0	0	0	5	1	0	6
2	Raigad	0	0	0	0	0	0	0	0
3	Ratinagiri	0	0	0	0	0	0	0	0
4	Sindhudurg	1	2	0	3	2	2	22	26
5	Nasik	0	2	3	5	54	94	215	363
6	Dhule	0	13	8	21	12	37	54	103
7	Jalgaon	5	26	57	88	17	48	130	195
8	Ahmednagar	1	0	211	212	114	177	527	818
9	Pune	49	11	38	98	274	291	968	1533
10	Solapur	0	0	3	3	10	16	65	91
11	Satara	11	1	0	12	65	102	103	270
12	Sangli	0	0	0	0	4	10	27	41
13	Kolhapur	1	0	0	1	6	4	0	10
14	Aurangabad	0	0	0	0	4	8	23	35
15	Jalna	3	6	5	14	3	11	34	48
16	Beed	0	0	2	2	2	4	20	26
17	Parbhani	4	37	5	46	4	43	7	54
18	Nanded	0	10	17	27	2	17	22	41
19	Osmanabad	1	2	0	3	2	7	33	42
20	Latur	0	0	0	0	1	3	7	11
21	Buldhana	3	12	12	27	3	13	13	29
22	Akola	1	12	33	46	1	12	34	47
23	Amravati	25	57	211	293	25	60	225	310
24	Yavatmal	0	21	32	53	5	27	52	84
25	Wardha	0	4	63	67	3	11	82	96
26	Nagpur	12	58	123	193	13	78	177	268
27	Bhandara	58	49	39	146	59	66	44	169
28	Chandrapur	4	5	27	36	5	20	28	53
29	Gadchiroli	1	1	7	9	1	2	9	12
	Total	**180**	**329**	**896**	**1405**	**696**	**1164**	**2921**	**4781**

Note : Including Institutional Holdings.

Table - 23 (continued)
Districtwise and Cropwise estimated number of holdings and irrigated, unirrigated area by major size classes

(Area in hectare)

Sr. No.	District Name	CABBAGE							
		No. of holdings				Irrigated Area			
		Marginal (0 - 1 ha.)	Small (1 - 2 ha.)	Other (above 2 ha.)	Total	Marginal (0 - 1 ha.)	Small (1 - 2 ha.)	Other (above 2 ha.)	Total
1	2	595	596	597	598	599	600	601	602
1	Thane	0	0	0	0	0	0	0	0
2	Raigad	0	0	0	0	0	0	0	0
3	Ratinagiri	0	0	0	0	0	0	0	0
4	Sindhudurg	0	0	0	0	0	0	0	0
5	Nasik	1472	1828	3033	6333	362	575	1469	2406
6	Dhule	5	8	19	32	1	0	7	8
7	Jalgaon	12	65	64	141	3	14	19	36
8	Ahmednagar	466	532	733	1731	104	148	242	494
9	Pune	1136	1750	3293	6179	158	295	811	1264
10	Solapur	12	24	24	60	1	2	2	5
11	Satara	834	611	284	1729	51	85	41	177
12	Sangli	85	39	119	243	25	10	18	53
13	Kolhapur	61	74	75	210	15	24	10	49
14	Aurangabad	58	128	146	332	9	27	31	67
15	Jalna	31	45	50	126	5	8	3	16
16	Beed	17	58	202	277	1	0	19	20
17	Parbhani	17	9	24	50	1	2	1	4
18	Nanded	0	0	35	35	0	0	16	16
19	Osmanabad	18	3	47	68	0	0	0	0
20	Latur	18	19	7	44	1	5	7	13
21	Buldhana	52	66	72	190	10	37	42	89
22	Akola	97	63	133	293	22	20	95	137
23	Amravati	122	224	182	528	40	91	119	250
24	Yavatmal	8	92	169	269	1	48	122	171
25	Wardha	52	82	204	338	12	27	98	137
26	Nagpur	195	275	449	919	41	79	168	288
27	Bhandara	124	123	63	310	11	19	11	41
28	Chandrapur	38	82	103	223	3	21	13	37
29	Gadchiroli	88	91	84	263	7	12	126	145
	Total	**5018**	**6291**	**9614**	**20923**	**884**	**1549**	**3490**	**5923**

Note : Including Institutional Holdings.

Table - 23 (continued)
Districtwise and Cropwise estimated number of holdings and irrigated, unirrigated area by major size classes

(Area in hectare)

Sr. No.	District Name	CABBAGE							
		Unirrigated Area				Total Area			
		Marginal (0 - 1 ha.)	Small (1 - 2 ha.)	Other (above 2 ha.)	Total	Marginal (0 - 1 ha.)	Small (1 - 2 ha.)	Other (above 2 ha.)	Total
1	2	603	604	605	606	607	608	609	610
1	Thane			0		0	0	0	0
2	Raigad			0		0	0	0	0
3	Ratinagiri			0		0	0	0	0
4	Sindhudurg			0		0	0	0	0
5	Nasik	96	35	197	328	458	610	1666	2734
6	Dhule	0	1	0	1	1	1	7	9
7	Jalgaon	0	5	7	12	3	19	26	48
8	Ahmednagar	16	24	91	131	120	172	333	625
9	Pune	53	180	396	629	211	475	1207	1893
10	Solapur	0	7	57	64	1	9	59	69
11	Satara	24	1	0	25	75	86	41	202
12	Sangli	0	0	4	4	25	10	22	57
13	Kolhapur	0	1	18	19	15	25	28	68
14	Aurangabad	2	15	43	60	11	42	74	127
15	Jalna	2	7	16	25	7	15	19	41
16	Beed	0	3	16	19	1	3	35	39
17	Parbhani	1	3	0	4	2	5	1	8
18	Nanded	0	0	8	8	0	0	24	24
19	Osmanabad	2	0	1	3	2	0	1	3
20	Latur	0	0	0	0	1	5	7	13
21	Buldhana	5	5	1	11	15	42	43	100
22	Akola	4	6	12	22	26	26	107	159
23	Amravati	7	13	29	49	47	104	148	299
24	Yavatmal	3	14	25	42	4	62	147	213
25	Wardha	0	6	9	15	12	33	107	152
26	Nagpur	9	12	41	62	50	91	209	350
27	Bhandara	0	0	7	7	11	19	18	48
28	Chandrapur	6	16	18	40	9	37	31	77
29	Gadchiroli	0	1	2	3	7	13	128	148
	Total	**230**	**355**	**998**	**1583**	**1114**	**1904**	**4488**	**7506**

Note : Including Institutional Holdings.

Table - 23 (continued)
Districtwise and Cropwise estimated number of holdings and irrigated, unirrigated area by major size classes

(Area in hectare)

Sr. No.	District Name	LEAFY VEGETABLES							
		No. of holdings				Irrigated Area			
		Marginal (0 - 1 ha.)	Small (1 - 2 ha.)	Other (above 2 ha.)	Total	Marginal (0 - 1 ha.)	Small (1 - 2 ha.)	Other (above 2 ha.)	Total
1	2	611	612	613	614	615	616	617	618
1	Thane	838	57	38	933	31	16	27	74
2	Raigad	0	6	0	6	0	0	0	0
3	Ratinagiri	13	0	30	43	0	0	0	0
4	Sindhudurg	403	218	907	1528	2	0	2	4
5	Nasik	5975	13383	20643	40001	1254	3830	8922	14006
6	Dhule	1164	2066	3808	7038	274	543	1404	2221
7	Jalgaon	325	549	857	1731	44	112	222	378
8	Ahmednagar	2440	3650	6572	12662	665	1397	3099	5161
9	Pune	6468	7422	12610	26500	1479	2431	5250	9160
10	Solapur	730	1587	4362	6679	148	423	1433	2004
11	Satara	5416	7683	9887	22986	1103	2301	3572	6976
12	Sangli	559	708	1046	2313	34	74	115	223
13	Kolhapur	248	323	350	921	24	69	38	131
14	Aurangabad	232	747	1296	2275	60	312	640	1012
15	Jalna	74	40	110	224	18	16	17	51
16	Beed	399	388	828	1615	42	41	99	182
17	Parbhani	39	105	181	325	7	15	12	34
18	Nanded	151	181	336	668	1	6	20	27
19	Osmanabad	251	315	1104	1670	19	36	203	258
20	Latur	35	50	86	171	4	5	8	17
21	Buldhana	0	0	0	0	0	0	0	0
22	Akola	0	0	0	0	0	0	0	0
23	Amravati	0	0	0	0	0	0	0	0
24	Yavatmal	0	0	0	0	0	0	0	0
25	Wardha	0	0	0	0	0	0	0	0
26	Nagpur	0	0	0	0	0	0	0	0
27	Bhandara	0	0	0	0	0	0	0	0
28	Chandrapur	0	0	0	0	0	0	0	0
29	Gadchiroli	0	0	0	0	0	0	0	0
	Total	**25760**	**39478**	**65051**	**130289**	**5209**	**11627**	**25083**	**41919**

Note : Including Institutional Holdings.

Table - 23 (continued)
Districtwise and Cropwise estimated number of holdings and irrigated, unirrigated area by major size classes

(Area in hectare)

Sr. No.	District Name	LEAFY VEGETABLES							
		Unirrigated Area				Total Area			
		Marginal (0 - 1 ha.)	Small (1 - 2 ha.)	Other (above 2 ha.)	Total	Marginal (0 - 1 ha.)	Small (1 - 2 ha.)	Other (above 2 ha.)	Total
1	2	619	620	621	622	623	624	625	626
1	Thane	45	18	35	98	76	34	62	172
2	Raigad	0	4	0	4	0	4	0	4
3	Ratinagiri	3	0	6	9	3	0	6	9
4	Sindhudurg	60	23	123	206	62	23	125	210
5	Nasik	187	1810	6154	8151	1441	5640	15076	22157
6	Dhule	311	238	856	1405	585	781	2260	3626
7	Jalgaon	54	91	190	335	98	203	412	713
8	Ahmednagar	408	46	326	780	1073	1443	3425	5941
9	Pune	150	350	1334	1834	1629	2781	6584	10994
10	Solapur	13	41	554	608	161	464	1987	2612
11	Satara	96	675	218	989	1199	2976	3790	7965
12	Sangli	68	63	179	310	102	137	294	533
13	Kolhapur	19	10	118	147	43	79	156	278
14	Aurangabad	8	25	84	117	68	337	724	1129
15	Jalna	3	7	9	19	21	23	26	70
16	Beed	29	305	111	445	71	346	210	627
17	Parbhani	0	2	31	33	7	17	43	67
18	Nanded	19	34	65	118	20	40	85	145
19	Osmanabad	17	35	133	185	36	71	336	443
20	Latur	14	3	26	43	18	8	34	60
21	Buldhana	0	0	0	0	0	0	0	0
22	Akola	0	0	0	0	0	0	0	0
23	Amravati	0	0	0	0	0	0	0	0
24	Yavatmal	0	0	0	0	0	0	0	0
25	Wardha	0	0	0	0	0	0	0	0
26	Nagpur	0	0	0	0	0	0	0	0
27	Bhandara	0	0	0	0	0	0	0	0
28	Chandrapur	0	0	0	0	0	0	0	0
29	Gadchiroli	0	0	0	0	0	0	0	0
	Total	**1504**	**3780**	**10552**	**15836**	**6713**	**15407**	**35635**	**57755**

Note : Including Institutional Holdings.

Table - 23 (continued)
Districtwise and Cropwise estimated number of holdings and irrigated, unirrigated area by major size classes

(Area in hectare)

Sr. No.	District Name	OTHER VEGETABLES							
		No. of holdings				Irrigated Area			
		Marginal (0 - 1 ha.)	Small (1 - 2 ha.)	Other (above 2 ha.)	Total	Marginal (0 - 1 ha.)	Small (1 - 2 ha.)	Other (above 2 ha.)	Total
1	2	627	628	629	630	631	632	633	634
1	Thane	2216	235	133	2584	211	71	114	396
2	Raigad	0	0	0	0	0	0	0	0
3	Ratinagiri	43	11	74	128	0	0	0	0
4	Sindhudurg	597	151	353	1101	0	0	0	0
5	Nasik	865	1245	2118	4228	173	342	990	1505
6	Dhule	96	155	293	544	16	27	49	92
7	Jalgaon	181	221	254	656	32	74	80	186
8	Ahmednagar	632	785	1012	2429	107	230	337	674
9	Pune	3199	3520	5581	12300	569	725	1743	3037
10	Solapur	170	216	648	1034	16	25	146	187
11	Satara	6105	5201	4983	16289	885	1045	1512	3442
12	Sangli	267	154	379	800	21	7	43	71
13	Kolhapur	652	909	1397	2958	29	60	45	134
14	Aurangabad	204	311	605	1120	31	99	296	426
15	Jalna	148	131	170	449	15	12	29	56
16	Beed	184	225	358	767	31	48	48	127
17	Parbhani	14	77	88	179	0	9	8	17
18	Nanded	442	249	675	1366	66	53	269	388
19	Osmanabad	123	143	365	631	2	16	15	33
20	Latur	53	50	113	216	1	23	54	78
21	Buldhana	42	75	106	223	4	1	3	8
22	Akola	110	150	326	586	12	8	32	52
23	Amravati	92	221	209	522	12	18	71	101
24	Yavatmal	18	187	544	749	0	14	43	57
25	Wardha	43	240	627	910	6	32	91	129
26	Nagpur	518	877	1273	2668	40	110	132	282
27	Bhandara	2145	614	573	3332	35	28	19	82
28	Chandrapur	38	131	158	327	3	5	8	16
29	Gadchiroli	83	133	64	280	3	9	1	13
	Total	**19280**	**16617**	**23479**	**59376**	**2320**	**3091**	**6178**	**11589**

Note : Including Institutional Holdings.

Table - 23 (continued)
Districtwise and Cropwise estimated number of holdings and irrigated, unirrigated area by major size classes

(Area in hectare)

Sr. No.	District Name	OTHER VEGETABLES							
		Unirrigated Area				Total Area			
		Marginal (0 - 1 ha.)	Small (1 - 2 ha.)	Other (above 2 ha.)	Total	Marginal (0 - 1 ha.)	Small (1 - 2 ha.)	Other (above 2 ha.)	Total
1	2	635	636	637	638	639	640	641	642
1	Thane	113	57	32	202	324	128	146	598
2	Raigad	0	0	0	0	0	0	0	0
3	Ratinagiri	3	1	10	14	3	1	10	14
4	Sindhudurg	26	15	64	105	26	15	64	105
5	Nasik	7	31	139	177	180	373	1129	1682
6	Dhule	10	18	22	50	26	45	71	142
7	Jalgaon	25	20	35	80	57	94	115	266
8	Ahmednagar	9	20	44	73	116	250	381	747
9	Pune	128	302	765	1195	697	1027	2508	4232
10	Solapur	4	16	137	157	20	41	283	344
11	Satara	1158	2269	3125	6552	2043	3314	4637	9994
12	Sangli	30	30	85	145	51	37	128	216
13	Kolhapur	87	206	1022	1315	116	266	1067	1449
14	Aurangabad	20	41	42	103	51	140	338	529
15	Jalna	25	45	59	129	40	57	88	185
16	Beed	6	5	65	76	37	53	113	203
17	Parbhani	2	9	13	24	2	18	21	41
18	Nanded	54	16	47	117	120	69	316	505
19	Osmanabad	8	7	20	35	10	23	35	68
20	Latur	14	8	15	37	15	31	69	115
21	Buldhana	20	59	134	213	24	60	137	221
22	Akola	18	74	182	274	30	82	214	326
23	Amravati	24	92	182	298	36	110	253	399
24	Yavatmal	1	70	383	454	1	84	426	511
25	Wardha	5	29	199	233	11	61	290	362
26	Nagpur	45	122	306	473	85	232	438	755
27	Bhandara	61	20	30	111	96	48	49	193
28	Chandrapur	1	26	68	95	4	31	76	111
29	Gadchiroli	5	30	7	42	8	39	8	55
	Total	**1909**	**3638**	**7232**	**12779**	**4229**	**6729**	**13410**	**24368**

Note : Including Institutional Holdings.

Table - 23 (continued)
Districtwise and Cropwise estimated number of holdings and irrigated, unirrigated area by major size classes

(Area in hectare)

Sr. No.	District Name	TOTAL VEGETABLES							
		No. of holdings				Irrigated Area			
		Marginal (0 - 1 ha.)	Small (1 - 2 ha.)	Other (above 2 ha.)	Total	Marginal (0 - 1 ha.)	Small (1 - 2 ha.)	Other (above 2 ha.)	Total
1	2	643	644	645	646	647	648	649	650
1	Thane	3864	354	251	4469	273	96	143	512
2	Raigad	0	12	0	12	0	0	0	0
3	Ratinagiri	104	27	153	284	0	0	0	0
4	Sindhudurg	1267	537	1645	3449	3	0	28	31
5	Nasik	16229	29582	45985	91796	3602	8772	21231	33605
6	Dhule	1560	2811	5372	9743	346	685	1817	2848
7	Jalgaon	854	1570	2417	4841	146	324	684	1154
8	Ahmednagar	10110	14486	21330	45926	2710	5197	9866	17773
9	Pune	26627	34654	64574	125855	5831	11261	30900	47992
10	Solapur	2475	4119	9946	16540	520	1026	3186	4732
11	Satara	26992	25593	25758	78343	3965	6354	8686	19005
12	Sangli	1587	1659	3683	6929	129	177	532	838
13	Kolhapur	2492	2569	3566	8627	161	228	196	585
14	Aurangabad	805	1635	2858	5298	159	575	1298	2032
15	Jalna	398	377	671	1446	54	77	142	273
16	Beed	1052	1247	2930	5229	105	146	400	651
17	Parbhani	136	406	697	1239	15	39	45	99
18	Nanded	666	585	1403	2654	76	81	387	544
19	Osmanabad	638	684	2992	4314	34	75	585	694
20	Latur	185	196	323	704	13	50	101	164
21	Buldhana	385	963	1112	2460	65	255	395	715
22	Akola	454	688	1317	2459	77	115	318	510
23	Amravati	725	1447	1866	4038	130	286	630	1046
24	Yavatmal	155	1051	3271	4477	12	153	432	597
25	Wardha	345	1381	3384	5110	41	186	555	782
26	Nagpur	3273	8854	15658	27785	202	610	1041	1853
27	Bhandara	7453	3959	2909	14321	130	227	151	508
28	Chandrapur	683	1194	2034	3911	17	92	103	212
29	Gadchiroli	757	939	819	2515	18	44	148	210
	Total	**112271**	**143579**	**228924**	**484774**	**18834**	**37131**	**84000**	**139965**

Note : Including Institutional Holdings.

Table - 23 (continued)
Districtwise and Cropwise estimated number of holdings and irrigated, unirrigated area by major size classes

(Area in hectare)

Sr. No.	District Name	TOTAL VEGETABLES							
		Unirrigated Area				Total Area			
		Marginal (0 - 1 ha.)	Small (1 - 2 ha.)	Other (above 2 ha.)	Total	Marginal (0 - 1 ha.)	Small (1 - 2 ha.)	Other (above 2 ha.)	Total
1	2	651	652	653	654	655	656	657	658
1	Thane	183	89	96	368	456	185	239	880
2	Raigad	0	10	0	10	0	10	0	10
3	Ratinagiri	17	3	31	51	17	3	31	51
4	Sindhudurg	108	52	217	377	111	52	245	408
5	Nasik	476	3331	9335	13142	4078	12103	30566	46747
6	Dhule	337	304	1052	1693	683	989	2869	4541
7	Jalgaon	98	229	435	762	244	553	1119	1916
8	Ahmednagar	499	290	1605	2394	3209	5487	11471	20167
9	Pune	1125	1937	5950	9012	6956	13198	36850	57004
10	Solapur	21	77	896	994	541	1103	4082	5726
11	Satara	1749	3730	4474	9953	5714	10084	13160	28958
12	Sangli	146	155	470	771	275	332	1002	1609
13	Kolhapur	216	397	2110	2723	377	625	2306	3308
14	Aurangabad	49	108	218	375	208	683	1516	2407
15	Jalna	287	80	114	481	341	157	256	754
16	Beed	49	342	338	729	154	488	738	1380
17	Parbhani	14	77	134	225	29	116	179	324
18	Nanded	89	94	191	374	165	175	578	918
19	Osmanabad	48	59	233	340	82	134	818	1034
20	Latur	46	21	84	151	59	71	185	315
21	Buldhana	35	111	188	334	100	366	583	1049
22	Akola	30	145	342	517	107	260	660	1027
23	Amravati	106	245	592	943	236	531	1222	1989
24	Yavatmal	32	177	1166	1375	44	330	1598	1972
25	Wardha	23	91	369	483	64	277	924	1265
26	Nagpur	367	1010	2911	4288	569	1620	3952	6141
27	Bhandara	220	190	227	637	350	417	378	1145
28	Chandrapur	69	198	404	671	86	290	507	883
29	Gadchiroli	24	59	49	132	42	103	197	342
	Total	**6463**	**13611**	**34231**	**54305**	**25297**	**50742**	**118231**	**194270**

Note : Including Institutional Holdings.

Table - 23 (continued)
Districtwise and Cropwise estimated number of holdings and irrigated, unirrigated area by major size classes

(Area in hectare)

Sr. No.	District Name	TOTAL FOODCROPS							
		No. of holdings				Irrigated Area			
		Marginal (0 - 1 ha.)	Small (1 - 2 ha.)	Other (above 2 ha.)	Total	Marginal (0 - 1 ha.)	Small (1 - 2 ha.)	Other (above 2 ha.)	Total
1	2	659	660	661	662	663	664	665	666
1	Thane	130587	58575	89349	278511	859	779	4602	6240
2	Raigad	200049	52799	51413	304261	3002	2108	2566	7676
3	Ratinagiri	201642	85063	175347	462052	53	57	317	427
4	Sindhudurg	201509	67392	118357	387258	59	81	518	658
5	Nasik	214718	278585	397036	890339	17603	41010	90777	149390
6	Dhule	92851	184888	268962	546701	2965	10514	29276	42755
7	Jalgaon	103196	198459	277238	578893	7486	21765	51980	81231
8	Ahmednagar	412994	421086	436291	1270371	61314	128219	193522	383055
9	Pune	328903	281788	432607	1043298	44293	74834	145446	264573
10	Solapur	139357	203803	410405	753565	21935	48348	117499	187782
11	Satara	688799	393761	290982	1373542	73394	86227	88263	247884
12	Sangli	354033	230297	284057	868387	24232	25959	35922	86113
13	Kolhapur	492474	181895	124494	798863	34616	28262	24922	87800
14	Aurangabad	115440	185404	251804	552648	5272	14574	31945	51791
15	Jalna	101354	180338	252618	534310	2151	6938	20034	29123
16	Beed	221798	279078	364065	864941	5873	14394	41149	61416
17	Parbhani	113249	224559	369093	706901	1733	5189	18232	25154
18	Nanded	175966	309259	390695	875920	1973	5990	16045	24008
19	Osmanabad	74028	167450	355501	596979	1152	4984	27731	33867
20	Latur	95022	231993	402761	729776	1173	4575	17886	23634
21	Buldhana	88239	163541	257156	508936	1364	3639	26864	31867
22	Akola	80926	181780	295309	558015	782	2967	12055	15804
23	Amravati	91351	187233	251831	530415	2637	9220	23251	35108
24	Yavatmal	17162	191868	357079	566109	302	3501	15810	19613
25	Wardha	27181	82663	153451	263295	717	3963	18344	23024
26	Nagpur	64614	147034	249490	461138	7503	19296	49983	76782
27	Bhandara	379300	211272	146133	736705	50124	62842	79063	192029
28	Chandrapur	106708	119428	224888	451024	17398	23049	36155	76602
29	Gadchiroli	70686	67681	85374	223741	4145	7833	14760	26738
	Total	**5384136**	**5568972**	**7763786**	**18716894**	**396110**	**661117**	**1234917**	**2292144**

Note : Including Institutional Holdings.

Table - 23 (continued)
Districtwise and Cropwise estimated number of holdings and irrigated, unirrigated area by major size classes

(Area in hectare)

Sr. No.	District Name	TOTAL FOODCROPS							
		Unirrigated Area				Total Area			
		Marginal (0 - 1 ha.)	Small (1 - 2 ha.)	Other (above 2 ha.)	Total	Marginal (0 - 1 ha.)	Small (1 - 2 ha.)	Other (above 2 ha.)	Total
1	2	667	668	669	670	671	672	673	674
1	Thane	50835	49940	130789	231564	51694	50719	135391	237804
2	Raigad	58320	42459	63133	163912	61322	44567	65699	171588
3	Ratinagiri	29272	26148	105455	160875	29325	26205	105772	161302
4	Sindhudurg	30561	25141	84917	140619	30620	25222	85435	141277
5	Nasik	74022	171981	466373	712376	91625	212991	557150	861766
6	Dhule	44222	138051	337340	519613	47187	148565	366616	562368
7	Jalgaon	38678	118387	260208	417273	46164	140152	312188	498504
8	Ahmednagar	119513	228378	496937	844828	180827	356597	690459	1227883
9	Pune	68423	113090	395427	576940	112716	187924	540873	841513
10	Solapur	40078	132719	586977	759774	62013	181067	704476	947556
11	Satara	123997	134106	207496	465599	197391	220333	295759	713483
12	Sangli	67362	91956	262845	422163	91594	117915	298767	508276
13	Kolhapur	68665	51132	71294	191091	103281	79394	96216	278891
14	Aurangabad	47642	133403	305228	486273	52914	147977	337173	538064
15	Jalna	45044	115429	257058	417531	47195	122367	277092	446654
16	Beed	82359	180678	405870	668907	88232	195072	447019	730323
17	Parbhani	43298	122800	315825	481923	45031	127989	334057	507077
18	Nanded	53140	125520	253137	431797	55113	131510	269182	455805
19	Osmanabad	28341	108523	408012	544876	29493	113507	435743	578743
20	Latur	33112	124482	370133	527727	34285	129057	388019	551361
21	Buldhana	32383	94825	243636	370844	33747	98464	270500	402711
22	Akola	31366	90814	279709	401889	32148	93781	291764	417693
23	Amravati	24519	64062	181456	270037	27156	73282	204707	305145
24	Yavatmal	4223	60021	220650	284894	4525	63522	236460	304507
25	Wardha	8398	33460	110432	152290	9115	37423	128776	175314
26	Nagpur	18301	63889	191520	273710	25804	83185	241503	350492
27	Bhandara	79997	92631	124705	297333	130121	155473	203768	489362
28	Chandrapur	25855	69975	214397	310227	43253	93024	250552	386829
29	Gadchiroli	21531	44329	116421	182281	25676	52162	131181	209019
	Total	**1393457**	**2848329**	**7467380**	**11709166**	**1789567**	**3509446**	**8702297**	**14001310**

Note : Including Institutional Holdings.

Table - 23 (continued)
Districtwise and Cropwise estimated number of holdings and irrigated, unirrigated area by major size classes

(Area in hectare)

Sr. No.	District Name	GROUNDNUT							
		No. of holdings				Irrigated Area			
		Marginal (0 - 1 ha.)	Small (1 - 2 ha.)	Other (above 2 ha.)	Total	Marginal (0 - 1 ha.)	Small (1 - 2 ha.)	Other (above 2 ha.)	Total
1	2	675	676	677	678	679	680	681	682
1	Thane	11	13	0	24	0	0	0	0
2	Raigad	37	0	4	41	0	0	0	0
3	Ratinagiri	211	283	711	1205	2	2	9	13
4	Sindhudurg	2750	1642	2925	7317	12	12	40	64
5	Nasik	7981	17637	32908	58526	485	1213	2690	4388
6	Dhule	6224	17000	31214	54438	82	309	956	1347
7	Jalgaon	1572	4501	9008	15081	29	104	350	483
8	Ahmednagar	2966	6103	10551	19620	518	1319	2382	4219
9	Pune	31981	26801	40276	99058	775	1341	3119	5235
10	Solapur	1617	4734	14917	21268	204	605	1844	2653
11	Satara	80222	39317	25625	145164	767	1137	1250	3154
12	Sangli	42416	31685	31467	105568	690	1765	2389	4844
13	Kolhapur	95385	46787	31137	173309	90	165	254	509
14	Aurangabad	1082	3859	6780	11721	20	52	404	476
15	Jalna	853	1593	2831	5277	12	54	126	192
16	Beed	2920	6055	12674	21649	146	425	1804	2375
17	Parbhani	131	290	878	1299	39	106	406	551
18	Nanded	250	671	1788	2709	23	95	304	422
19	Osmanabad	2070	4653	12691	19414	67	237	1475	1779
20	Latur	1347	4227	14513	20087	5	23	90	118
21	Buldhana	739	1828	5569	8136	23	110	2753	2886
22	Akola	265	828	3098	4191	25	41	1267	1333
23	Amravati	1565	4323	8608	14496	9	38	1100	1147
24	Yavatmal	296	2124	5120	7540	72	610	2294	2976
25	Wardha	895	3043	5847	9785	40	110	1302	1452
26	Nagpur	2806	7952	10725	21483	23	57	1081	1161
27	Bhandara	1119	122	136	1377	233	18	24	275
28	Chandrapur	17	26	78	121	0	0	26	26
29	Gadchiroli	54	94	87	235	0	0	0	0
	Total	**289782**	**238191**	**322166**	**850139**	**4391**	**9948**	**29739**	**44078**

Note : Including Institutional Holdings.

Table - 23 (continued)
Districtwise and Cropwise estimated number of holdings and irrigated, unirrigated area by major size classes

(Area in hectare)

Sr. No.	District Name	GROUNDNUT							
		Unirrigated Area				Total Area			
		Marginal (0 - 1 ha.)	Small (1 - 2 ha.)	Other (above 2 ha.)	Total	Marginal (0 - 1 ha.)	Small (1 - 2 ha.)	Other (above 2 ha.)	Total
1	2	683	684	685	686	687	688	689	690
1	Thane	2	11	0	13	2	11	0	13
2	Raigad	9	0	2	11	9	0	2	11
3	Ratinagiri	16	25	74	115	18	27	83	128
4	Sindhudurg	237	248	529	1014	249	260	569	1078
5	Nasik	2350	6760	22112	31222	2835	7973	24802	35610
6	Dhule	2957	13141	39710	55808	3039	13450	40666	57155
7	Jalgaon	550	1995	5885	8430	579	2099	6235	8913
8	Ahmednagar	441	825	3300	4566	959	2144	5682	8785
9	Pune	9579	14226	38448	62253	10354	15567	41567	67488
10	Solapur	375	2148	12326	14849	579	2753	14170	17502
11	Satara	17278	15414	17670	50362	18045	16551	18920	53516
12	Sangli	7813	10076	19403	37292	8503	11841	21792	42136
13	Kolhapur	17615	18873	20458	56946	17705	19038	20712	57455
14	Aurangabad	416	2058	4981	7455	436	2110	5385	7931
15	Jalna	634	572	1585	2791	646	626	1711	2983
16	Beed	789	1781	6154	8724	935	2206	7958	11099
17	Parbhani	20	78	304	402	59	184	710	953
18	Nanded	61	195	663	919	84	290	967	1341
19	Osmanabad	681	2339	11574	14594	748	2576	13049	16373
20	Latur	419	1571	8735	10725	424	1594	8825	10843
21	Buldhana	353	1191	9594	11138	376	1301	12347	14024
22	Akola	103	429	4739	5271	128	470	6006	6604
23	Amravati	834	2550	9658	13042	843	2588	10758	14189
24	Yavatmal	47	457	4750	5254	119	1067	7044	8230
25	Wardha	376	1612	6415	8403	416	1722	7717	9855
26	Nagpur	1422	5142	12639	19203	1445	5199	13720	20364
27	Bhandara	81	20	37	138	314	38	61	413
28	Chandrapur	4	18	17	39	4	18	43	65
29	Gadchiroli	12	27	65	104	12	27	65	104
	Total	**65474**	**103782**	**261827**	**431083**	**69865**	**113730**	**291566**	**475161**

Note : Including Institutional Holdings.

Table - 23 (continued)
Districtwise and Cropwise estimated number of holdings and irrigated, unirrigated area by major size classes

(Area in hectare)

Sr. No.	District Name	SESAMUM							
		No. of holdings				Irrigated Area			
		Marginal (0 - 1 ha.)	Small (1 - 2 ha.)	Other (above 2 ha.)	Total	Marginal (0 - 1 ha.)	Small (1 - 2 ha.)	Other (above 2 ha.)	Total
1	2	691	692	693	694	695	696	697	698
1	Thane	20	11	62	93	0	0	0	0
2	Raigad	143	95	332	570	0	0	4	4
3	Ratinagiri	677	1071	4182	5930	0	0	0	0
4	Sindhudurg	129	188	994	1311	0	0	0	0
5	Nasik	60	80	151	291	1	4	12	17
6	Dhule	1120	1637	3314	6071	24	27	107	158
7	Jalgaon	2840	6633	13383	22856	4	71	228	303
8	Ahmednagar	249	256	445	950	19	31	46	96
9	Pune	1346	1201	3943	6490	1	2	13	16
10	Solapur	71	92	612	775	0	3	48	51
11	Satara	338	188	220	746	6	10	7	23
12	Sangli	71	186	305	562	0	0	0	0
13	Kolhapur	640	942	1237	2819	0	1	1	2
14	Aurangabad	299	419	1635	2353	4	0	35	39
15	Jalna	317	383	858	1558	0	0	1	1
16	Beed	1408	3423	5768	10599	0	4	28	32
17	Parbhani	718	729	1163	2610	1	4	15	20
18	Nanded	1157	3161	7219	11537	2	2	4	8
19	Osmanabad	744	2186	5400	8330	0	0	2	2
20	Latur	648	2053	7325	10026	0	2	23	25
21	Buldhana	1642	2639	4865	9146	0	6	14	20
22	Akola	405	1281	3193	4879	0	0	23	23
23	Amravati	593	1526	4013	6132	0	1	2	3
24	Yavatmal	345	3048	8537	11930	0	0	7	7
25	Wardha	522	1624	5014	7160	0	0	5	5
26	Nagpur	299	1058	2158	3515	13	49	126	188
27	Bhandara	3113	3871	2535	9519	3	0	4	7
28	Chandrapur	456	1369	4563	6388	0	4	20	24
29	Gadchiroli	579	1078	1737	3394	0	0	0	0
	Total	**20949**	**42428**	**95163**	**158540**	**78**	**221**	**775**	**1074**

Note : Including Institutional Holdings.

Table - 23 (continued)
Districtwise and Cropwise estimated number of holdings and irrigated, unirrigated area by major size classes

(Area in hectare)

Sr. No.	District Name	SESAMUM							
		Unirrigated Area				Total Area			
		Marginal (0 - 1 ha.)	Small (1 - 2 ha.)	Other (above 2 ha.)	Total	Marginal (0 - 1 ha.)	Small (1 - 2 ha.)	Other (above 2 ha.)	Total
1	2	699	700	701	702	703	704	705	706
1	Thane	6	6	43	55	6	6	43	55
2	Raigad	28	27	231	286	28	27	235	290
3	Ratinagiri	91	164	1083	1338	91	164	1083	1338
4	Sindhudurg	17	24	164	205	17	24	164	205
5	Nasik	14	19	105	138	15	23	117	155
6	Dhule	512	1046	3390	4948	536	1073	3497	5106
7	Jalgaon	1215	4395	11587	17197	1219	4466	11815	17500
8	Ahmednagar	40	53	151	244	59	84	197	340
9	Pune	169	260	2307	2736	170	262	2320	2752
10	Solapur	17	19	687	723	17	22	735	774
11	Satara	49	48	66	163	55	58	73	186
12	Sangli	9	24	119	152	9	24	119	152
13	Kolhapur	94	213	468	775	94	214	469	777
14	Aurangabad	82	208	1060	1350	86	208	1095	1389
15	Jalna	72	185	418	675	72	185	419	676
16	Beed	493	1016	2974	4483	493	1020	3002	4515
17	Parbhani	147	177	452	776	148	181	467	796
18	Nanded	182	521	1626	2329	184	523	1630	2337
19	Osmanabad	254	1240	4093	5587	254	1240	4095	5589
20	Latur	177	716	4188	5081	177	718	4211	5106
21	Buldhana	671	1356	3609	5636	671	1362	3623	5656
22	Akola	114	270	1313	1697	114	270	1336	1720
23	Amravati	184	487	2466	3137	184	488	2468	3140
24	Yavatmal	102	637	3055	3794	102	637	3062	3801
25	Wardha	199	801	4386	5386	199	801	4391	5391
26	Nagpur	87	352	1125	1564	100	401	1251	1752
27	Bhandara	98	119	314	531	101	119	318	538
28	Chandrapur	172	973	4593	5738	172	977	4613	5762
29	Gadchiroli	141	570	1899	2610	141	570	1899	2610
	Total	**5436**	**15926**	**57972**	**79334**	**5514**	**16147**	**58747**	**80408**

Note : Including Institutional Holdings.

Table - 23 (continued)
Districtwise and Cropwise estimated number of holdings and irrigated, unirrigated area by major size classes

(Area in hectare)

Sr. No.	District Name	LINSEED							
		No. of holdings				Irrigated Area			
		Marginal (0 - 1 ha.)	Small (1 - 2 ha.)	Other (above 2 ha.)	Total	Marginal (0 - 1 ha.)	Small (1 - 2 ha.)	Other (above 2 ha.)	Total
1	2	707	708	709	710	711	712	713	714
1	Thane	5	0	24	29	0	0	0	0
2	Raigad	4	0	0	4	0	0	0	0
3	Ratinagiri	45	16	51	112	0	0	0	0
4	Sindhudurg	144	34	83	261	0	0	2	2
5	Nasik	37	21	100	158	1	0	4	5
6	Dhule	35	13	58	106	0	0	0	0
7	Jalgaon	16	23	35	74	0	0	0	0
8	Ahmednagar	430	748	744	1922	4	18	14	36
9	Pune	42	71	352	465	1	0	5	6
10	Solapur	28	51	468	547	1	5	6	12
11	Satara	308	77	38	423	1	0	3	4
12	Sangli	6	0	24	30	0	0	0	0
13	Kolhapur	24	20	16	60	0	0	0	0
14	Aurangabad	208	195	460	863	0	0	4	4
15	Jalna	128	140	269	537	0	0	0	0
16	Beed	234	649	2097	2980	0	0	12	12
17	Parbhani	51	86	312	449	0	0	0	0
18	Nanded	66	93	367	526	0	0	0	0
19	Osmanabad	552	1334	3997	5883	0	0	4	4
20	Latur	84	152	723	959	0	0	10	10
21	Buldhana	48	172	259	479	0	0	1	1
22	Akola	78	294	892	1264	0	0	0	0
23	Amravati	31	67	100	198	0	4	7	11
24	Yavatmal	225	980	2273	3478	0	6	6	12
25	Wardha	346	1149	4350	5845	0	5	4	9
26	Nagpur	1355	4356	10135	15846	0	13	44	57
27	Bhandara	23189	14635	9326	47150	32	13	9	54
28	Chandrapur	1892	5627	14287	21806	5	6	13	24
29	Gadchiroli	877	1223	1641	3741	0	0	0	0
	Total	**30488**	**32226**	**53481**	**116195**	**45**	**70**	**148**	**263**

Note : Including Institutional Holdings.

Table - 23 (continued)
Districtwise and Cropwise estimated number of holdings and irrigated, unirrigated area by major size classes

(Area in hectare)

Sr. No.	District Name	LINSEED							
		Unirrigated Area				Total Area			
		Marginal (0 - 1 ha.)	Small (1 - 2 ha.)	Other (above 2 ha.)	Total	Marginal (0 - 1 ha.)	Small (1 - 2 ha.)	Other (above 2 ha.)	Total
1	2	715	716	717	718	719	720	721	722
1	Thane	0	0	52	52	0	0	52	52
2	Raigad	0	0	0	0	0	0	0	0
3	Ratinagiri	2	1	18	21	2	1	18	21
4	Sindhudurg	20	12	50	82	20	12	52	84
5	Nasik	6	8	65	79	7	8	69	84
6	Dhule	21	16	34	71	21	16	34	71
7	Jalgaon	4	11	55	70	4	11	55	70
8	Ahmednagar	27	59	94	180	31	77	108	216
9	Pune	1	12	42	55	2	12	47	61
10	Solapur	4	2	298	304	5	7	304	316
11	Satara	57	25	6	88	58	25	9	92
12	Sangli	0	0	13	13	0	0	13	13
13	Kolhapur	0	7	2	9	0	7	2	9
14	Aurangabad	64	160	465	689	64	160	469	693
15	Jalna	40	50	143	233	40	50	143	233
16	Beed	66	163	786	1015	66	163	798	1027
17	Parbhani	18	58	186	262	18	58	186	262
18	Nanded	26	14	123	163	26	14	123	163
19	Osmanabad	121	322	1745	2188	121	322	1749	2192
20	Latur	24	28	292	344	24	28	302	354
21	Buldhana	16	74	203	293	16	74	204	294
22	Akola	58	272	1061	1391	58	272	1061	1391
23	Amravati	22	49	201	272	22	53	208	283
24	Yavatmal	108	702	2063	2873	108	708	2069	2885
25	Wardha	176	827	4502	5505	176	832	4506	5514
26	Nagpur	642	2765	10235	13642	642	2778	10279	13699
27	Bhandara	7964	9181	9360	26505	7996	9194	9369	26559
28	Chandrapur	805	3313	13312	17430	810	3319	13325	17454
29	Gadchiroli	259	530	1031	1820	259	530	1031	1820
	Total	**10551**	**18661**	**46437**	**75649**	**10596**	**18731**	**46585**	**75912**

Note : Including Institutional Holdings.

Table - 23 (continued)
Districtwise and Cropwise estimated number of holdings and irrigated, unirrigated area by major size classes

(Area in hectare)

Sr. No.	District Name	COCONUT							
		No. of holdings				Irrigated Area			
		Marginal (0 - 1 ha.)	Small (1 - 2 ha.)	Other (above 2 ha.)	Total	Marginal (0 - 1 ha.)	Small (1 - 2 ha.)	Other (above 2 ha.)	Total
1	2	723	724	725	726	727	728	729	730
1	Thane	415	98	163	676	16	8	70	94
2	Raigad	2742	281	138	3161	323	125	86	534
3	Ratinagiri	2892	1118	2874	6884	13	5	156	174
4	Sindhudurg	19966	4448	8522	32936	5	3	85	93
5	Nasik	9	22	32	63	1	7	6	14
6	Dhule	0	0	0	0	0	0	0	0
7	Jalgaon	9	4	0	13	0	0	1	1
8	Ahmednagar	139	214	449	802	3	32	20	55
9	Pune	15	20	103	138	1	6	23	30
10	Solapur	30	97	289	416	3	15	45	63
11	Satara	59	115	60	234	2	12	15	29
12	Sangli	177	119	99	395	15	15	15	45
13	Kolhapur	60	64	22	146	8	3	1	12
14	Aurangabad	17	43	94	154	0	0	0	0
15	Jalna	24	89	224	337	0	0	2	2
16	Beed	106	74	251	431	0	0	4	4
17	Parbhani	27	71	146	244	0	0	0	0
18	Nanded	64	392	834	1290	0	0	0	0
19	Osmanabad	28	69	173	270	2	5	53	60
20	Latur	18	52	210	280	0	0	12	12
21	Buldhana	0	0	30	30	0	0	1	1
22	Akola	19	0	20	39	0	0	0	0
23	Amravati	0	0	12	12	0	0	1	1
24	Yavatmal	0	4	22	26	0	0	11	11
25	Wardha	3	4	9	16	0	0	0	0
26	Nagpur	5	36	78	119	1	0	30	31
27	Bhandara	30	29	22	81	0	2	0	2
28	Chandrapur	4	4	30	38	0	0	5	5
29	Gadchiroli	7	26	9	42	1	41	2	44
	Total	**26865**	**7493**	**14915**	**49273**	**394**	**279**	**644**	**1317**

Note : Including Institutional Holdings.

Table - 23 (continued)
Districtwise and Cropwise estimated number of holdings and irrigated, unirrigated area by major size classes

(Area in hectare)

Sr. No.	District Name	COCONUT							
		Unirrigated Area				Total Area			
		Marginal (0 - 1 ha.)	Small (1 - 2 ha.)	Other (above 2 ha.)	Total	Marginal (0 - 1 ha.)	Small (1 - 2 ha.)	Other (above 2 ha.)	Total
1	2	731	732	733	734	735	736	737	738
1	Thane	14	24	220	258	30	32	290	352
2	Raigad	70	10	28	108	393	135	114	642
3	Ratinagiri	161	122	536	819	174	127	692	993
4	Sindhudurg	2510	2822	4193	9525	2515	2825	4278	9618
5	Nasik	0	0	2	2	1	7	8	16
6	Dhule	0	0	0	0	0	0	0	0
7	Jalgaon	2	0	0	2	2	0	1	3
8	Ahmednagar	14	24	156	194	17	56	176	249
9	Pune	0	1	37	38	1	7	60	68
10	Solapur	5	21	170	196	8	36	215	259
11	Satara	4	17	7	28	6	29	22	57
12	Sangli	0	11	7	18	15	26	22	63
13	Kolhapur	0	16	3	19	8	19	4	31
14	Aurangabad	0	15	23	38	0	15	23	38
15	Jalna	3	128	103	234	3	128	105	236
16	Beed	25	14	90	129	25	14	94	133
17	Parbhani	2	9	78	89	2	9	78	89
18	Nanded	3	31	171	205	3	31	171	205
19	Osmanabad	4	16	83	103	6	21	136	163
20	Latur	11	26	108	145	11	26	120	157
21	Buldhana	0	0	12	12	0	0	13	13
22	Akola	7	0	18	25	7	0	18	25
23	Amravati	0	0	2	2	0	0	3	3
24	Yavatmal	0	0	13	13	0	0	24	24
25	Wardha	1	1	7	9	1	1	7	9
26	Nagpur	0	14	68	82	1	14	98	113
27	Bhandara	9	25	14	48	9	27	14	50
28	Chandrapur	0	5	28	33	0	5	33	38
29	Gadchiroli	0	0	0	0	1	41	2	44
	Total	**2845**	**3352**	**6177**	**12374**	**3239**	**3631**	**6821**	**13691**

Note : Including Institutional Holdings.

Table - 23 (continued)
Districtwise and Cropwise estimated number of holdings and irrigated, unirrigated area by major size classes

(Area in hectare)

Sr. No.	District Name	SUNFLOWER							
		No. of holdings				Irrigated Area			
		Marginal (0 - 1 ha.)	Small (1 - 2 ha.)	Other (above 2 ha.)	Total	Marginal (0 - 1 ha.)	Small (1 - 2 ha.)	Other (above 2 ha.)	Total
1	2	739	740	741	742	743	744	745	746
1	Thane	6	0	3	9	0	0	0	0
2	Raigad	0	0	0	0	0	0	0	0
3	Ratinagiri	0	0	10	10	0	0	0	0
4	Sindhudurg	0	0	7	7	0	0	0	0
5	Nasik	88	163	511	762	6	27	52	85
6	Dhule	52	121	145	318	13	15	8	36
7	Jalgaon	41	233	261	535	0	29	9	38
8	Ahmednagar	1794	2735	4620	9149	263	624	1148	2035
9	Pune	239	425	1552	2216	62	125	497	684
10	Solapur	2760	8218	29051	40029	56	228	1025	1309
11	Satara	1483	2519	3428	7430	142	591	1031	1764
12	Sangli	1513	2324	4489	8326	4	10	373	387
13	Kolhapur	965	643	376	1984	6	8	0	14
14	Aurangabad	636	1474	2756	4866	1	39	146	186
15	Jalna	1312	1969	4137	7418	7	41	142	190
16	Beed	3913	8241	13963	26117	61	127	625	813
17	Parbhani	1291	2048	5180	8519	5	24	470	499
18	Nanded	1852	4568	7683	14103	6	31	92	129
19	Osmanabad	3878	11241	29997	45116	39	111	899	1049
20	Latur	3168	8688	26161	38017	19	119	383	521
21	Buldhana	0	0	0	0	0	0	0	0
22	Akola	0	0	0	0	0	0	0	0
23	Amravati	0	0	0	0	0	0	0	0
24	Yavatmal	0	0	0	0	0	0	0	0
25	Wardha	0	0	0	0	0	0	0	0
26	Nagpur	0	0	0	0	0	0	0	0
27	Bhandara	0	0	0	0	0	0	0	0
28	Chandrapur	0	0	0	0	0	0	0	0
29	Gadchiroli	0	0	0	0	0	0	0	0
	Total	**24991**	**55610**	**134330**	**214931**	**690**	**2149**	**6900**	**9739**

Note : Including Institutional Holdings.

Table - 23 (continued)
Districtwise and Cropwise estimated number of holdings and irrigated, unirrigated area by major size classes

(Area in hectare)

Sr. No.	District Name	SUNFLOWER							
		Unirrigated Area				Total Area			
		Marginal (0 - 1 ha.)	Small (1 - 2 ha.)	Other (above 2 ha.)	Total	Marginal (0 - 1 ha.)	Small (1 - 2 ha.)	Other (above 2 ha.)	Total
1	2	747	748	749	750	751	752	753	754
1	Thane	2	0	1	3	2	0	1	3
2	Raigad	0	0	0	0	0	0	0	0
3	Ratinagiri	0	0	13	13	0	0	13	13
4	Sindhudurg	0	0	0	0	0	0	0	0
5	Nasik	15	70	655	740	21	97	707	825
6	Dhule	13	104	115	232	26	119	123	268
7	Jalgaon	19	143	321	483	19	172	330	521
8	Ahmednagar	317	773	3015	4105	580	1397	4163	6140
9	Pune	14	35	307	356	76	160	804	1040
10	Solapur	999	5249	34423	40671	1055	5477	35448	41980
11	Satara	118	116	252	486	260	707	1283	2250
12	Sangli	155	389	2419	2963	159	399	2792	3350
13	Kolhapur	160	169	159	488	166	177	159	502
14	Aurangabad	309	1256	3315	4880	310	1295	3461	5066
15	Jalna	2306	1465	4571	8342	2313	1506	4713	8532
16	Beed	1318	3980	11305	16603	1379	4107	11930	17416
17	Parbhani	621	1428	4769	6818	626	1452	5239	7317
18	Nanded	850	2616	5791	9257	856	2647	5883	9386
19	Osmanabad	1650	8056	36550	46256	1689	8167	37449	47305
20	Latur	1520	5190	23292	30002	1539	5309	23675	30523
21	Buldhana	0	0	0	0	0	0	0	0
22	Akola	0	0	0	0	0	0	0	0
23	Amravati	0	0	0	0	0	0	0	0
24	Yavatmal	0	0	0	0	0	0	0	0
25	Wardha	0	0	0	0	0	0	0	0
26	Nagpur	0	0	0	0	0	0	0	0
27	Bhandara	0	0	0	0	0	0	0	0
28	Chandrapur	0	0	0	0	0	0	0	0
29	Gadchiroli	0	0	0	0	0	0	0	0
	Total	**10386**	**31039**	**131273**	**172698**	**11076**	**33188**	**138173**	**182437**

Note : Including Institutional Holdings.

Table - 23 (continued)
Districtwise and Cropwise estimated number of holdings and irrigated, unirrigated area by major size classes

(Area in hectare)

Sr. No.	District Name	SAFFLOWER							
		No. of holdings				Irrigated Area			
		Marginal (0 - 1 ha.)	Small (1 - 2 ha.)	Other (above 2 ha.)	Total	Marginal (0 - 1 ha.)	Small (1 - 2 ha.)	Other (above 2 ha.)	Total
1	2	755	756	757	758	759	760	761	762
1	Thane	0	4	3	7	0	0	0	0
2	Raigad	4	0	0	4	0	0	0	0
3	Ratinagiri	7	5	15	27	0	0	0	0
4	Sindhudurg	141	49	73	263	0	0	0	0
5	Nasik	6	97	251	354	1	3	4	8
6	Dhule	23	51	57	131	0	0	8	8
7	Jalgaon	18	33	55	106	0	0	4	4
8	Ahmednagar	7499	14524	19855	41878	22	116	271	409
9	Pune	990	2397	6430	9817	5	121	174	300
10	Solapur	423	3663	14605	18691	0	7	68	75
11	Satara	1436	957	921	3314	4	7	16	27
12	Sangli	171	329	1019	1519	0	3	14	17
13	Kolhapur	119	47	7	173	0	0	0	0
14	Aurangabad	1842	6718	10960	19520	2	11	44	57
15	Jalna	2630	10209	16382	29221	5	11	55	71
16	Beed	1861	7000	11064	19925	2	13	27	42
17	Parbhani	2633	9308	18536	30477	0	35	107	142
18	Nanded	521	1145	2413	4079	0	0	3	3
19	Osmanabad	1557	5120	11995	18672	0	14	81	95
20	Latur	750	2328	6292	9370	0	1	27	28
21	Buldhana	1109	2657	5297	9063	0	2	0	2
22	Akola	1428	3061	5962	10451	4	15	0	19
23	Amravati	112	171	302	585	0	0	0	0
24	Yavatmal	6	67	183	256	0	0	0	0
25	Wardha	25	14	50	89	0	0	0	0
26	Nagpur	12	27	93	132	0	0	2	2
27	Bhandara	14	16	0	30	0	0	0	0
28	Chandrapur	14	11	24	49	0	0	0	0
29	Gadchiroli	10	8	5	23	0	0	0	0
	Total	**25361**	**70016**	**132849**	**228226**	**45**	**359**	**905**	**1309**

Note : Including Institutional Holdings.

Table - 23 (continued)
Districtwise and Cropwise estimated number of holdings and irrigated, unirrigated area by major size classes

(Area in hectare)

Sr. No.	District Name	SAFFLOWER							
		Unirrigated Area				Total Area			
		Marginal (0 - 1 ha.)	Small (1 - 2 ha.)	Other (above 2 ha.)	Total	Marginal (0 - 1 ha.)	Small (1 - 2 ha.)	Other (above 2 ha.)	Total
1	2	763	764	765	766	767	768	769	770
1	Thane	0	0	1	1	0	0	1	1
2	Raigad	0	0	0	0	0	0	0	0
3	Ratinagiri	0	0	5	5	0	0	5	5
4	Sindhudurg	22	14	23	59	22	14	23	59
5	Nasik	0	55	201	256	1	58	205	264
6	Dhule	13	40	68	121	13	40	76	129
7	Jalgaon	5	13	34	52	5	13	38	56
8	Ahmednagar	620	2494	6698	9812	642	2610	6969	10221
9	Pune	223	769	3925	4917	228	890	4099	5217
10	Solapur	127	1582	12298	14007	127	1589	12366	14082
11	Satara	130	129	178	437	134	136	194	464
12	Sangli	21	63	814	898	21	66	828	915
13	Kolhapur	20	12	2	34	20	12	2	34
14	Aurangabad	227	1119	3715	5061	229	1130	3759	5118
15	Jalna	382	2977	7642	11001	387	2988	7697	11072
16	Beed	290	1948	3962	6200	292	1961	3989	6242
17	Parbhani	311	1661	5939	7911	311	1696	6046	8053
18	Nanded	419	465	1406	2290	419	465	1409	2293
19	Osmanabad	289	1407	6687	8383	289	1421	6768	8478
20	Latur	325	1454	6045	7824	325	1455	6072	7852
21	Buldhana	519	2212	8209	10940	519	2214	8209	10942
22	Akola	1016	3318	11707	16041	1020	3333	11707	16060
23	Amravati	53	152	442	647	53	152	442	647
24	Yavatmal	3	29	139	171	3	29	139	171
25	Wardha	5	4	57	66	5	4	57	66
26	Nagpur	9	30	102	141	9	30	104	143
27	Bhandara	1	9	0	10	1	9	0	10
28	Chandrapur	4	12	27	43	4	12	27	43
29	Gadchiroli	1	2	4	7	1	2	4	7
	Total	**5035**	**21970**	**80330**	**107335**	**5080**	**22329**	**81235**	**108644**

Note : Including Institutional Holdings.

Table - 23 (continued)
Districtwise and Cropwise estimated number of holdings and irrigated, unirrigated area by major size classes

(Area in hectare)

Sr. No.	District Name	SOYBEAN							
		No. of holdings				Irrigated Area			
		Marginal (0 - 1 ha.)	Small (1 - 2 ha.)	Other (above 2 ha.)	Total	Marginal (0 - 1 ha.)	Small (1 - 2 ha.)	Other (above 2 ha.)	Total
1	2	771	772	773	774	775	776	777	778
1	Thane	4	10	20	34	0	8	28	36
2	Raigad	0	0	0	0	0	0	0	0
3	Ratinagiri	0	0	0	0	0	0	0	0
4	Sindhudurg	0	0	0	0	0	0	0	0
5	Nasik	192	275	890	1357	3	44	106	153
6	Dhule	362	702	1103	2167	0	0	26	26
7	Jalgaon	95	208	465	768	3	12	33	48
8	Ahmednagar	347	622	702	1671	73	212	245	530
9	Pune	40	45	68	153	4	14	20	38
10	Solapur	20	20	209	249	7	4	327	338
11	Satara	13130	8609	5474	27213	358	390	298	1046
12	Sangli	35829	17225	13432	66486	306	1367	2040	3713
13	Kolhapur	57864	24102	13912	95878	306	163	408	877
14	Aurangabad	53	82	284	419	4	4	50	58
15	Jalna	333	616	817	1766	0	0	23	23
16	Beed	64	120	347	531	0	0	4	4
17	Parbhani	645	1006	2556	4207	2	4	90	96
18	Nanded	17	219	1094	1330	0	0	17	17
19	Osmanabad	109	393	862	1364	0	3	24	27
20	Latur	342	738	1954	3034	0	0	9	9
21	Buldhana	0	0	0	0	0	0	0	0
22	Akola	0	0	0	0	0	0	0	0
23	Amravati	0	0	0	0	0	0	0	0
24	Yavatmal	0	0	0	0	0	0	0	0
25	Wardha	0	0	0	0	0	0	0	0
26	Nagpur	0	0	0	0	0	0	0	0
27	Bhandara	0	0	0	0	0	0	0	0
28	Chandrapur	0	0	0	0	0	0	0	0
29	Gadchiroli	0	0	0	0	0	0	0	0
	Total	**109446**	**54992**	**44189**	**208627**	**1066**	**2225**	**3748**	**7039**

Note : Including Institutional Holdings.

Table - 23 (continued)
Districtwise and Cropwise estimated number of holdings and irrigated, unirrigated area by major size classes

(Area in hectare)

Sr. No.	District Name	SOYBEAN							
		Unirrigated Area				Total Area			
		Marginal (0 - 1 ha.)	Small (1 - 2 ha.)	Other (above 2 ha.)	Total	Marginal (0 - 1 ha.)	Small (1 - 2 ha.)	Other (above 2 ha.)	Total
1	2	779	780	781	782	783	784	785	786
1	Thane	0	1	2	3	0	9	30	39
2	Raigad	0	0	0	0	0	0	0	0
3	Ratinagiri	0	0	0	0	0	0	0	0
4	Sindhudurg	0	0	0	0	0	0	0	0
5	Nasik	40	83	657	780	43	127	763	933
6	Dhule	181	563	1343	2087	181	563	1369	2113
7	Jalgaon	51	198	476	725	54	210	509	773
8	Ahmednagar	66	89	220	375	139	301	465	905
9	Pune	3	2	3	8	7	16	23	46
10	Solapur	2	7	135	144	9	11	462	482
11	Satara	2327	2784	2766	7877	2685	3174	3064	8923
12	Sangli	10193	9799	10567	30559	10499	11166	12607	34272
13	Kolhapur	14681	10179	10694	35554	14987	10342	11102	36431
14	Aurangabad	15	59	203	277	19	63	253	335
15	Jalna	158	331	699	1188	158	331	722	1211
16	Beed	26	49	243	318	26	49	247	322
17	Parbhani	395	790	2895	4080	397	794	2985	4176
18	Nanded	4	91	675	770	4	91	692	787
19	Osmanabad	22	118	411	551	22	121	435	578
20	Latur	103	330	1254	1687	103	330	1263	1696
21	Buldhana	0	0	0	0	0	0	0	0
22	Akola	0	0	0	0	0	0	0	0
23	Amravati	0	0	0	0	0	0	0	0
24	Yavatmal	0	0	0	0	0	0	0	0
25	Wardha	0	0	0	0	0	0	0	0
26	Nagpur	0	0	0	0	0	0	0	0
27	Bhandara	0	0	0	0	0	0	0	0
28	Chandrapur	0	0	0	0	0	0	0	0
29	Gadchiroli	0	0	0	0	0	0	0	0
	Total	**28267**	**25473**	**33243**	**86983**	**29333**	**27698**	**36991**	**94022**

Note : Including Institutional Holdings.

Table - 23 (continued)
Districtwise and Cropwise estimated number of holdings and irrigated, unirrigated area by major size classes

(Area in hectare)

Sr. No.	District Name	OTHER OILSEEDS							
		No. of holdings				Irrigated Area			
		Marginal (0 - 1 ha.)	Small (1 - 2 ha.)	Other (above 2 ha.)	Total	Marginal (0 - 1 ha.)	Small (1 - 2 ha.)	Other (above 2 ha.)	Total
1	2	787	788	789	790	791	792	793	794
1	Thane	45	236	1918	2199	0	0	0	0
2	Raigad	4	0	0	4	0	0	0	0
3	Ratinagiri	30	10	23	63	0	0	0	0
4	Sindhudurg	52	17	37	106	0	0	0	0
5	Nasik	1085	3067	8553	12705	22	37	152	211
6	Dhule	187	451	1866	2504	5	6	21	32
7	Jalgaon	17	94	135	246	0	0	42	42
8	Ahmednagar	673	1014	1344	3031	155	396	427	978
9	Pune	391	453	579	1423	37	109	125	271
10	Solapur	190	250	709	1149	49	36	63	148
11	Satara	920	1056	742	2718	7	13	24	44
12	Sangli	91	106	112	309	13	9	5	27
13	Kolhapur	413	359	383	1155	0	0	0	0
14	Aurangabad	24	17	75	116	2	2	9	13
15	Jalna	27	58	68	153	3	17	4	24
16	Beed	93	63	150	306	0	0	35	35
17	Parbhani	20	132	335	487	0	5	0	5
18	Nanded	100	460	1082	1642	9	48	32	89
19	Osmanabad	157	414	1120	1691	1	0	6	7
20	Latur	526	1729	5139	7394	0	1	0	1
21	Buldhana	466	1377	2466	4309	5	24	90	119
22	Akola	112	378	657	1147	12	34	92	138
23	Amravati	570	1103	2484	4157	1	4	18	23
24	Yavatmal	197	660	1132	1989	1	80	81	162
25	Wardha	662	1516	2447	4625	3	11	47	61
26	Nagpur	6847	17569	23442	47858	13	118	381	512
27	Bhandara	3372	2856	1552	7780	212	56	43	311
28	Chandrapur	602	1810	3505	5917	0	0	27	27
29	Gadchiroli	214	397	534	1145	0	0	0	0
	Total	**18087**	**37652**	**62589**	**118328**	**550**	**1006**	**1724**	**3280**

Note : Including Institutional Holdings.

Table - 23 (continued)
Districtwise and Cropwise estimated number of holdings and irrigated, unirrigated area by major size classes

(Area in hectare)

Sr. No.	District Name	OTHER OILSEEDS							
		Unirrigated Area				Total Area			
		Marginal (0 - 1 ha.)	Small (1 - 2 ha.)	Other (above 2 ha.)	Total	Marginal (0 - 1 ha.)	Small (1 - 2 ha.)	Other (above 2 ha.)	Total
1	2	795	796	797	798	799	800	801	802
1	Thane	11	78	745	834	11	78	745	834
2	Raigad	0	0	0	0	0	0	0	0
3	Ratinagiri	2	1	9	12	2	1	9	12
4	Sindhudurg	2	3	9	14	2	3	9	14
5	Nasik	336	1231	7552	9119	358	1268	7704	9330
6	Dhule	62	343	3105	3510	67	349	3126	3542
7	Jalgaon	90	39	51	180	90	39	93	222
8	Ahmednagar	35	78	311	424	190	474	738	1402
9	Pune	35	43	316	394	72	152	441	665
10	Solapur	11	159	661	831	60	195	724	979
11	Satara	117	240	313	670	124	253	337	714
12	Sangli	16	35	39	90	29	44	44	117
13	Kolhapur	123	103	291	517	123	103	291	517
14	Aurangabad	6	3	30	39	8	5	39	52
15	Jalna	5	15	69	89	8	32	73	113
16	Beed	25	20	60	105	25	20	95	140
17	Parbhani	12	16	95	123	12	21	95	128
18	Nanded	24	84	290	398	33	132	322	487
19	Osmanabad	27	184	873	1084	28	184	879	1091
20	Latur	115	469	2560	3144	115	470	2560	3145
21	Buldhana	260	1270	2987	4517	265	1294	3077	4636
22	Akola	34	346	673	1053	46	380	765	1191
23	Amravati	336	768	3352	4456	337	772	3370	4479
24	Yavatmal	97	345	1017	1459	98	425	1098	1621
25	Wardha	290	933	2242	3465	293	944	2289	3526
26	Nagpur	3694	14726	34721	53141	3707	14844	35102	53653
27	Bhandara	997	1753	1703	4453	1209	1809	1746	4764
28	Chandrapur	287	1247	4050	5584	287	1247	4077	5611
29	Gadchiroli	82	249	838	1169	82	249	838	1169
	Total	**7131**	**24781**	**68962**	**100874**	**7681**	**25787**	**70686**	**104154**

Note : Including Institutional Holdings.

Table - 23 (continued)
Districtwise and Cropwise estimated number of holdings and irrigated, unirrigated area by major size classes

(Area in hectare)

Sr. No.	District Name	TOTAL OILSEEDS							
		No. of holdings				Irrigated Area			
		Marginal (0 - 1 ha.)	Small (1 - 2 ha.)	Other (above 2 ha.)	Total	Marginal (0 - 1 ha.)	Small (1 - 2 ha.)	Other (above 2 ha.)	Total
1	2	803	804	805	806	807	808	809	810
1	Thane	506	372	2193	3071	16	16	98	130
2	Raigad	2934	376	474	3784	323	125	90	538
3	Ratinagiri	3862	2503	7866	14231	15	7	167	189
4	Sindhudurg	23182	6378	12641	42201	17	15	127	159
5	Nasik	9458	21362	43396	74216	520	1335	3026	4881
6	Dhule	8003	19975	37757	65735	124	357	1126	1607
7	Jalgaon	4608	11725	23346	39679	36	216	665	917
8	Ahmednagar	14097	26216	38710	79023	1057	2748	4553	8358
9	Pune	35044	31413	53303	119760	886	1718	3976	6580
10	Solapur	5139	17125	60860	83124	320	903	3426	4649
11	Satara	97896	52848	36498	187242	1287	2160	2644	6091
12	Sangli	80274	51974	50947	183195	1028	3169	4836	9033
13	Kolhapur	155470	72964	47090	275524	410	340	664	1414
14	Aurangabad	4161	12807	23044	40012	33	108	692	833
15	Jalna	5624	15057	25586	46267	27	123	353	503
16	Beed	10599	25625	46314	82538	209	569	2539	3317
17	Parbhani	5516	13670	29106	48292	47	178	1088	1313
18	Nanded	4027	10709	22480	37216	40	176	452	668
19	Osmanabad	9095	25410	66235	100740	109	370	2544	3023
20	Latur	6883	19957	62327	89167	24	146	554	724
21	Buldhana	4004	8673	18486	31163	28	142	2859	3029
22	Akola	2307	5842	13822	21971	41	90	1382	1513
23	Amravati	2871	7190	15519	25580	10	47	1128	1185
24	Yavatmal	1069	6883	17267	25219	73	696	2399	3168
25	Wardha	2453	7350	17717	27520	43	126	1358	1527
26	Nagpur	11324	30998	46631	88953	50	237	1664	1951
27	Bhandara	30837	21533	13567	65937	480	89	80	649
28	Chandrapur	2985	8847	22487	34319	5	10	91	106
29	Gadchiroli	1741	2826	4013	8580	1	41	2	44
	Total	**545969**	**538608**	**859682**	**1944259**	**7259**	**16257**	**44583**	**68099**

Note : Including Institutional Holdings.

Table - 23 (continued)
Districtwise and Cropwise estimated number of holdings and irrigated, unirrigated area by major size classes

(Area in hectare)

Sr. No.	District Name	TOTAL OILSEEDS							
		Unirrigated Area				Total Area			
		Marginal (0 - 1 ha.)	Small (1 - 2 ha.)	Other (above 2 ha.)	Total	Marginal (0 - 1 ha.)	Small (1 - 2 ha.)	Other (above 2 ha.)	Total
1	2	811	812	813	814	815	816	817	818
1	Thane	35	120	1064	1219	51	136	1162	1349
2	Raigad	107	37	261	405	430	162	351	943
3	Ratinagiri	272	313	1738	2323	287	320	1905	2512
4	Sindhudurg	2808	3123	4968	10899	2825	3138	5095	11058
5	Nasik	2761	8226	31349	42336	3281	9561	34375	47217
6	Dhule	3759	15253	47765	66777	3883	15610	48891	68384
7	Jalgaon	1936	6794	18409	27139	1972	7010	19074	28056
8	Ahmednagar	1560	4395	13945	19900	2617	7143	18498	28258
9	Pune	10024	15348	45385	70757	10910	17066	49361	77337
10	Solapur	1540	9187	60998	71725	1860	10090	64424	76374
11	Satara	20080	18773	21258	60111	21367	20933	23902	66202
12	Sangli	18207	20397	33381	71985	19235	23566	38217	81018
13	Kolhapur	32693	29572	32077	94342	33103	29912	32741	95756
14	Aurangabad	1119	4878	13792	19789	1152	4986	14484	20622
15	Jalna	3600	5723	15230	24553	3627	5846	15583	25056
16	Beed	3032	8971	25574	37577	3241	9540	28113	40894
17	Parbhani	1526	4217	14718	20461	1573	4395	15806	21774
18	Nanded	1569	4017	10745	16331	1609	4193	11197	16999
19	Osmanabad	3048	13682	62016	78746	3157	14052	64560	81769
20	Latur	2694	9784	46474	58952	2718	9930	47028	59676
21	Buldhana	1819	6103	24614	32536	1847	6245	27473	35565
22	Akola	1332	4635	19511	25478	1373	4725	20893	26991
23	Amravati	1429	4006	16121	21556	1439	4053	17249	22741
24	Yavatmal	357	2170	11037	13564	430	2866	13436	16732
25	Wardha	1047	4178	17609	22834	1090	4304	18967	24361
26	Nagpur	5854	23029	58890	87773	5904	23266	60554	89724
27	Bhandara	9150	11107	11428	31685	9630	11196	11508	32334
28	Chandrapur	1272	5568	22027	28867	1277	5578	22118	28973
29	Gadchiroli	495	1378	3837	5710	496	1419	3839	5754
	Total	**135125**	**244984**	**686221**	**1066330**	**142384**	**261241**	**730804**	**1134429**

Note : Including Institutional Holdings.

Table - 23 (continued)
Districtwise and Cropwise estimated number of holdings and irrigated, unirrigated area by major size classes

(Area in hectare)

Sr. No.	Name of District	COTTON							
		No. of holdings				Irrigated Area			
		Marginal (0 - 1 ha.)	Small (1 - 2 ha.)	Other (above 2 ha.)	Total	Marginal (0 - 1 ha.)	Small (1 - 2 ha.)	Other (above 2 ha.)	Total
1	2	819	820	821	822	823	824	825	826
1	Thane	0	0	0	0	0	0	0	0
2	Raigad	0	0	0	0	0	0	0	0
3	Ratinagiri	0	0	0	0	0	0	0	0
4	Sindhudurg	0	0	0	0	0	0	0	0
5	Nasik	624	1927	2918	5469	18	81	154	253
6	Dhule	12460	25626	32515	70601	731	2812	7378	10921
7	Jalgaon	35225	69524	84568	189317	597	2183	7126	9906
8	Ahmednagar	2805	4036	4480	11321	397	835	1351	2583
9	Pune	256	601	1650	2507	70	191	684	945
10	Solapur	869	1491	3877	6237	164	394	1147	1705
11	Satara	3891	5718	7134	16743	974	1849	2508	5331
12	Sangli	369	676	2219	3264	53	166	785	1004
13	Kolhapur	129	32	16	177	2	15	3	20
14	Aurangabad	30493	57098	68695	156286	1397	2840	6743	10980
15	Jalna	28743	59775	73367	161885	474	2032	6912	9418
16	Beed	25506	45722	59638	130866	176	764	1926	2866
17	Parbhani	55161	107616	134037	296814	77	485	2109	2671
18	Nanded	51625	108038	115644	275307	51	243	729	1023
19	Osmanabad	369	1399	3044	4812	0	2	16	18
20	Latur	4324	10506	22943	37773	0	18	137	155
21	Buldhana	30816	59039	81157	171012	24	86	6451	6561
22	Akola	35388	72500	96546	204434	7	34	3143	3184
23	Amravati	51371	92879	89706	233956	47	215	2970	3232
24	Yavatmal	8032	88541	131420	227993	5	149	3045	3199
25	Wardha	14299	38334	56852	109485	6	49	2531	2586
26	Nagpur	5068	16074	27457	48599	9	102	2718	2829
27	Bhandara	425	772	1181	2378	0	0	0	0
28	Chandrapur	2448	12066	29603	44117	1	21	60	82
29	Gadchiroli	1820	2862	2471	7153	5	20	0	25
	Total	**402516**	**882852**	**1133138**	**2418506**	**5285**	**15586**	**60626**	**81497**

Note : Including Institutional Holdings.

Table - 23 (continued)
Districtwise and Cropwise estimated number of holdings and irrigated, unirrigated area by major size classes

(Area in hectare)

Sr. No.	Name of District	COTTON							
		Unirrigated Area				Total Area			
		Marginal (0 - 1 ha.)	Small (1 - 2 ha.)	Other (above 2 ha.)	Total	Marginal (0 - 1 ha.)	Small (1 - 2 ha.)	Other (above 2 ha.)	Total
1	2	827	828	829	830	831	832	833	834
1	Thane	0	0	0	0	0	0	0	0
2	Raigad	0	0	0	0	0	0	0	0
3	Ratinagiri	0	0	0	0	0	0	0	0
4	Sindhudurg	0	0	0	0	0	0	0	0
5	Nasik	303	1260	3210	4773	321	1341	3364	5026
6	Dhule	7269	23451	45530	76250	8000	26263	52908	87171
7	Jalgaon	21931	66403	155095	243429	22528	68586	162221	253335
8	Ahmednagar	810	1750	4437	6997	1207	2585	5788	9580
9	Pune	1	5	10	16	71	196	694	961
10	Solapur	73	134	857	1064	237	528	2004	2769
11	Satara	40	35	406	481	1014	1884	2914	5812
12	Sangli	4	13	184	201	57	179	969	1205
13	Kolhapur	21	4	9	34	23	19	12	54
14	Aurangabad	14206	45992	95884	156082	15603	48832	102627	167062
15	Jalna	16411	55451	128873	200735	16885	57483	135785	210153
16	Beed	11651	35097	84311	131059	11827	35861	86237	133925
17	Parbhani	31033	109417	253078	393528	31110	109902	255187	396199
18	Nanded	24794	86972	175127	286893	24845	87215	175856	287916
19	Osmanabad	98	678	2824	3600	98	680	2840	3618
20	Latur	1962	6912	25020	33894	1962	6930	25157	34049
21	Buldhana	17087	59802	160246	237135	17111	59888	166697	243696
22	Akola	24656	83056	237500	345212	24663	83090	240643	348396
23	Amravati	32592	100795	219033	352420	32639	101010	222003	355652
24	Yavatmal	4756	91204	317185	413145	4761	91353	320230	416344
25	Wardha	10109	41232	129242	180583	10115	41281	131773	183169
26	Nagpur	2721	13847	43029	59597	2730	13949	45747	62426
27	Bhandara	265	785	2410	3460	265	785	2410	3460
28	Chandrapur	1320	11984	58253	71557	1321	12005	58313	71639
29	Gadchiroli	1110	3047	5347	9504	1115	3067	5347	9529
	Total	**225223**	**839326**	**2147100**	**3211649**	**230508**	**854912**	**2207726**	**3293146**

Note : Including Institutional Holdings.

Table - 23 (continued)
Districtwise and Cropwise estimated number of holdings and irrigated, unirrigated area by major size classes

(Area in hectare)

Sr. No.	Name of District	OTHER FIBRE CROPS							
		No. of holdings				Irrigated Area			
		Marginal (0 - 1 ha.)	Small (1 - 2 ha.)	Other (above 2 ha.)	Total	Marginal (0 - 1 ha.)	Small (1 - 2 ha.)	Other (above 2 ha.)	Total
1	2	835	836	837	838	839	840	841	842
1	Thane	0	0	0	0	0	0	0	0
2	Raigad	0	0	0	0	0	0	0	0
3	Ratinagiri	4	7	0	11	0	0	0	0
4	Sindhudurg	0	0	4	4	0	0	0	0
5	Nasik	40	77	184	301	5	17	31	53
6	Dhule	90	252	705	1047	2	22	221	245
7	Jalgaon	391	1714	2580	4685	0	35	85	120
8	Ahmednagar	63	145	213	421	16	55	123	194
9	Pune	15	22	5	42	0	3	0	3
10	Solapur	9	64	171	244	3	5	51	59
11	Satara	110	159	91	360	8	64	59	131
12	Sangli	28	27	18	73	0	3	0	3
13	Kolhapur	109	44	31	184	0	0	0	0
14	Aurangabad	344	191	419	954	8	0	10	18
15	Jalna	125	219	302	646	2	4	19	25
16	Beed	111	79	180	370	2	8	15	25
17	Parbhani	361	543	652	1556	3	0	0	3
18	Nanded	139	660	1738	2537	1	4	5	10
19	Osmanabad	5	10	24	39	0	0	0	0
20	Latur	84	236	544	864	0	0	0	0
21	Buldhana	393	359	699	1451	0	5	0	5
22	Akola	118	268	543	929	0	6	4	10
23	Amravati	159	198	411	768	0	7	7	14
24	Yavatmal	132	655	2075	2862	0	5	7	12
25	Wardha	72	160	308	540	0	1	11	12
26	Nagpur	106	247	343	696	3	0	5	8
27	Bhandara	302	276	235	813	3	0	1	4
28	Chandrapur	115	84	204	403	0	0	3	3
29	Gadchiroli	117	53	118	288	0	0	0	0
	Total	**3542**	**6749**	**12797**	**23088**	**56**	**244**	**657**	**957**

Note : Including Institutional Holdings.

Table - 23 (continued)
Districtwise and Cropwise estimated number of holdings and irrigated, unirrigated area by major size classes

(Area in hectare)

Sr. No.	Name of District	OTHER FIBRE CROPS							
		Unirrigated Area				Total Area			
		Marginal (0 - 1 ha.)	Small (1 - 2 ha.)	Other (above 2 ha.)	Total	Marginal (0 - 1 ha.)	Small (1 - 2 ha.)	Other (above 2 ha.)	Total
1	2	843	844	845	846	847	848	849	850
1	Thane	0	0	0	0	0	0	0	0
2	Raigad	0	0	0	0	0	0	0	0
3	Ratinagiri	2	6	0	8	2	6	0	8
4	Sindhudurg	0	0	0	0	0	0	0	0
5	Nasik	4	14	85	103	9	31	116	156
6	Dhule	41	132	496	669	43	154	717	914
7	Jalgaon	213	1583	4460	6256	213	1618	4545	6376
8	Ahmednagar	3	12	116	131	19	67	239	325
9	Pune	2	6	0	8	2	9	0	11
10	Solapur	0	48	129	177	3	53	180	236
11	Satara	13	11	23	47	21	75	82	178
12	Sangli	3	5	5	13	3	8	5	16
13	Kolhapur	22	14	13	49	22	14	13	49
14	Aurangabad	168	183	567	918	176	183	577	936
15	Jalna	52	188	362	602	54	192	381	627
16	Beed	58	54	139	251	60	62	154	276
17	Parbhani	73	148	385	606	76	148	385	609
18	Nanded	37	155	518	710	38	159	523	720
19	Osmanabad	0	1	5	6	0	1	5	6
20	Latur	8	33	172	213	8	33	172	213
21	Buldhana	159	239	868	1266	159	244	868	1271
22	Akola	56	172	791	1019	56	178	795	1029
23	Amravati	72	144	512	728	72	151	519	742
24	Yavatmal	34	213	688	935	34	218	695	947
25	Wardha	27	101	472	600	27	102	483	612
26	Nagpur	47	139	321	507	50	139	326	515
27	Bhandara	36	40	74	150	39	40	75	154
28	Chandrapur	21	63	105	189	21	63	108	192
29	Gadchiroli	10	10	16	36	10	10	16	36
	Total	**1161**	**3714**	**11322**	**16197**	**1217**	**3958**	**11979**	**17154**

Note : Including Institutional Holdings.

Table - 23 (continued)
Districtwise and Cropwise estimated number of holdings and irrigated, unirrigated area by major size classes

(Area in hectare)

Sr. No.	Name of District	TOTAL FIBRE CROPS							
		No. of holdings				Irrigated Area			
		Marginal (0 - 1 ha.)	Small (1 - 2 ha.)	Other (above 2 ha.)	Total	Marginal (0 - 1 ha.)	Small (1 - 2 ha.)	Other (above 2 ha.)	Total
1	2	851	852	853	854	855	856	857	858
1	Thane	0	0	0	0	0	0	0	0
2	Raigad	0	0	0	0	0	0	0	0
3	Ratinagiri	4	7	0	11	0	0	0	0
4	Sindhudurg	0	0	4	4	0	0	0	0
5	Nasik	664	2004	3102	5770	23	98	185	306
6	Dhule	12550	25878	33220	71648	733	2834	7599	11166
7	Jalgaon	35616	71238	87148	194002	597	2218	7211	10026
8	Ahmednagar	2868	4181	4693	11742	413	890	1474	2777
9	Pune	271	623	1655	2549	70	194	684	948
10	Solapur	878	1555	4048	6481	167	399	1198	1764
11	Satara	4001	5877	7225	17103	982	1913	2567	5462
12	Sangli	397	703	2237	3337	53	169	785	1007
13	Kolhapur	238	76	47	361	2	15	3	20
14	Aurangabad	30837	57289	69114	157240	1405	2840	6753	10998
15	Jalna	28868	59994	73669	162531	476	2036	6931	9443
16	Beed	25617	45801	59818	131236	178	772	1941	2891
17	Parbhani	55522	108159	134689	298370	80	485	2109	2674
18	Nanded	51764	108698	117382	277844	52	247	734	1033
19	Osmanabad	374	1409	3068	4851	0	2	16	18
20	Latur	4408	10743	23486	38637	0	18	137	155
21	Buldhana	31209	59398	81856	172463	24	91	6451	6566
22	Akola	35506	72768	97089	205363	7	40	3147	3194
23	Amravati	51530	93077	90117	234724	47	222	2977	3246
24	Yavatmal	8164	89196	133495	230855	5	154	3052	3211
25	Wardha	14371	38494	57160	110025	6	50	2542	2598
26	Nagpur	5174	16321	27800	49295	12	102	2723	2837
27	Bhandara	727	1048	1416	3191	3	0	1	4
28	Chandrapur	2563	12150	29807	44520	1	21	63	85
29	Gadchiroli	1937	2914	2590	7441	5	20	0	25
	Total	**406058**	**889601**	**1145935**	**2441594**	**5341**	**15830**	**61283**	**82454**

Note : Including Institutional Holdings.

Table - 23 (continued)
Districtwise and Cropwise estimated number of holdings and irrigated, unirrigated area by major size classes

(Area in hectare)

Sr. No.	Name of District	TOTAL FIBRE CROPS							
		Unirrigated Area				Total Area			
		Marginal (0 - 1 ha.)	Small (1 - 2 ha.)	Other (above 2 ha.)	Total	Marginal (0 - 1 ha.)	Small (1 - 2 ha.)	Other (above 2 ha.)	Total
1	2	859	860	861	862	863	864	865	866
1	Thane	0	0	0	0	0	0	0	0
2	Raigad	0	0	0	0	0	0	0	0
3	Ratinagiri	2	6	0	8	2	6	0	8
4	Sindhudurg	0	0	0	0	0	0	0	0
5	Nasik	307	1274	3295	4876	330	1372	3480	5182
6	Dhule	7310	23583	46026	76919	8043	26417	53625	88085
7	Jalgaon	22144	67986	159555	249685	22741	70204	166766	259711
8	Ahmednagar	813	1762	4553	7128	1226	2652	6027	9905
9	Pune	3	11	10	24	73	205	694	972
10	Solapur	73	182	986	1241	240	581	2184	3005
11	Satara	53	46	429	528	1035	1959	2996	5990
12	Sangli	7	18	189	214	60	187	974	1221
13	Kolhapur	43	18	22	83	45	33	25	103
14	Aurangabad	14374	46175	96451	157000	15779	49015	103204	167998
15	Jalna	16463	55639	129235	201337	16939	57675	136166	210780
16	Beed	11709	35151	84450	131310	11887	35923	86391	134201
17	Parbhani	31106	109565	253463	394134	31186	110050	255572	396808
18	Nanded	24831	87127	175645	287603	24883	87374	176379	288636
19	Osmanabad	98	679	2829	3606	98	681	2845	3624
20	Latur	1970	6945	25192	34107	1970	6963	25329	34262
21	Buldhana	17246	60041	161114	238401	17270	60132	167565	244967
22	Akola	24712	83228	238291	346231	24719	83268	241438	349425
23	Amravati	32664	100939	219545	353148	32711	101161	222522	356394
24	Yavatmal	4790	91417	317873	414080	4795	91571	320925	417291
25	Wardha	10136	41333	129714	181183	10142	41383	132256	183781
26	Nagpur	2768	13986	43350	60104	2780	14088	46073	62941
27	Bhandara	301	825	2484	3610	304	825	2485	3614
28	Chandrapur	1341	12047	58358	71746	1342	12068	58421	71831
29	Gadchiroli	1120	3057	5363	9540	1125	3077	5363	9565
	Total	**226384**	**843040**	**2158422**	**3227846**	**231725**	**858870**	**2219705**	**3310300**

Note : Including Institutional Holdings.

Table - 23 (continued)
Districtwise and Cropwise estimated number of holdings and irrigated, unirrigated area by major size classes

(Area in hectare)

Sr. No.	Name of District	DRUGS AND NORCOTICS							
		No. of holdings				Irrigated Area			
		Marginal (0 - 1 ha.)	Small (1 - 2 ha.)	Other (above 2 ha.)	Total	Marginal (0 - 1 ha.)	Small (1 - 2 ha.)	Other (above 2 ha.)	Total
1	2	867	868	869	870	871	872	873	874
1	Thane	10	20	25	55	0	0	0	0
2	Raigad	4	0	0	4	0	0	0	0
3	Ratinagiri	0	0	29	29	0	0	0	0
4	Sindhudurg	7	0	0	7	0	0	0	0
5	Nasik	37	18	93	148	0	6	11	17
6	Dhule	14	73	156	243	0	0	8	8
7	Jalgaon	11	0	15	26	0	0	0	0
8	Ahmednagar	27	32	35	94	5	4	9	18
9	Pune	40	95	191	326	5	11	59	75
10	Solapur	7	19	47	73	1	1	4	6
11	Satara	91	162	165	418	0	11	5	16
12	Sangli	195	131	166	492	42	20	40	102
13	Kolhapur	2476	1810	1062	5348	4	18	11	33
14	Aurangabad	74	32	51	157	0	1	58	59
15	Jalna	4	0	4	8	0	0	0	0
16	Beed	15	19	36	70	0	0	0	0
17	Parbhani	0	0	4	4	0	0	2	2
18	Nanded	4	5	9	18	0	3	0	3
19	Osmanabad	15	44	24	83	0	0	0	0
20	Latur	19	87	217	323	0	0	0	0
21	Buldhana	100	122	97	319	38	40	27	105
22	Akola	14	27	17	58	3	2	10	15
23	Amravati	59	54	44	157	22	18	10	50
24	Yavatmal	0	42	27	69	0	2	7	9
25	Wardha	0	0	3	3	0	0	0	0
26	Nagpur	10	40	52	102	0	0	0	0
27	Bhandara	205	14	22	241	0	0	0	0
28	Chandrapur	0	0	3	3	0	0	0	0
29	Gadchiroli	8	9	20	37	0	0	0	0
	Total	**3446**	**2855**	**2614**	**8915**	**120**	**137**	**261**	**518**

Note : Including Institutional Holdings.

Table - 23 (continued)
Districtwise and Cropwise estimated number of holdings and irrigated, unirrigated area by major size classes

(Area in hectare)

Sr. No.	Name of District	DRUGS AND NORCOTICS							
		Unirrigated Area				Total Area			
		Marginal (0 - 1 ha.)	Small (1 - 2 ha.)	Other (above 2 ha.)	Total	Marginal (0 - 1 ha.)	Small (1 - 2 ha.)	Other (above 2 ha.)	Total
1	2	875	876	877	878	879	880	881	882
1	Thane	1	10	34	45	1	10	34	45
2	Raigad	0	0	0	0	0	0	0	0
3	Ratinagiri	0	0	14	14	0	0	14	14
4	Sindhudurg	1	0	0	1	1	0	0	1
5	Nasik	12	2	121	135	12	8	132	152
6	Dhule	4	53	217	274	4	53	225	282
7	Jalgaon	4	0	17	21	4	0	17	21
8	Ahmednagar	1	10	9	20	6	14	18	38
9	Pune	0	4	72	76	5	15	131	151
10	Solapur	0	4	46	50	1	5	50	56
11	Satara	10	68	216	294	10	79	221	310
12	Sangli	16	21	26	63	58	41	66	165
13	Kolhapur	469	572	712	1753	473	590	723	1786
14	Aurangabad	43	21	27	91	43	22	85	150
15	Jalna	1	0	4	5	1	0	4	5
16	Beed	5	1	8	14	5	1	8	14
17	Parbhani	0	0	0	0	0	0	2	2
18	Nanded	3	0	13	16	3	3	13	19
19	Osmanabad	5	9	19	33	5	9	19	33
20	Latur	8	17	500	525	8	17	500	525
21	Buldhana	0	14	3	17	38	54	30	122
22	Akola	0	8	31	39	3	10	41	54
23	Amravati	0	4	4	8	22	22	14	58
24	Yavatmal	0	26	14	40	0	28	21	49
25	Wardha	0	0	0	0	0	0	0	0
26	Nagpur	5	27	92	124	5	27	92	124
27	Bhandara	12	10	2	24	12	10	2	24
28	Chandrapur	0	0	5	5	0	0	5	5
29	Gadchiroli	4	6	3	13	4	6	3	13
	Total	**604**	**887**	**2209**	**3700**	**724**	**1024**	**2470**	**4218**

Note : Including Institutional Holdings.

Table - 23 (continued)
Districtwise and Cropwise estimated number of holdings and irrigated, unirrigated area by major size classes

(Area in hectare)

Sr. No.	Name of District	GREENMANURING CROPS							
		No. of holdings				Irrigated Area			
		Marginal (0 - 1 ha.)	Small (1 - 2 ha.)	Other (above 2 ha.)	Total	Marginal (0 - 1 ha.)	Small (1 - 2 ha.)	Other (above 2 ha.)	Total
1	2	883	884	885	886	887	888	889	890
1	Thane	750	231	265	1246	36	12	10	58
2	Raigad	36	8	10	54	0	0	0	0
3	Ratinagiri	521	242	601	1364	0	0	0	0
4	Sindhudurg	34	14	14	62	0	0	0	0
5	Nasik	133	242	408	783	24	24	108	156
6	Dhule	22	21	76	119	1	2	32	35
7	Jalgaon	20	27	42	89	0	5	6	11
8	Ahmednagar	530	551	725	1806	88	131	241	460
9	Pune	961	1083	1607	3651	105	179	458	742
10	Solapur	32	85	259	376	9	23	105	137
11	Satara	1057	700	722	2479	67	85	230	382
12	Sangli	164	336	228	728	10	174	145	329
13	Kolhapur	440	339	293	1072	17	17	21	55
14	Aurangabad	45	30	68	143	4	4	23	31
15	Jalna	0	5	36	41	0	0	1	1
16	Beed	9	11	20	40	0	1	1	2
17	Parbhani	0	4	5	9	0	0	0	0
18	Nanded	57	179	245	481	7	9	22	38
19	Osmanabad	0	0	11	11	0	0	3	3
20	Latur	0	5	11	16	0	0	0	0
21	Buldhana	17	15	52	84	0	0	0	0
22	Akola	25	0	12	37	0	0	0	0
23	Amravati	10	9	14	33	2	0	0	2
24	Yavatmal	0	48	179	227	0	0	2	2
25	Wardha	11	236	53	300	0	0	0	0
26	Nagpur	44	48	45	137	3	5	0	8
27	Bhandara	28	9	13	50	0	0	0	0
28	Chandrapur	54	0	24	78	0	0	0	0
29	Gadchiroli	0	0	0	0	0	0	0	0
	Total	**5000**	**4478**	**6038**	**15516**	**373**	**671**	**1408**	**2452**

Note : Including Institutional Holdings.

Table - 23 (continued)
Districtwise and Cropwise estimated number of holdings and irrigated, unirrigated area by major size classes

(Area in hectare)

Sr. No.	Name of District	GREENMANURING CROPS							
		Unirrigated Area				Total Area			
		Marginal (0 - 1 ha.)	Small (1 - 2 ha.)	Other (above 2 ha.)	Total	Marginal (0 - 1 ha.)	Small (1 - 2 ha.)	Other (above 2 ha.)	Total
1	2	891	892	893	894	895	896	897	898
1	Thane	109	108	691	908	145	120	701	966
2	Raigad	3	12	31	46	3	12	31	46
3	Ratinagiri	91	124	1012	1227	91	124	1012	1227
4	Sindhudurg	10	10	34	54	10	10	34	54
5	Nasik	6	86	273	365	30	110	381	521
6	Dhule	6	3	131	140	7	5	163	175
7	Jalgaon	5	2	23	30	5	7	29	41
8	Ahmednagar	27	45	371	443	115	176	612	903
9	Pune	161	223	1351	1735	266	402	1809	2477
10	Solapur	0	5	142	147	9	28	247	284
11	Satara	121	200	478	799	188	285	708	1181
12	Sangli	27	35	83	145	37	209	228	474
13	Kolhapur	48	133	414	595	65	150	435	650
14	Aurangabad	1	1	9	11	5	5	32	42
15	Jalna	0	9	38	47	0	9	39	48
16	Beed	0	0	6	6	0	1	7	8
17	Parbhani	0	6	0	6	0	6	0	6
18	Nanded	1	8	34	43	8	17	56	81
19	Osmanabad	0	0	4	4	0	0	7	7
20	Latur	0	0	6	6	0	0	6	6
21	Buldhana	5	9	46	60	5	9	46	60
22	Akola	7	0	5	12	7	0	5	12
23	Amravati	0	6	23	29	2	6	23	31
24	Yavatmal	0	6	210	216	0	6	212	218
25	Wardha	3	276	63	342	3	276	63	342
26	Nagpur	16	19	65	100	19	24	65	108
27	Bhandara	0	1	3	4	0	1	3	4
28	Chandrapur	2	0	11	13	2	0	11	13
29	Gadchiroli	0	0	0	0	0	0	0	0
	Total	**649**	**1327**	**5557**	**7533**	**1022**	**1998**	**6965**	**9985**

Note : Including Institutional Holdings.

Table - 23 (continued)
Districtwise and Cropwise estimated number of holdings and irrigated, unirrigated area by major size classes

(Area in hectare)

Sr. No.	Name of District	FODDER CROPS							
		No. of holdings				Irrigated Area			
		Marginal (0 - 1 ha.)	Small (1 - 2 ha.)	Other (above 2 ha.)	Total	Marginal (0 - 1 ha.)	Small (1 - 2 ha.)	Other (above 2 ha.)	Total
1	2	899	900	901	902	903	904	905	906
1	Thane	44325	34043	39775	118143	0	4	25	29
2	Raigad	3865	1105	949	5919	2	2	1	5
3	Ratinagiri	44927	27768	58353	131048	6	2	20	28
4	Sindhudurg	3382	1927	3898	9207	0	0	0	0
5	Nasik	7689	12363	24684	44736	468	1013	3155	4636
6	Dhule	178	306	899	1383	12	58	178	248
7	Jalgaon	572	653	1231	2456	32	72	142	246
8	Ahmednagar	20240	22545	23113	65898	3187	4633	5644	13464
9	Pune	35233	25253	44250	104736	1378	1914	3955	7247
10	Solapur	2333	3706	6413	12452	462	1093	2352	3907
11	Satara	56848	27592	30317	114757	688	1383	2021	4092
12	Sangli	3289	1798	1330	6417	70	76	102	248
13	Kolhapur	103733	50262	37342	191337	403	858	4718	5979
14	Aurangabad	1020	1239	2105	4364	134	257	643	1034
15	Jalna	30	73	178	281	1	18	60	79
16	Beed	227	246	566	1039	11	18	56	85
17	Parbhani	52	62	78	192	2	8	3	13
18	Nanded	403	612	1283	2298	36	70	268	374
19	Osmanabad	43	60	288	391	0	18	2	20
20	Latur	301	668	1165	2134	2	3	7	12
21	Buldhana	31	61	72	164	1	0	6	7
22	Akola	75	236	484	795	1	1	1	3
23	Amravati	5	11	48	64	0	0	3	3
24	Yavatmal	7	128	352	487	0	0	8	8
25	Wardha	40	128	336	504	1	4	84	89
26	Nagpur	77	263	268	608	0	4	10	14
27	Bhandara	39	69	121	229	7	2	10	19
28	Chandrapur	24	19	47	90	0	0	0	0
29	Gadchiroli	0	0	27	27	0	0	0	0
	Total	**328988**	**213196**	**279972**	**822156**	**6904**	**11511**	**23474**	**41889**

Note : Including Institutional Holdings.

Table - 23 (continued)
Districtwise and Cropwise estimated number of holdings and irrigated, unirrigated area by major size classes

(Area in hectare)

Sr. No.	Name of District	FODDER CROPS							
		Unirrigated Area				Total Area			
		Marginal (0 - 1 ha.)	Small (1 - 2 ha.)	Other (above 2 ha.)	Total	Marginal (0 - 1 ha.)	Small (1 - 2 ha.)	Other (above 2 ha.)	Total
1	2	907	908	909	910	911	912	913	914
1	Thane	16446	28250	106543	151239	16446	28254	106568	151268
2	Raigad	1463	1054	2857	5374	1465	1056	2858	5379
3	Ratinagiri	8750	13200	76010	97960	8756	13202	76030	97988
4	Sindhudurg	606	796	3075	4477	606	796	3075	4477
5	Nasik	1821	5530	41068	48419	2289	6543	44223	53055
6	Dhule	39	126	510	675	51	184	688	923
7	Jalgaon	77	171	1571	1819	109	243	1713	2065
8	Ahmednagar	1202	3692	18555	23449	4389	8325	24199	36913
9	Pune	8854	12707	94812	116373	10232	14621	98767	123620
10	Solapur	13	48	114	175	475	1141	2466	4082
11	Satara	8246	9877	42367	60490	8934	11260	44388	64582
12	Sangli	496	293	1519	2308	566	369	1621	2556
13	Kolhapur	13084	17201	46539	76824	13487	18059	51257	82803
14	Aurangabad	39	38	106	183	173	295	749	1217
15	Jalna	2	9	56	67	3	27	116	146
16	Beed	2	3	43	48	13	21	99	133
17	Parbhani	7	9	41	57	9	17	44	70
18	Nanded	103	157	607	867	139	227	875	1241
19	Osmanabad	8	12	278	298	8	30	280	318
20	Latur	14	86	255	355	16	89	262	367
21	Buldhana	1	29	52	82	2	29	58	89
22	Akola	10	109	546	665	11	110	547	668
23	Amravati	0	7	34	41	0	7	37	44
24	Yavatmal	2	57	375	434	2	57	383	442
25	Wardha	7	47	309	363	8	51	393	452
26	Nagpur	38	177	333	548	38	181	343	562
27	Bhandara	4	13	87	104	11	15	97	123
28	Chandrapur	7	8	85	100	7	8	85	100
29	Gadchiroli	0	0	5	5	0	0	5	5
	Total	**61341**	**93706**	**438752**	**593799**	**68245**	**105217**	**462226**	**635688**

Note : Including Institutional Holdings.

Table - 23 (continued)
Districtwise and Cropwise estimated number of holdings and irrigated, unirrigated area by major size classes

(Area in hectare)

Sr. No.	Name of District	OTHER NON - FOOD CROPS							
		No. of holdings				Irrigated Area			
		Marginal (0 - 1 ha.)	Small (1 - 2 ha.)	Other (above 2 ha.)	Total	Marginal (0 - 1 ha.)	Small (1 - 2 ha.)	Other (above 2 ha.)	Total
1	2	915	916	917	918	919	920	921	922
1	Thane	310	51	76	437	24	4	0	28
2	Raigad	4	0	0	4	0	0	0	0
3	Ratinagiri	0	4	17	21	0	0	0	0
4	Sindhudurg	352	186	755	1293	0	0	0	0
5	Nasik	170	135	542	847	19	14	85	118
6	Dhule	14	11	58	83	0	2	3	5
7	Jalgaon	49	23	103	175	0	0	10	10
8	Ahmednagar	848	901	1023	2772	18	56	202	276
9	Pune	525	587	1222	2334	48	117	212	377
10	Solapur	49	48	218	315	11	5	65	81
11	Satara	6109	1762	1883	9754	5	12	21	38
12	Sangli	78	79	122	279	1	5	94	100
13	Kolhapur	360	113	99	572	3	0	0	3
14	Aurangabad	19	38	52	109	1	2	3	6
15	Jalna	34	6	25	65	0	0	4	4
16	Beed	11	4	4	19	0	0	0	0
17	Parbhani	0	4	5	9	0	0	0	0
18	Nanded	8	38	67	113	3	12	18	33
19	Osmanabad	27	6	0	33	0	0	0	0
20	Latur	7	0	20	27	0	0	0	0
21	Buldhana	72	22	148	242	6	0	0	6
22	Akola	22	69	152	243	0	0	23	23
23	Amravati	52	270	102	424	3	4	24	31
24	Yavatmal	12	18	125	155	1	0	8	9
25	Wardha	216	34	109	359	3	6	21	30
26	Nagpur	470	742	762	1974	15	139	166	320
27	Bhandara	153	65	43	261	9	0	2	11
28	Chandrapur	7	4	14	25	0	0	0	0
29	Gadchiroli			0				0	
	Total	**9978**	**5220**	**7746**	**22944**	**170**	**378**	**961**	**1509**

Note : Including Institutional Holdings.

Table - 23 (continued)
Districtwise and Cropwise estimated number of holdings and irrigated, unirrigated area by major size classes

(Area in hectare)

Sr. No.	Name of District	OTHER NONFOOD CROPS							
		Unirrigated Area				Total Area			
		Marginal (0 - 1 ha.)	Small (1 - 2 ha.)	Other (above 2 ha.)	Total	Marginal (0 - 1 ha.)	Small (1 - 2 ha.)	Other (above 2 ha.)	Total
1	2	923	924	925	926	927	928	929	930
1	Thane	38	30	1436	1504	62	34	1436	1532
2	Raigad	2	0	0	2	2	0	0	2
3	Ratinagiri	0	1	15	16	0	1	15	16
4	Sindhudurg	34	153	1262	1449	34	153	1262	1449
5	Nasik	18	60	1513	1591	37	74	1598	1709
6	Dhule	3	2	39	44	3	4	42	49
7	Jalgaon	12	21	98	131	12	21	108	141
8	Ahmednagar	113	334	949	1396	131	390	1151	1672
9	Pune	93	192	1542	1827	141	309	1754	2204
10	Solapur	0	2	93	95	11	7	158	176
11	Satara	745	773	2546	4064	750	785	2567	4102
12	Sangli	9	24	33	66	10	29	127	166
13	Kolhapur	52	41	79	172	55	41	79	175
14	Aurangabad	2	2	51	55	3	4	54	61
15	Jalna	21	8	31	60	21	8	35	64
16	Beed	6	4	2	12	6	4	2	12
17	Parbhani	0	2	9	11	0	2	9	11
18	Nanded	0	12	18	30	3	24	36	63
19	Osmanabad	1	1	0	2	1	1	0	2
20	Latur	0	0	117	117	0	0	117	117
21	Buldhana	8	2	112	122	14	2	112	128
22	Akola	19	58	115	192	19	58	138	215
23	Amravati	20	223	94	337	23	227	118	368
24	Yavatmal	1	12	128	141	2	12	136	150
25	Wardha	52	18	127	197	55	24	148	227
26	Nagpur	236	528	1093	1857	251	667	1259	2177
27	Bhandara	17	49	22	88	26	49	24	99
28	Chandrapur	0	1	2	3	0	1	2	3
29	Gadchiroli			0		0	0	0	0
	Total	**1502**	**2553**	**11526**	**15581**	**1672**	**2931**	**12487**	**17090**

Note : Including Institutional Holdings.

Table - 23 (continued)
Districtwise and Cropwise estimated number of holdings and irrigated, unirrigated area by major size classes

(Area in hectare)

Sr. No.	Name of District	TOTAL NON - FOOD CROPS							
		No. of holdings				Irrigated Area			
		Marginal (0 - 1 ha.)	Small (1 - 2 ha.)	Other (above 2 ha.)	Total	Marginal (0 - 1 ha.)	Small (1 - 2 ha.)	Other (above 2 ha.)	Total
1	2	931	932	933	934	935	936	937	938
1	Thane	45901	34717	42334	122952	76	36	133	245
2	Raigad	6843	1489	1433	9765	325	127	91	543
3	Ratinagiri	49314	30524	66866	146704	21	9	187	217
4	Sindhudurg	26957	8505	17312	52774	17	15	127	159
5	Nasik	18151	36124	72225	126500	1054	2490	6570	10114
6	Dhule	20781	46264	72166	139211	870	3253	8946	13069
7	Jalgaon	40876	83666	111885	236427	665	2511	8034	11210
8	Ahmednagar	38610	54426	68299	161335	4768	8462	12123	25353
9	Pune	72074	59054	102228	233356	2492	4133	9344	15969
10	Solapur	8438	22538	71845	102821	970	2424	7150	10544
11	Satara	166002	88941	76810	331753	3029	5564	7488	16081
12	Sangli	84397	55021	55030	194448	1204	3613	6002	10819
13	Kolhapur	262717	125564	85933	474214	839	1248	5417	7504
14	Aurangabad	36156	71435	94434	202025	1577	3212	8172	12961
15	Jalna	34560	75135	99498	209193	504	2177	7349	10030
16	Beed	36478	71706	106758	214942	398	1360	4537	6295
17	Parbhani	61090	121899	163887	346876	129	671	3202	4002
18	Nanded	56263	120241	141466	317970	138	517	1494	2149
19	Osmanabad	9554	26929	69626	106109	109	390	2565	3064
20	Latur	11618	31460	87226	130304	26	167	698	891
21	Buldhana	35433	68291	100711	204435	97	273	9343	9713
22	Akola	37949	78942	111576	228467	52	133	4563	4748
23	Amravati	54527	100611	105844	260982	84	291	4142	4517
24	Yavatmal	9252	96315	151445	257012	79	852	5476	6407
25	Wardha	17091	46242	75378	138711	53	186	4005	4244
26	Nagpur	17099	48412	75558	141069	80	487	4563	5130
27	Bhandara	31989	22738	15182	69909	499	91	93	683
28	Chandrapur	5633	21020	52382	79035	6	31	154	191
29	Gadchiroli	3686	5749	6650	16085	6	61	2	69
	Total	**1299439**	**1653958**	**2301987**	**5255384**	**20167**	**44784**	**131970**	**196921**

Note : Including Institutional Holdings.

Table - 23 (continued)
Districtwise and Cropwise estimated number of holdings and irrigated, unirrigated area by major size classes

(Area in hectare)

Sr. No.	Name of District	TOTAL NON - FOOD CROPS							
		Unirrigated Area				Total Area			
		Marginal (0 - 1 ha.)	Small (1 - 2 ha.)	Other (above 2 ha.)	Total	Marginal (0 - 1 ha.)	Small (1 - 2 ha.)	Other (above 2 ha.)	Total
1	2	939	940	941	942	943	944	945	946
1	Thane	16629	28518	109768	154915	16705	28554	109901	155160
2	Raigad	1575	1103	3149	5827	1900	1230	3240	6370
3	Ratinagiri	9115	13644	78789	101548	9136	13653	78976	101765
4	Sindhudurg	3459	4082	9339	16880	3476	4097	9466	17039
5	Nasik	4925	15178	77619	97722	5979	17668	84189	107836
6	Dhule	11121	39020	94688	144829	11991	42273	103634	157898
7	Jalgaon	24178	74974	179673	278825	24843	77485	187707	290035
8	Ahmednagar	3716	10238	38382	52336	8484	18700	50505	77689
9	Pune	19135	28485	143172	190792	21627	32618	152516	206761
10	Solapur	1626	9428	62379	73433	2596	11852	69529	83977
11	Satara	29255	29737	67294	126286	32284	35301	74782	142367
12	Sangli	18762	20788	35231	74781	19966	24401	41233	85600
13	Kolhapur	46389	47537	79843	173769	47228	48785	85260	181273
14	Aurangabad	15578	51115	110436	177129	17155	54327	118608	190090
15	Jalna	20087	61388	144594	226069	20591	63565	151943	236099
16	Beed	14754	44130	110083	168967	15152	45490	114620	175262
17	Parbhani	32639	113799	268231	414669	32768	114470	271433	418671
18	Nanded	26507	91321	187062	304890	26645	91838	188556	307039
19	Osmanabad	3160	14383	65146	82689	3269	14773	67711	85753
20	Latur	4686	16832	72544	94062	4712	16999	73242	94953
21	Buldhana	19079	66198	185941	271218	19176	66471	195284	280931
22	Akola	26080	88038	258499	372617	26132	88171	263062	377365
23	Amravati	34113	105185	235821	375119	34197	105476	239963	379636
24	Yavatmal	5150	93688	329637	428475	5229	94540	335113	434882
25	Wardha	11245	45852	147822	204919	11298	46038	151827	209163
26	Nagpur	8917	37766	103823	150506	8997	38253	108386	155636
27	Bhandara	9484	12005	14026	35515	9983	12096	14119	36198
28	Chandrapur	2622	17624	80488	100734	2628	17655	80642	100925
29	Gadchiroli	1619	4441	9208	15268	1625	4502	9210	15337
	Total	**425605**	**1186497**	**3302687**	**4914789**	**445772**	**1231281**	**3434657**	**5111710**

Note : Including Institutional Holdings.

GOVERNMENT PHOTOZINCO PRESS, PUNE - 1