GOVERNMENT OF MAHARASHTRA

REPORT ON AGRICULTURAL CENSUS

1990 - 91

MAHARASHTRA STATE

PART I & II

REPORT ON
AGRICULTURAL CENSUS
1990-91

PART I and PART II

MAHARASHTRA STATE

DEPARTMENT OF AGRICULTURE
PUNE

FOREWORD

Operational holding is the basic Unit of decision making in agriculture and therefore, for formulation of any meaningful and effective strategy for agricultural development, detailed data on structure of agricultural holdings are absolutely necessary. The Census data fills in this longfelt gap in agricultural statistics. The holdingwise information is of considerable utility, in planning agricultural production programmes.

The Agricultural Census 1990-91 is the fifth one in the State. As in the previous Censuses, in this Census also it was found that the number of small and marginal holdings increased and that now they accounted for about two-third that is 64 per cent of the total operational holdings in the State, but with a share of hardly 27 per cent in the total operated area. Another important feature in this Census was that the average size of a holding has came down from 2.64 ha in 1985-86 to 2.21 ha in 1990-91.

The staff of Revenue Department was entrusted with the field work and supervision. Without their active co-operation, it would have been diffcult to complete the Census. I place on record my deep appreciation and gratitude to them.

The work of computerisation was carried out at National Informatics Centre, Pune. I recall with gratitude the valuable services rendered by the staff of NIC, Pune associated with Agricultural Census computerisation work.

The Commissioner, Agriculture, Maharashtra State, Pune has taken deep interest in the activity and provided useful guidance from time to time. The Deputy Commissioner (Agricultural Census) and his staff in the Agricultural Census Cell exerted a great deal in organising and completing the voluminous work of Agricultural Census 1990-91.

I hope that this Report will be useful to planners, decision makers, extension and research workers.

ASOKE BASAK,
Agricultural Census Commissioner and Secretary (Agriculture) to Government of Maharashtra, Mantralaya, Bombay - 400 032

DATE : 22nd September, 1995

PREFACE

This is the fifth Report on Agricultural Census brought out by the Agricultural Department, Maharashtra State, Pune.

In the present Census, data relating to operational holdings and their size classes, type of holdings, tenancy status, land use, irrigation status, area irrigated by different sources and area under different crops was collected.

The programme of Agricultural Census was implemented in the State under the overall control of the Secretary (Agriculture) who is designated as State Agricultural Census Commissioner. A small Cell in the Agricultural Department is also created to implement the programme in all the districts of the State under the guidance and technical control of Deputy Commissioner (Agricultural Census).

The results of the Agricultural Census for the State and districts are presented in this report. The results obtained from the analysis of the data in respect of Scheduled Castes and Scheduled Tribes are also presented in this report. Part II of this report contains statistical tables for the State and districts.

Results obtained from the analysis of Census data are considerably utilised not only by different Departments, but also by the Research Workers, Economists and those associated with the agricultural planning and development. The results of Census will be considerably helpful for policy formulation and to assess the impact of different Agricultural projects.

The talathi who was entrusted the responsibility, had done a good job during Census, since he had done this work in addition to his normal duties. Higher Revenue Officers, right from the concerned Secretary to Government, Commissioners, Collectors, Tahsildars and Revenue Inspectors gave necessary support in getting the work done properly. The officers and the staff of the Statistical division of the Agricultural Department, Directorate of Economics and Statistics, rendered assistance to the extent possible in supervising the Census field work. I would like to express my thanks to all these officers and staff.

Since the commencement of Agricultural Census 1990-91 till its completion, the post of Deputy Commissioner (Agricultural Census) was held by three senior officers. Initial work of planning and organisation was done by Shri. J.M. Khaire, Deputy Commissioner (Agricultural Census) and the field work was also completed before his retirement. Thereafter Shri. M.G. Sawant, Statistician (Agriculture Census) held the charge of the post and computerisation work was completed. Shri. S.M. Jiwane is appointed in May 1994 as Deputy Commissioner (Agriculture Census) and the present report is drafted by him. Three other senior officers who were working in Agricultural Census Cell for a long period also retired in succession. The Agricultural Census Cell faced this situation by

exerting more efforts and carried out the work successfully.

I would, therefore, like to place on record the excellent services rendered by the officers and the staff of Agricultural Census Cell.

Mrs S.P. Sardesai, Principal Systems Analyst, National Informatics Centre (Western Region), Pune and her colleagues took personal interest and efforts in the development of computer programme and in giving guidance in electronic processing of the data. I would like to place on record the excellent services rendered by the NIC, Pune.

I am grateful to the officers of the Government of India for their guidance and help in the conduct of Agricultural Census programme in the State.

U. C. SARANGI
Commissioner Agriculture,
Maharashtra State,
Pune - 411 001

DATE : 20th September, 1995

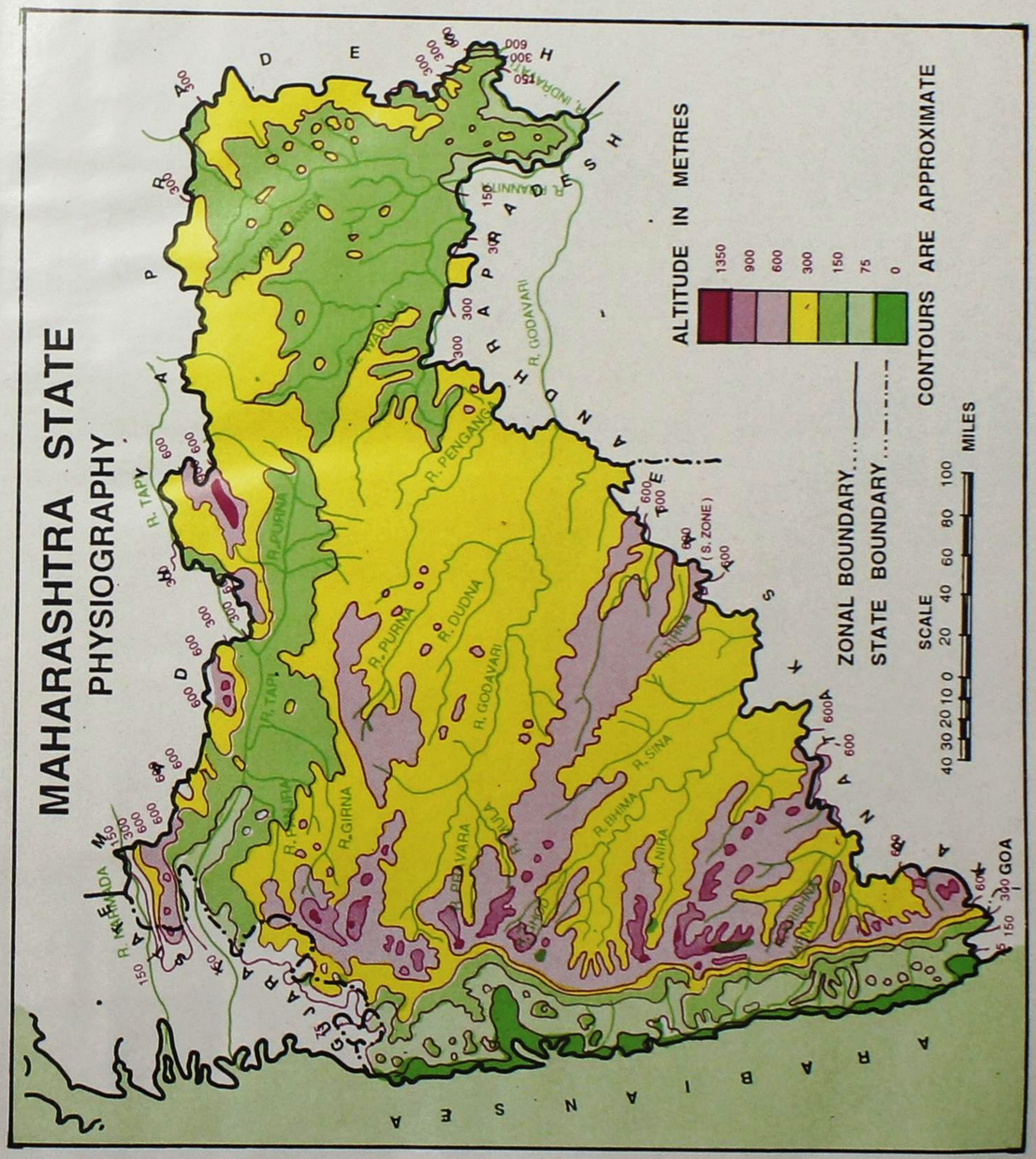

G. Pz. P., Pune - 1996.

AGRICULTURAL CENSUS 1990 - 91 MAHARASHTRA STATE
MAP OF MAHARASHTRA STATE SHOWING BOUNDARIES OF EIGHT AGRIL. DIVISIONS

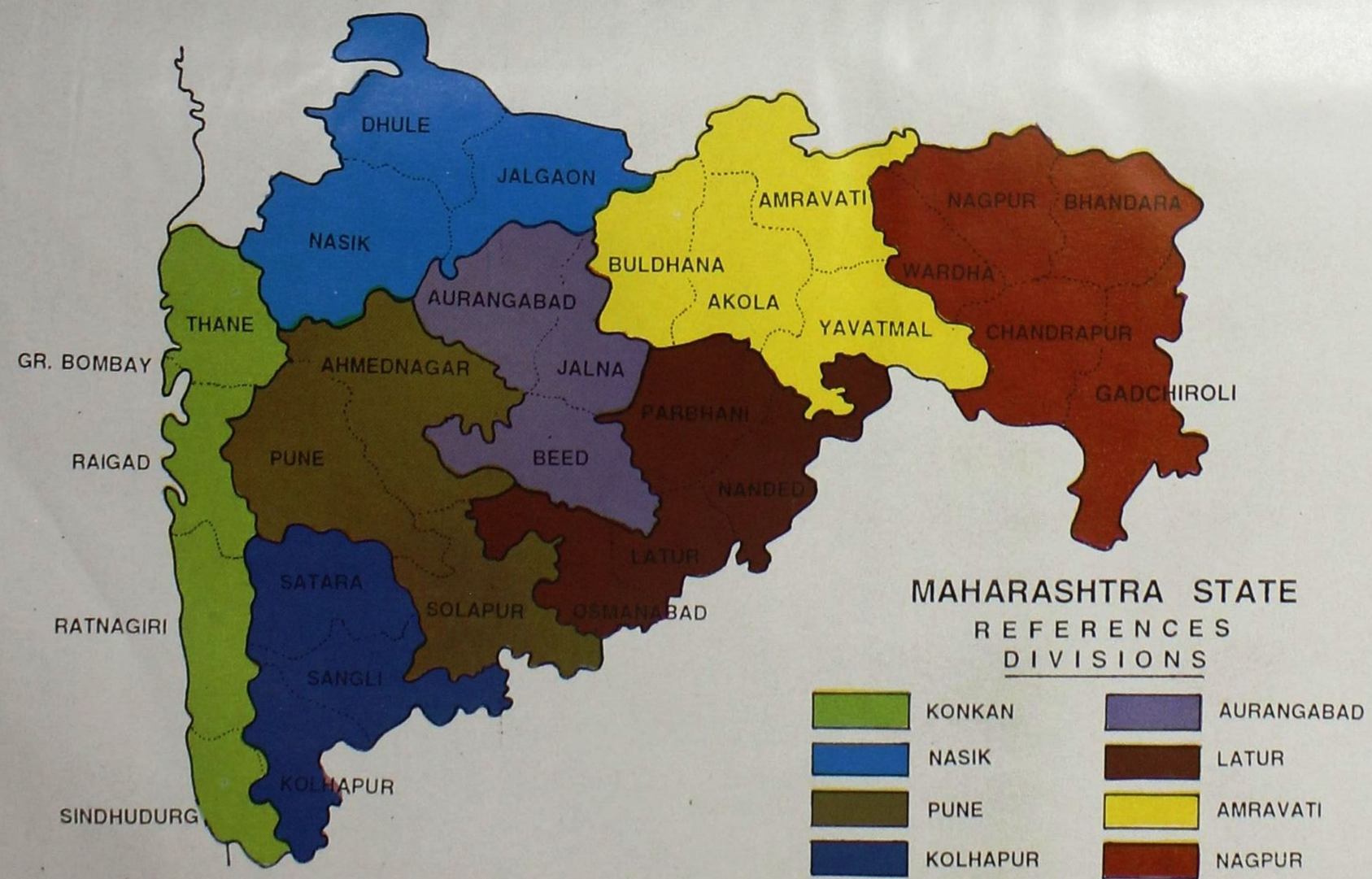

G. Pz. P., Pune - 1996

REPORT ON
AGRICULTURAL CENSUS, 1990-91
MAHARASHTRA STATE

* * *

SUMMARY OF FINDINGS

(A) OPERATIONAL HOLDINGS

Operational Holdings and their Operated Area

The number of Operational Holdings in the State was 94.70 lakh in 1990-91 as against 81.01 lakh in 1985-86, indicating an increase by 16.9%.

The total operated area in the state in 1990-91 was 209.25 lakh ha as against 213.52 lakh ha in 1985-86, indicating a decline of 2%.

Marginal holdings accounted for 35% to the total number of holdings while small holdings accounted for 29%. Semi-medium and medium holdings accounted for 22% and 12% respectively and large holdings accounted for only 2% in 1990-91.

Marginal holdings and small holdings had the largest number of operational holdings (64%), but it was medium holdings and large holdings which had the highest operated area (45%) to total operated area in the State as against 27% operated area of marginal and small holdings together.

Average size of a Holding

The average size of a holding in the State steadily declined with each successive Agricultural Censuses. While in 1970-71 it was 4.28 ha which came down to 3.66 ha in 1976-77, 3.11 ha in 1980-81, 2.64 ha in 1985-86 which further got reduced to 2.21 ha in 1990-91.

Type of holdings

Individual holdings accounted for 94.8% to the total number of operational holdings and 93.0% to the total operated area. The Joint and Institutional holdings accounted for 5% and 0.2% to the total number of holdings respectively while their operated area to total operated area was 6.4% and 0.6% respectively in 1990-91.

(B) LAND USE

The net area sown was 85.5% to the total operated area. The proportion of area under current fallows was 4.9% to the operated area. Thus the net cultivated area was 90.4% to the operated area. While percentage of uncultivated land and land not available for cultivation was 5.2% and 4.4% respectively.

(C) IRRIGATION

Irrigation Status

Out of 20.94 lakh irrigated holdings, only 7.35 lakh holdings i.e., 35.1% were wholly irrigated and 13.59 lakh holdings i.e. 64.9% were partly irrigated. The net irrigated holding area in wholly irrigated and partly irrigated holdings was 8.23 lakh ha or 39.9% and 12.40 lakh ha or 60.1% of the

total net irrigated area respectively.

The average net area sown per holdings in case of wholly irrigated holdings, wholly unirrigated holdings and partly irrigated holdings was 1.11 ha, 1.83 and 2.73 ha respectively. In respect of net irrigated area, average irrigated area per wholly irrigated holding and partly irrigated holdings was 1.11 ha and 0.91 ha respectively.The average net irrigated area was 0.98 ha per total holding.

Sources of Irrigation

Well was the most important source of irrigation, covering 63.6% of the number of holdings and 65.7% of the net area irrigated. This was followed by Canals, the corrosponding proportions 19.6 and 19.0% respectively.

Out of 9.35 lakh wells used for irrigation in the State during 1990-91, 9.29 lakh wells i.e. 99.3% to the total number of wells were fitted with pumps. Thus, 0.7% wells had traditional mode of lifting water. Average area irrigated per well was 1.45 ha at State level in 1990-91.

(D) CROPPING PATTERN

Area under Principal Crops

The net area sown in 1990-91 was 178.91 lakh ha as against 182.29 lakh ha in 1985-86. While gross cropped area was 196.36 lakh ha and 197.42 lakh ha in 1990-91 and 1985-86 respectively.

Food and non-food crops accounted for 74% and 26% to the gross cropped area respectively. Foodgrains accounted for 68.9%, which includes cereals 57.2% and pulses 11.7% to the gross cropped area.

Jowar occupied the largest area i.e., 31.8% to the gross cropped area. Amonst Cereal crops, wheat covered 62.9% irrigated area to its total area. Fruit crops had 80.9% irrigated area to their total area. Sugarcane occupied 100% area under irrigation to its total area, but the share of Sugarcane area was 23.1% which was the highest, followed by Jowar 18.4%, Rice 14.1% Wheat 13.0% to the total irrigated cropped area in the State.

Cropping Intensity

Cropping intensity during 1990-91 was 110% at State level. It was maximum (116%) for marginal holdings and minimum (107%) for large holdings.

❑❑❑

SUMMARY TABLES

The highest share in percentage of some items in a district to State total is mentioned in the following Table No. 1

TABLE NO. 1

Highest proportion in a district to State total in 1990-91

	Item	Highest %	District concerned
1.	No. of holdings	7.2	Ahmadnagar
2.	Operated area	6.5	Ahmadnagar
3.	Gross cropped area	6.5	Ahmadnagar
4.	Type of Holdings :		
	(a) Individual	7.4	Ahmadnagar
	(b) Joint	12.4	Jalgaon
	(c) Institutional	11.3	Amravati
5.	Net irrigated area	14.5	Ahmadnagar
6.	Well irrigation	18.1	Ahmadnagar
7.	Canal irrigation	21.0	Bhandara
8.	Tank irrigation	44.3	Bhandara
9.	Rice	19.2	Bhandara
10.	Jowar	10.0	Solapur
11.	Bajri	19.2	Nasik
12.	Wheat	10.8	Ahmadnagar
13.	Tur	10.7	Usmanabad
14.	Sugarcane	14.3	Ahmadnagar
15.	Fruit Crops	20.9	Jalgaon
16.	Banana	60.5	Jalgaon
17.	Citrus fruits	42.2	Amravati
18.	Mango	26.0	Sindhudurg
19.	Grapes	59.4	Nasik
29.	Onion	33.0	Nasik
21.	Chillies	22.9	Nagpur
22.	Groundnut	11.5	Dhule
23.	Cotton	15.0	Yavatmal
24.	Cropping intensity	132	Bhandara

The highest average area per holding of important items of a district in the State is shown in the following Table No. 2

TABLE NO. 2

State level average and highest average area in a district in 1990-91

Item	: Average area in ha per holding	
	State	: Highest District
1. Average size of a holding :		
i) By Size classes		
a) Marginal (Upto 1ha)	0.49 ha	0.74 ha Wardha
b) Small (1 to 2 ha)	1.46 ha	1.63 ha Chandrapur
c) Semi-medium (2 to 4 ha)	2.77 ha	2.85 ha Ratnagiri & Sindhudurg each
d) Medium (4 to 10 ha)	5.86 ha	6.08 Ratnagiri
e) Large (10 ha & above)	15.17 ha	20.61 Satara
f) Overall holding	2.21 ha	3.29 ha Yavatmal
ii) By Type of Holding		
a) Individual	2.17 ha	2.98 ha Wardha
b) Joint	2.85 ha	8.96 ha Sindhudurg
c) Institutional	7.50 ha	30.51 ha Sindhudurg
2. Average net irrigated area :		
(a) Wholly irrigated	1.11 ha	2.44 ha Bhandara
(b) Partly irrigated	0.91 ha	1.32 ha Buldhana
(c) Overall irrigated	0.98 ha	1.46 ha Buldhana
3. Average area by source of irrigation :		
(a) Irrigation by Well	1.01 ha	1.54 ha Buldhana
(b) Irrigation by Canal	0.95 ha	1.31 ha Jalna
(c) Irrigation by Tank	1.05 ha	1.76 ha Jalgaon

(I) SIZE CLASS-WISE OPERATIONAL HOLDINGS

Based on five Agricultural Censuses

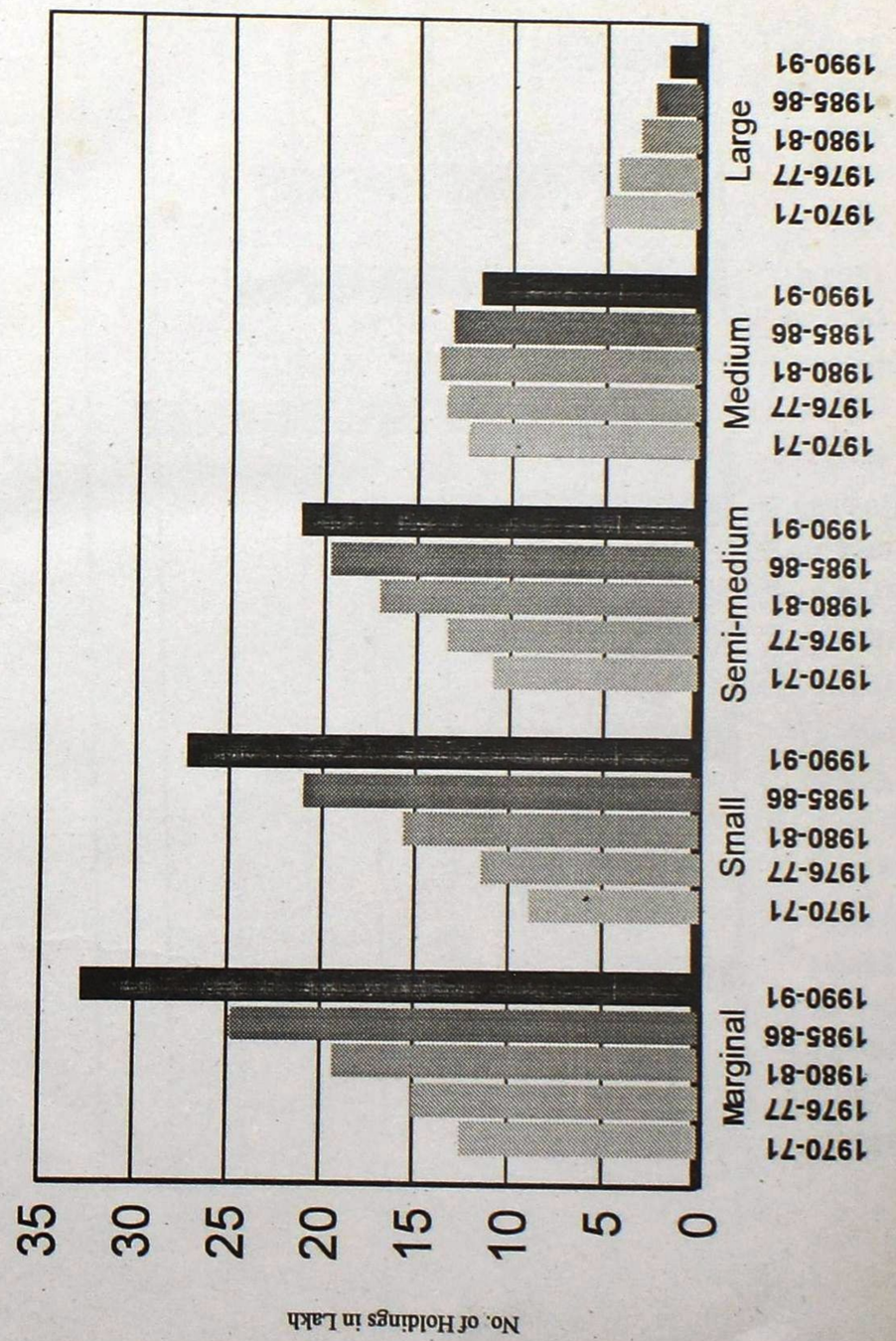

(II) SIZE CLASS-WISE OPERATED AREA

Based on five Agricultural Censuses

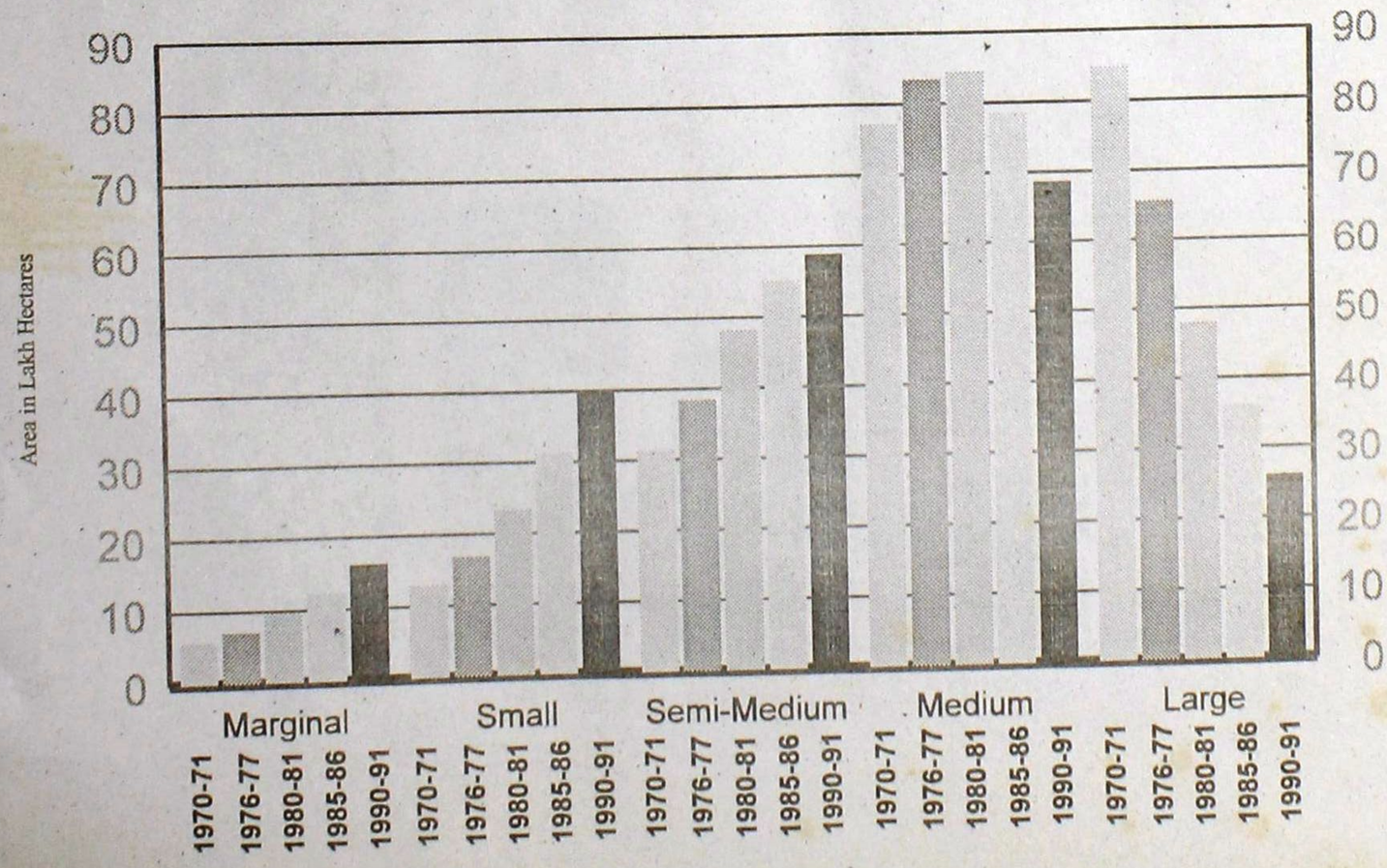

(III) AVERAGE SIZE OF A HOLDING

Based on five Agricultural Censuses

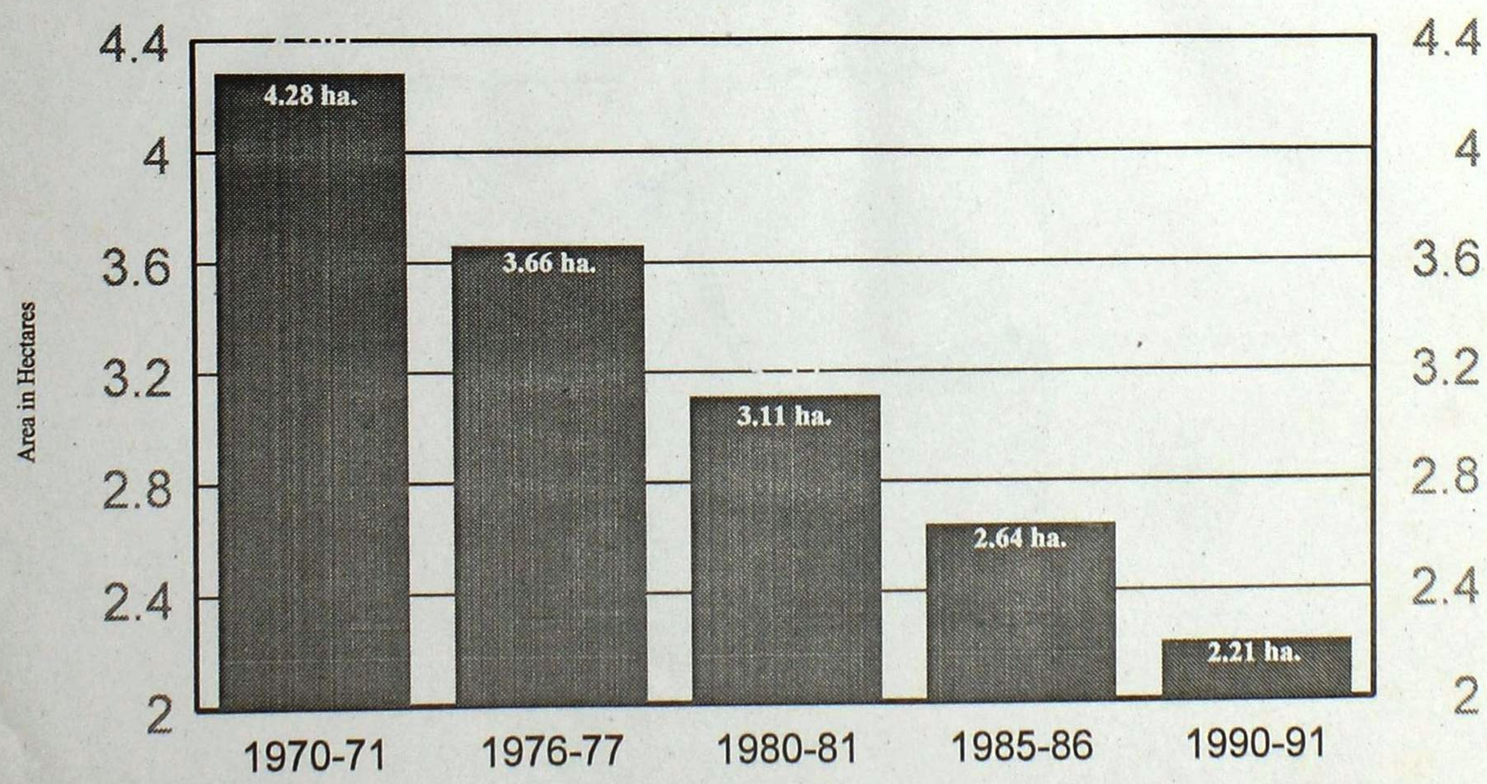

(IV) PERCENTAGE OF PRINCIPAL CROPS

To Gross Cropped Area in 1990-91

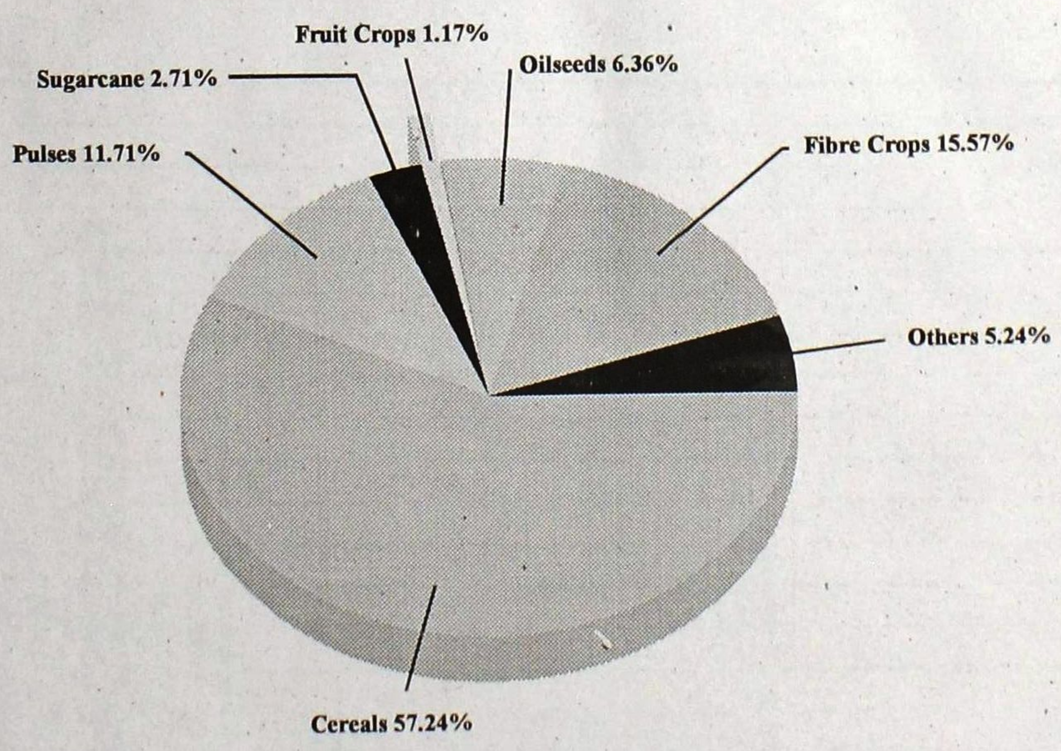

(V) PERCENTAGE OF AREA UNDER IMPORTANT CROPS TO

Total Gross Cropped Area in 1985-86 and 1990-91

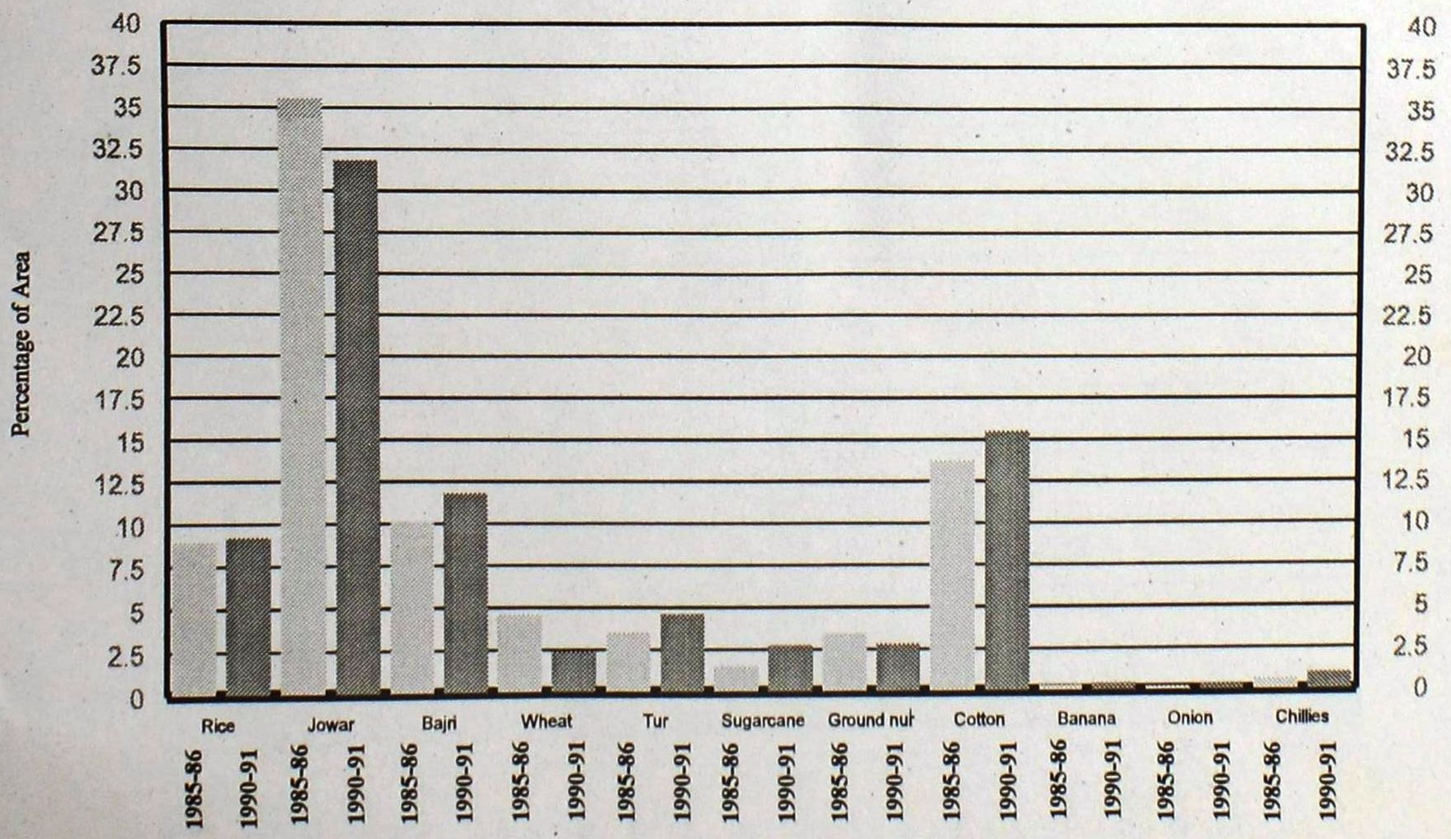

(VI) PERCENTAGE OF AREA UNDER IMPORTANT CROPS TO

Irrigated Gross Cropped Area in 1985-86 and 1990-91

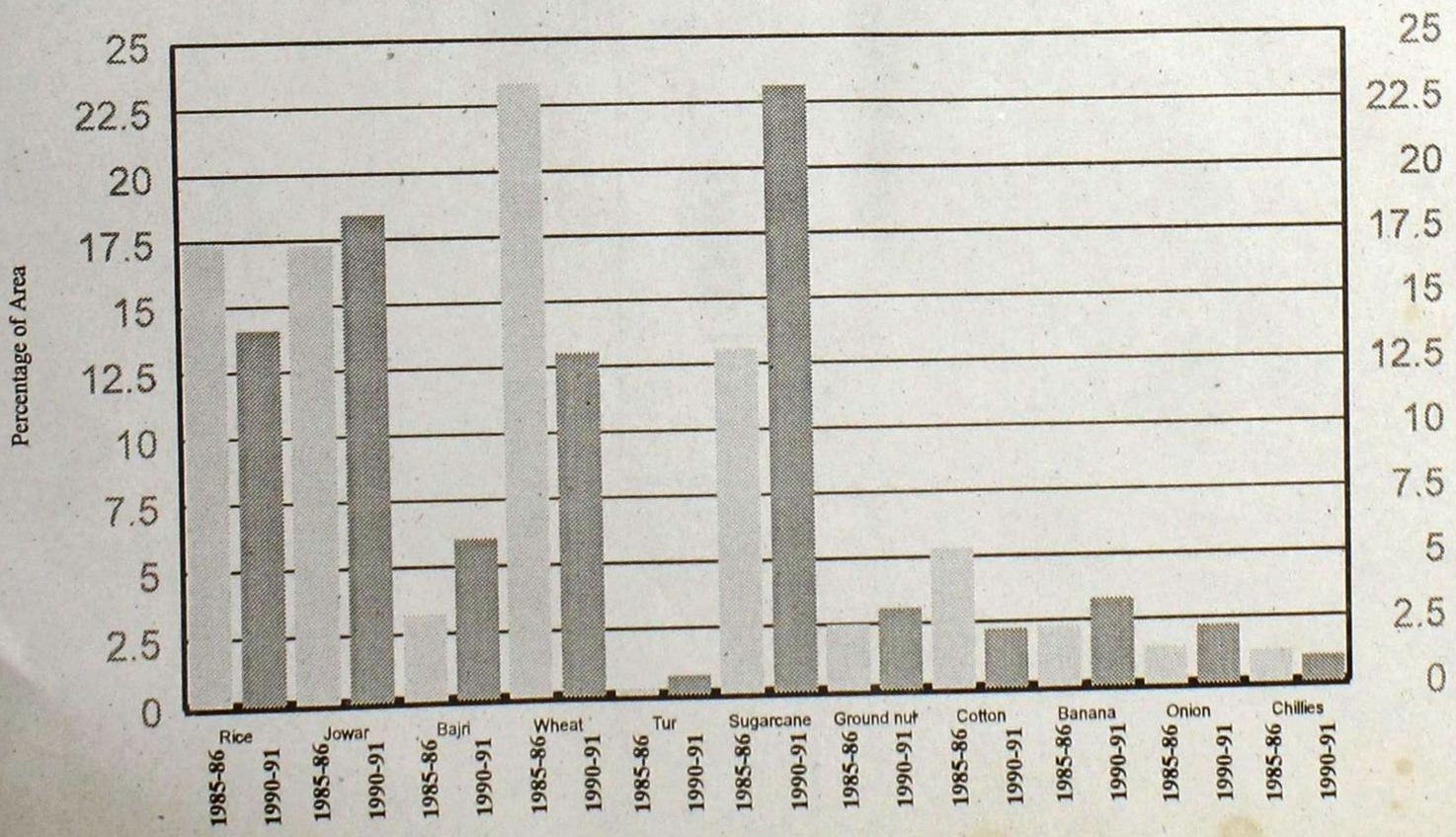

PART I

CONTENTS

PART I

S. No.	Title	Page No.
1.	**CHAPTER I** -- INTRODUCTION	7
2.	**CHAPTER II** -- CONCEPTS AND DEFINITIONS	13
3.	**CHAPTER III** -- METHODOLOGY AND ORANISATION	19
4.	**CHAPTER IV** -- ANALYSIS OF CENSUS RESULTS	25
5.	**CHAPTER V** -- ANALYSIS OF CENSUS RESULTS FOR SCHEDULED CASTES AND SCHEDULED HOLDINGS TRIBES	57
6.	**CHAPTER VI** -- SUGGESTIONS FOR FUTURE CENSUS BASED ON THE EXPERIENCE OF THE LAST FIVE CENSUSES	63
7.	**APPENDIX I** --	67
8.	**APPENDIX II** --	73
9.	**APPENDIX III**--	103

AGRICULTURAL CENSUS, 1990-91

PART I

LIST OF TABLES

S. No.	Table No.	Title	Page No.
	Chapter I		
1.	1.1	Land Use Pattern : Maharashtra and All India in 1990-91	10
2.	1.2	Land Use Pattern : Maharashtra in 1985-86 and 1990-91	11
3.	1.3	Area under Principal Crops in Maharashtra during the two census periods	12
4.	1.4	Sourcewise Net Irrigated Area	12
	Chapter IV		
5.	4.1	Census Coverage and Land Use : Maharashtra	27
6.	4.2	Operational Holdings and Operated Area during Agricultural Censuses	28
7.	4.3	Size classwise distribution of Operational holdings and Operated Area	28
8.	4.4	Distribution of Operational Holdings and Operated Area by Type of Holdings	29
9.	4.5	Average Size of a Holdings By Major Size Classes	30
10.	4.6	Distribution of Operational Holdings and Operated Area By Tenancy Status	30
11.	4.7	State Level Irrigation Status	31
12.	4.8	Number of Holdings and Area Irrigated by Different Sources	'32
13.	4.9	Number of Wells and Average Area Irrigated per Well	32
14.	4.10	Number of Holdings growing Principal Crops	33
15.	4.11	Cropping Pattern : Maharashtra	34
16.	4.12	Cropping Intensity by Major Size Classes in 1990-91	35
17.	4.13	Districtwise Operational Holdings and Operated Area in 1985-86 and 1990-91	36
18.	4.14	Percentage of Leased-in Area to Operated Area in selected Districts in 1990-91	46
19.	4.15	Percentage of Main Land Use to Operated Area in 1990-91	47
20.	4.16	Percentage of Net Irrigated Area to Net Sown Area in 1990-91	47
21.	4.17	Percentage of area under Rice to gross cropped area in 1990-91	48
22.	4.18	Percentage of area under Jowar to gross cropped area in 1990-91	49
23.	4.19	Percentage of area under Bajari to gross cropped area in 1990-91	49
24.	4.20	Percentage of area under Wheat to gross cropped area in 1990-91	50
25.	4.21	Percentage of area under Tur to gross cropped area in 1990-91	51
26.	4.22	Percentage of area under Fruit crops to gross cropped area in 1990-91	51
27.	4.23	Percentage of area under Sugarcane to gross cropped area in 1990-91	52

S. No.	Table No.	Title	Page No.
28.	4.24	Percentage of area under Cotton to gross cropped area in 1990-91	53
29.	4.25	Percentage of area under Groundnut to gross cropped area in 1990-91	53
30.	4.26	Percentage of area under Fodder crops to gross cropped area in 1990-91	54
	Chapter V		
31.	5.1	Distribution of Operational Holdings and operated area by Tenancy Status in 1990-91	58
32.	5.2	Percentage Distribution under Main Land Use to Operated Area in 1990-91	59
33.	5.3	Number of Holdings and Area Irrigated by Different Sources in 1990-91	59
34.	5.4	Number of Wells and Average Area Irrigated per Well in 1990-91	60
35.	5.5	Cropping Pattern : Comparision (Scheduled Castes & Scheduled Tribes Holdings) with Total Holdings in 1990-91	60
	Appendix I		
36.	1	Distribution of Population	67
37.	2	Distribution of Working Population by Agricultural Workers	68
38.	3 (A)	Land-man Ratio	69
	3 (B)	Land-man Ratio	70
	Appendix II		
39.	1	Percentage of Operational Holdings and Operated Area of each District to State total in 1985-86 and 1990-91	73
40.	1(A)	Districtiwise Average Size of Operational Holdings by major size classes in 1990-91	74
41.	2	Proportion of Individual, Joint and Institutional Holdings and corrsponding Operated Area in each District in 1985-86 and 1990-91	75
42.	3	Percentage of Operational Holdings (%) according to size class of holdings within each District in 1985-86 and 1990-91	76
43.	4	Distribution of Operated Area (%) according to size class of holdings within each district in 1985-86 and 1990-91	77
44.	5	Percentage of Number and Area of Operational Holdings by Tenancy Status in each District in 1985-86 and 1990-91	78
45.	6	Percentage Area under Different Land Use in each District in 1985-86 and 1990-91	79
46.	7	Percentage of Operational Holdings Receiving Irrigational and Net Area Irrigated in each District in 1985-86 and 1990-91	80
47.	8	Average Area Irrigated per Holding in case of wholly Irrigated, Partly Irrigated and Overall Irrigated Holdings in 1985-86 & 1990-91	81
48.	9	Percentage of Area Irrigated by Different Sources in each District in 1985-86 and 1990-91	82
49.	10(A)	Percentage of Area under Principal Crops to Gross Cropped Area in each District in 1985-86 and 1990-91	83

S. No.	Table No.	Title	Page No.
50.	10(B)	Percentage of Area under Important Crops to Gross Cropped Area in each District in 1985-86 and 1990-91	84
51.	11(A)	Percentage share of each District to the State total area under Principal Crops in 1985-86 and 1990-91	85
52.	11(B)	Percentage of each District to the State total area under Important Crops in 1985-86 & 1990-91	86
53.	11(C)	Percentage of each District to the State total area under Important Irrigated Crops in 1985-86 and 1990-91	87
54.	11(D)	Percentage of each District under Important Fruit crops, Vegetables, Condiments & Spices to State total Area in 1990-91	88
55.	11(E)	Districtwise Cropping Intensity in 1985-86 and 1990-91	89
56.	12	Percentage of Net Area Sown to Operated Area in each District by major size classes in 1985-86 and 1990-91	90
57.	13	Percentage of Area under Cereals to Gross Cropped Area in each District According to Size Class of Holdings in 1990-91	91
58.	14	Percentage of Area under Pulses to Gross Cropped Area in each District According to Size Class of holdings in 1990-91	92
59.	15	Percentage of Area under total Foodgrains to Gross Cropped Area in each District According to Size Class of Holdings in 1990-91	93
60.	16	Percentage of Area under Rice to Gross Cropped Area in each District Accoridng to Size Class of Holdings in 1990-91	94
61.	17	Percentage of Area under Jowar to Gross Cropped Area in each District According to Size Class of Holding in 1990-91	94
62.	18	Percentage of Area under Bajri to Gross Cropped Area in each District Accoridng to Size Class of Holding 1990-91	95
63.	19	Percentage of Area under Wheat to Gross Cropped Area in each District According to Size Class of Holdings in 1990-91	95
64.	20	Percentage of Area under Tur to Gross Cropped Area in each District according to size class of holdings in 1990-91	96
65.	21	Percentage of area under Fruit crops to gross cropped area in each District Accoridng to Size of Holdings in 1990-91	96
66.	22	Percentage of Area under Sugarcane to Gross Cropped Area in each District According to Size Class of Holding in 1990-91	97
67.	23	Percentage of Area under Cotton to Gross Cropped Area in each District Accoridng to Size Class of Holdings in 1990-91	97
68.	24	Percentage of Area under Groundnut to Gross Cropped Area in each District According to Size of Holding in 1990-91	98
69.	25	Percentage of Area under Fodder Crops to Gross Cropped Area in each District According to Size Class of Holdings in 1990-91	98
70.	26	Districtwise Cropping Intensity (By major size classes in 1990-91)	99
Appendix III			
71.		Estimated Irrigated, Unirrigated Area under Different Fruit Crops in each District in 1990-91	103

REPORT ON AGRICULTURAL CENSUS 1990-91 MAHARASHTRA STATE

PART I

CHAPTER I

INTRODUCTION

Historical Background

1.1 Agricultural Census on a global scale was first attempted in 1924 by the International Institute of Agriculture, Rome. Initially, the response was not very satisfactory and the unit of enumeration was also different in different countries. Even then the information was found very useful and it was decided to have Agricultural Census after every ten years. Subsequently, on establishment of United Nations Organisation in 1945, the first World Agricultural Census was conducted by the Food and Agriculture Organisation (FAO) of the United Nations in 1950 and thereafter in 1960, 1970, 1980 and 1990, World Agricultural Censuses were conducted regularly.

Participation of Maharashtra in Agricultural Census

1.2 Government of Maharashtra conducted the first Agricultural Census in the State, as a part of All India Programme with 1970-71 (July 1970 to June 1971) as the reference year. This census was conducted on the basis of complete enumeration of all the holdings in all the villages in the State, with operational holding as a unit of enumeration. The methodology adopted was complete enumeration by retabulation of data already available in the land records. The information was collected on :

(a) number and area of operational holdings by size classes,
(b) classification of individual and joint holdings,
(c) tenancy and tenure,
(d) land utilisation,
(e) sourcewise irrigated area and
(f) area under different crops (irrigated and unirrigated).

1.3 In accordance with the recommendations of the National Commission on Agriculture in 1976, next Agricultural Census was to be carried out after an interval of five years. Accordingly, the second Agricultural Census which was planned for the reference period 1975-76, but was postponed by a year, due to some administrative reasons, was carried out with 1976-77, as the reference year. In this census, methodology adopted was slightly different from that of first Agricultural Census. In 1976-77, only information on number of holdings and operated area was collected on the basis of complete enumeration, while data on other characteristics of holdings viz. tenancy status, land utilisation, sourcewise irrigated area and area under different crops (irrigated and unirrigated) were collected through sample survey in 20% of the total villages in the State. In addition, for the first time, data was also collected on :

(1) number of farmers growing each of the crop,

(2) number of wells in use and that fitted with pumps and

(3) number of wells not in use.

It may also be mentioned that in this Census, information on institutional holdings on the basis of complete enumeration was also collected for the first time. As a part of second Agricutural Census, an Input Survey on sample survey basis with sample of 2% villages was introduced with the reference year as 1976-77. The information on use of various inputs viz. fertilizers, manures, pesticides, agricultural implements and machinery, livestock in each of the five broad groups of operational holdings was collected.

1.4 The third Agricultural Census was conducted with 1980-81 as the reference year and the methodology adopted was complete enumeration of all the operational holdings and operated area by size class of holdings, tenancy status, land utilisation, cropping pattern etc. Major feature of Census of 1980-81 related to data collected separately for Scheduled Castes and Scheduled Tribes holdings. In case of Input Survey 1981-82, sample size was increased from two per cent in 1976-77 to seven per cent of the total villages in 1981-82. The sample size was increased with a view to provide realistic estimation at district level. Further, the data of credit facility availed by the farmers was introduced for the first time in this survey.

1.5 The fourth Agricultural Census was conducted in the State with 1985-86 as the reference year and was conducted on sample basis. The methodology adopted for this census was same as that of 1976-77. As an integral part of the Agricultural Census, an Input Survey 1986-87 was also conducted. The methodology adopted was the same as that for previous Input Survey, 1981-82.

1.6 The current Agricultural Census is the fifth, conducted with 1990-91 as the reference year and methodology adopted is the same as that of previous Census. The field work of the survey commenced late due to some administrative reasons by about a year, and the work was completed in 1992. As was done in the last Agricultural Census, an Input Survey 1991-92 was also conducted as an integral part of Agricultural Census.

Objectives

1.7 The basic object of the World Agricultural Census is to provide comprehensive information on agriculture at a global level on a uniform and comparable basis.

1.8 According to Food and Agriculture Organisation (FAO), the Agricultural Census has two basic objectives :

(i) to collect data on agricultural structures which do not change rapidly from year to year;

(ii) to provide a frame for other agricultural surveys on holdings.

Use of Census Data

1.9 The main advantage of data generated by Agricultural Census is that, they are collected separately for different size classes of holdings and according to social status. The disaggregation of data amongst size classes, which have been re-grouped into five major size groups for facility of presentation, has been found to be very useful for policy formulation particularly for marginal and small farmers who constitute the overwhelming majority of the farming community. Separate programmes have been drawn-up by the State Government for the welfare of this economically handicapped class of population, and also particularly for Scheduled Castes and Scheduled Tribes.

The data of the Agricultural Census is helpful to :

(i) formulating plans for further growth in agriculture and for formulating special programmes for marginal and small holders in general and for Scheduled Castes and Scheduled Tribes farmers, falling in this group, in particular,

(ii) preparation of detailed district plans on a long range basis.

Population

1.10 The population census 1991 showed that the State population had increased from 627.8 lakh in 1981 to 789.4 lakh in 1991 i.e. by 25% increase in the decade. The proportion of the urban population of the State increased from 35% in 1981 to 39% in 1991. With the exception of the Greater Bombay district which is entirely urban, urbanisation was found to be comparatively much more in the districts of Thane, Nasik, Aurangabad and Nagpur with 65 per cent 36 per cent, 33 per cent and 62 per cent urban population respectively. The districtwise figures of rural and urban population are given in the Table No.1 of Appendix I.

Agricultural Workers

1.11 There were 337.4 lakh total workers in Maharashtra in 1991. Of them 184.4 lakh or 55% were agricultural workers as cultivators and agricultural labourers. The districtwise figures are given in the Table No. 2 of Appendix I. It is seen from this Table that the percentage of total workers to Agricultural workers was the highest in Buldhana (78%) and the lowest in Thane (28%) district in the State in 1991.

Land-man Ratio

1.12 Rural population of Maharashtra in 1961 and 1971 was respectively 283.9 and 347.0 lakh and cultivated area was respectively 190.8 and 184.9 lakh hectares. Thus, land-man ratio for 1961 and 1971 was 0.67 and 0.53 respectively. See the Table No. 3(A) of Appendix I. Further studies for decinnial period 1981 and 1991, presented in the Table No. 3(B) of Appendix I shows that the land-man ratio had further decreased to 0.46 and 0.40 respectively. The per capita availability of cultivated land was comparatively much low in the rice growing areas of the State viz. Thane, Raigad, Ratnagiri, Sindhudurg, Kolhapur and Bhandara districts. This confirms the previous findings.

Land Use

1.13 The entire land in the State has been cadastrally surveyed and is under the reporting system. The land use pattern under the nine-fold classification adopted in non-census agricultural statistics i.e. the Annual Season and Crop Report as well as six-fold classification of those in broad groups (I to VI) adopted in the Census is presented in the Table No. 1.1 for Maharashtra State and All India, based on the official statistics.

TABLE NO. 1.1

Land Use Pattern : Maharashtra and All India in 1990-91

Area in lakh hectares

Land Use		Maharashtra		All India (P) *	
		Area	Percentage of area in Col. 2 to total reporting area	Area	Precentage of area in Col. 4 to total reporting area
1		2	3	4	5
(I) Land not available for cultivation					
(a) *Forests*	..	51.28	16.67	679.9	22.29
(b) *Area under non-agricultural use*	..	10.91	3.55	212.2	6.96
(c) *Barren and uncultivable land*	..	16.22	5.27	196.6	6.45
	Total	78.41	25.49	1088.7	35.70
(II) Other uncultivated lands excluding fallows					
(a) *Permanent pastures and other grazing lands*	..	11.25	3.65	118.0	3.87
(b) *Lands under miscellaneous tree crops and groves not included in the net area sown*	..	3.00	0.97	37.0	1.21
	Total	14.25	4.62	155.0	5.08
(III) Other fallows	..	10.63	3.47	95.9	3.14
(IV) Culturable waste	..	9.66	3.14	150.1	4.92
(V) Current fallows	..	8.98	2.92	138.1	4.53
(VI) Net area sown	..	185.65	60.36	1422.4	46.63
Total reporting area		307.58	100.00	3050.2	100.00

Note: (P) = Provisional *Source*: * Agricultural Statistics at a Glance, published by Government of India in 1994.

The total geographical area (Reported) of the State is about 1/10th of the corresponding area in the country. The proportions of *net area sown* in the State and to some extent that of the area of *land not available for cultivation* were markedly different from the corresponding proportions in All India as a whole. Thus, the proportion of the net area sown to the geographical area in the State was relatively large as compared with that in the country. On the other hand, the percentages of the area covered by forests, area under non-agricultural use, barren and uncultivable land in the State were smaller than those of the corresponding items of the land use in the country.

1.14 The details of land use as per official statistics viz. Annual Season and Crop Report are furnished in the Table No. 1.2 as below.

TABLE NO. 1.2

Land Use Pattern : Maharashtra in 1985-86 and 1990-91

Area in lakh hectares

Land Use		1985-86	1990-91
(1) Total Geographical area (Reported)	..	307.58	307.58
(2) Forests	..	53.39	51.28
(3) Land not available for cultivation (i.e. area under non-agricultural use, barren and uncultivable land)	..	28.47	27.13
(4) Other uncultivated lands excluding fallows			
(a) *Permanent pastures and other grazing lands and lands under miscellaneous tree crops and groves not included in the net area sown*	..	15.76	14.25
(b) *Culturable waste*	..	10.56	9.66
(5) Fallow lands			
(a) *Current fallows*	..	6.09	8.98
(b) *Other fallows*	..	11.08	10.63
(6) Net area sown	..	182.23	185.65

It is seen from the above Table that net area sown had increased from 182.23 lakh hectares in 1985-86 to 185.65 lakh hectares in 1990-91.

Crop Seasons and Cropping Pattern

(a) ***Crop Seasons***

1.15 There are only two principal crop seasons in Maharashtra namely, the Kharif season commencing with the South-west monsoon in June followed by the Rabi season in the winter. Crops are also raised in the Summer season but on an extremely restricted scale due to the meagre irrigation facilities, available after meeting the requirements of long duration crops like Sugarcane, Banana and other Horticultural crops.

(b) ***Cropping pattern***

1.16 The details of area under principal crops in 1985-86 and 1990-91 as per official statistics i.e. Season and Crop Report are presented in the Table No. 1.3.

TABLE No. 1.3

Area under Principal Crops in Maharashtra during the two Census periods

Area in lakh hectares

	Crop		1985-86	1990-91
(1)	Rice	..	15.36	15.97
(2)	Wheat	..	8.88	8.67
(3)	Kharif Jowar	..	28.89	27.69
(4)	Rabi Jowar	..	37.39	35.32
(5)	Bajri	..	17.17	19.40
(6)	Total Cereals	..	112.09	111.36
(7)	Total Pulses	..	28.40	32.57
(8)	Total foodgrains	..	140.49	143.93
(9)	Sugarcane	..	3.55	5.36
(10)	Cotton	..	27.09	27.21
(11)	Groundnut	..	6.70	8.64
	Gross Cropped area	..	205.69	218.59

From the above Table, it is seen that the area under Pulses, Sugarcane and Groundnut had increased considerably in 1990-91 due to favourable climatic conditions as compared to drought conditions in 1985-86. Again the net area sown, as can be seen from Table No. 1.2 had increased, the gross cropped area had also increased because of favourable climate in 1990-91.

Irrigation

1.17 The table as mentioned below gives the progress made in the sourcewise net irrigated area during the five year period.

TABLE No. 1.4

Sourcewise Net Irrigated Area

Area in lakh hectares

	Source particulars		1985-86		1990-91		Percentage increase in 1990-91 over 1985-86
(1)	Surface irrigation	..	7.87	(40%)	9.99	(37%)	(+) 27%
(2)	Well irrigation	..	11.62	(60%)	16.72	(63%)	(+) 44%
	Total	..	19.49	(100%)	26.71	(100%)	(+) 37%

From the above data, it is seen that as per official statistics (Season and Crop Report), in the last five years i.e. from 1985-86 to 1990-91, the net irrigated area in the State had increased from 19.49 lakh ha to 26.71 lakh ha. This showed that 7.22 lakh ha area i.e. 37% had increased during the five year period. Well is still the major source of irrigation covering 63% of the net irrigated area. The net irrigated area by surface irrigation in the five year period has increased by about 2 lakh hectares.

❑❑❑

CHAPTER II

CONCEPTS AND DEFINITIONS

2.1 The concepts and definitions adopted in the Agricultural Census are mentioned briefly in the following paragraphs.

Operational Holding

2.2 All land which is used wholly or partly for agricultural production and is operated as one technical unit by one person alone or with others without regard to the title, legal form, size or location.

More details for criteria followed in determining an operational holding in the Census are stated in the paragraph 3.10 of Chapter III.

Technical Unit

2.3 A technical unit has been defined as that unit which is under the same management and has the same means of production such as labour force, machinery and animals.

Agricultural Production

2.4 Agricultural production includes growing of field crops, fruits, grapes, seeds, tree nurseries (except those of forest trees), bulbs, vegetables and flowers, production of coffee, tea, cocoa, rubber, jute, oilseeds, fodder, grass, etc.

Grass would be treated as a crop if special efforts are made to raise it.

Operated area

2.5 Operated area would include both cultivated and uncultivated area, provided part of it is put to agricultural production during the reference period.

It would also cover the land occupied by the farm buildings, including the house of the holder, provided such buildings are within the cultivated area. If the farm buildings are located outside the cultivated area and are covered under *Abadi* (residential) area, then such buildings would not be included in the operated area of the holding.

Operated area would exclude Goverment forest land, Government waste land, village common grazing land, Abadi area etc. If Government waste land is allotted to an individual, then it will be included in the operated area of the holding.

If the entire area of the holding (the area of all the survey numbers of an operational holding) is put to non-agricultural use and /or it is under old fallow, it will not be considered as operated area. If, however, the entire area of an operational holding is under current fallow during the refernce year, this would still be considered as operated area.

The operated area may comprise of :

(a) Land owned and self-operated,

(b) Land leased-in,

(c) Land otherwise operated.

(a) *Land owned and self-operated*

Land owned

Land for which the cultivator has the right of permanent heritable possession would be considered as owned. This would include :

(i) land held from Government or others under a grant or lease or assignment with right of permanent heritable possession with or withour right of transfer,

(ii) land operated under perpetual lease.

Self-operated land

This would include :

(i) self-cultivation,

(ii) land cultivated through members of the family and

(iii) land cultivated with the help of hired labour. .

Note: Land owned and self-operated should not include land leased-out to others.

(b) *Leased-in*

Area leased-in is defined as land taken on lease from others without any permanent right of possession for the lessee. Land may be leased-in for :

(i) Fixed money

(ii) Fixed produce

(iii) Share of produce

(iv) Usufructuary mortgage

Under (iv), the ownership of the property is with the mortgagor but the possession is with the mortgagee (i.e. the person to whom the mortgage is made or given). Income from the property accrues to the *mortgagee* and the mortgage is terminated as soon as the full amount is released.

(v) Other terms

Under (v), in case the land has been leased-in for combination of two or more terms, such cases may be treated as land leased-in for other terms. Others would include areas for which lessee has been partly paid in cash and partly in kind or area given on the conditions of rendering service either to the village community or the Government and/or area held free of lease etc. It would also include cases where labourers are given some land for cultivation without permanent right.

(c) *Area otherwise operated*

This would include land encroached, land forcibly occupied, unauthorised or land in dispute etc. which cannot be treated as owned or leased-in, as per the definitions given above.

Operational Holder

2.6 An operational holder is the person who has the responsibility for the operation of the agricultural holding and who exercises the technical initiative and is responsible for its operation. He may have full economic responsibilitiy or may share it with others. The operational holder may be Individual/Joint/Institutional.

(a) *Individual*

If the holding is being operated either by one person alone or by a group of persons, who are the members of the same household, it will be considered as an individual holding.

(b) *Joint*

If two or more persons belonging to different households, share jointly as partners in the economic and technical responsibility for the operation of an agricultural holding, such holding would be considered as a joint holding.

(c) *Institutional*

Land held by an institution such as Government farms, sugar factory's farms, co-operative society farms, trust, devasthan or temple and other cultivated under its management would be included under the categary of institutional holding.

Resident and Non-resident operational holder

All the cultivators residing in a particular village, cultivat ng some land are resident operational holders of that village, irrespective of the fact whether they are cultivating land within that village or outside. A resident operational holder may have :

(i) entire area of the holding located in the village of his residence,

(ii) partly within the village of residence and partly outside and

(iii) entirely outside the village of residence.

A cultivator who is not residing in the village but is residing within the boundaries of the Tahsil and operating some land in that village is called as non-resident operational holder.

Complete/Part Holding

A holding is said to be a complete holding, if the entire operated area of that holding is located in the same village. If the operated area is spread over in more than one village, it would be considered as a part holding.

Wholly irrigated, partly irrigated and wholly unirrigated holding

If the entire net area sown in an operational holding is equal to net area irrigated, such holding is considered as wholly irrigated holding. In case part of the net area sown is irrigated, it will be partly irrigated, and if the entire sown area has not received any irrigation during the year of reference, such holding would be wholly unirrigated.

Land Utilisation

2.7 The operated area of an operational holding would be classified into six broad categories:

(i) Net area sown,

(ii) Current fallows,

(iii) Fallows other than current fallows,

(iv) Other uncultivated land excluding fallow,

(v) Culturable waste and

(vi) Not available for cultivation.

The total of all the six categories as mentioned above comprised the total geographical area of the holding in question. The definitions of these six categories of land use are given in the following paragraphs:

(i) *Net area sown*

Total area sown with crops and/or orchards counting (area sown more than once) in the same year only once.

(ii) *Current fallows*

Cropped areas which are kept fallow during the current year. For example, if any seedling area is not cropped in the same year, it may be treated as current fallow.

(iii) *Fallows other than current fallows*

All lands which are taken up for cultivation but are temporarily out of cultivation for a period of not less than one year and not more than five years. The reasons for keeping such lands fallow may be one or more of the following :

(i) poverty of the cultivators,
(ii) inadequate supply of water,
(iii) malarial climate,
(iv) silting of canals and rivers, and
(v) unremunerative nature of farming.

(iv) *Other uncultivated land excluding fallow land*

This will include :

(a) *Permanent pastures and other grazing lands*

All grazing lands, whether they are permanent pastures and meadows or not. Village common grazing lands would, however, be excluded for the purpose of Agricultural Census.

(b) *Lands under miscellaneous tree crops and groves*

Cultivable land which is not included in the net area sown but is put to some agricultural use. Lands under casurina trees, thatching grasses, bamboo bushes and other groves used for fuel etc. which are not included under 'orchards' would be covered under this category.

(v) *Culturable Waste*

All lands available for cultivation, whether not taken up for cultivation or taken up for cultivation once but not cultivated during the current year and the last five years or more in succession for one reason or the other. Such lands may be either fallow or covered wholly or partly with shrubs and jungles which are not put to any use. Land once cultivated but not cultivated for five years in succession would also be included. Culturable waste land within the holding is alone covered by the Census.

(vi) *Land not available for cultivation*

This would include (a) forests, (b) area under non-agricultural use, (c) barren and uncultivable land.

(a) *Forests*

All land classed as 'Forests' under any legal enactment dealing with forests or administered as forests, whether State-owned or private and whether wooded or maintained as potential forest land. The area of crops raised in the forests and grazing lands or areas open for grazing within the forests would be included under the forest area. Only private forests would be covered for the purposes of the Agricultural Census.

(b) *Area under non-agricultural use*

All lands occupied by buildings, roads and railways or under water, canals and land put to uses other than agriculture. However, such lands within the cultivated holdings should be covered in the census.

(c) *Barren and uncultivable land*

All barren and uncultivable land like mountain, desert, etc. which cannot be brought under cultivation unless at a high cost or under Pot-kharab* is classed as uncultivable whether such land is in the isolated blocks or within cultivated holdings. For the purpose of Agricultural Census, uncultivable lands within the cultivated holdings alone are covered by the Census.

Irrigated crop

2.8 A crop receiving water from a source in addition to natural precipitation is classed as irrigated crop, irrespective of the source and number of irrigations given.

Net area irrigated

2.9 Net area irrigated is the area of land irrigated during a part or the whole year and on which one or more crops are grown during the year. In other words, it is the part of the net area sown.

Gross irrigated area

2.10 It is the total area under crops grown under irrigation during the year; thus an area of land which has grown two irrigated crops during the year is counted twice and so on.

Land not covered by the Census

2.11 The basic unit for which the information is collected in the Census, is an operational holding. Consequently, land not belonging to an operational holding is excluded from the coverage of the Census. Thus lands under the following categories are excluded from the Census :-

(a) Government forests and barren lands,
(b) Government waste land not leased-out, not allotted or granted to individuals or institutions for cultivation,
(c) Land under village site and village common lands, such as those maintained as common pastures or grazing lands,
(d) Land under non-agricultural use, such as those covered by buildings, houses and factories and those covered by the public roads, railways, rivers, tanks, etc.

However, lands covered by private forests, pastures or grazing land and those put to non-agricultural use *within the operational holdings* are included in the Census. *More details of the lands to be included in an operational holding are given in the paragraph 2.5 of this Chapter.*

❑❑❑

Note: * = Pot-kharab refers to uncultivable land within a survey number/pot.hissa.

CHAPTER III

AGRICULTURAL CENSUS 1990-91: METHODOLOGY AND ORGANISATION

Sampling design

(a) *Complete Census*

3.1 In the State, information was collected on complete enumeration basis for all villages in respect of number and area of operational holdings, by retabulation method from the land records.

(b) *Sample Survey of Agricultural Census*

3.2 For collection of data on other characteristics namely tenancy status, land use, irrigation, area under different crops etc. the sampling design adopted was stratified unistage with tahsils as strata and from each stratum 20 per cent of the villages (8594 villages) were selected randomly. All the operational holdings in these villages were covered.

Methodology

3.3 As the information required under the Agricultural Census was already contained in the village revenue records, the collection of census data for 1990-91 was done, as in the previous censuses of 1970-71,1976-77, 1980-81 and 1985-86 by the method of retabulation of the information from the village records.

The methodology used in the previous census of 1985-86 was adopted, with the resident cultivators'* approach. In doing so, even if an operator had no land in the village of his residence, his holding was still included in that village only. The tahsil was taken as the boundary while accounting for operated area by the plural holders.

Organisation

3.4 The Secretary to Government, Agriculture, Animal Husbandry, Dairy Development and Fisheries Department, Bombay was nominated as the State Agricultural Census Commissioner and was assisted by the Deputy Commissioner (Agricultural Census) posted in the Commissionerate of Agriculture, Pune. A small cell was created with the above officer as its head in the Commissionerate of Agriculture, Maharashtra State, Pune.

The Divisional Assistant Statisticians of the State Department of Agriculture and the District Statistical officers of the Directorate of Economics and Statistics rendered assistance in imparting training to the field staff and to the supervisory staff at district and tahsil levels.

In each district, one (senior) Deputy Collector in the Collectorate, mostly Resident Deputy Collector was designated as Assistant Agricultural Census Commissioner and was entrusted with the responsibility of getting the census work completed in time and co-ordinating the census work in the district on behalf of the Collector. The Tahsildars were designated as Tahsil Agricultural Census Officers and Revenue Sub-divisional Officers were also associated with the supervision and co-ordination of the census work in their respective sub-divisions, particularly for speeding up completion of the field work.

In order to supplement the quantum of supervision carried out by the revenue officers and to check certain intricate technical details relating to the census enumerations, the Statistical Officers and Supervisors of the Agricultural Department in the district and District Statistical Officers of the Directorate of Economics and Statistics were also assigned the supervision programme.

Note: * = The concept of a resident cultivator is explained in the paragraph 2.6 of Chapter II.

Appointment of State Advisory Committee

3.5 As was done in the last census, at the instance of Government of India, a State Advisory Committee was appointed for ensuring smooth, efficient and timely execution of the census programme. The Committee consisted of the following members who also rendered assistance in the various aspects of the census programme.

(1)	Agricultural Census Commissioner and Secretary to Government, Agriculture, Animal Husbandry, Dairy Development and Fisheries Department ..	Chairman
(2)	Secretary to Government, Finance Department ..	Member
(3)	Secretary to Government, Planning Development ..	Member
(4)	Secretary to Government, Rural Development Department ..	Member
(5)	Secretary to Government, Revenue and Forests Department ..	Member
(6)	Deputy Secretary/Under Secretary, Agriculture, Animal Husbandry, Dairy Development and Fisheries Department ..	Member
(7)	Director of Economics and Statistics, Bombay ..	Member
(8)	Director, Government Printing & Stationery, Bombay ..	Member
(9)	Chief Statistician, Directorate of Agriculture, Pune ..	Member
(10)	Head, Monitoring and Evaluation, Directorate of Agriculture ..	Member
(11)	Deputy Commissioner (Agricultural Census), Pune Member	Secretary

Updating of land records

3.6 Government (Revenue and Forests Department) issued necessary instructions to the district Collectors to make necessary arrangements for updating the land records, carrying out the crop inspection carefully and in time.

Schedules prescribed for collecting Census data

3.7 As explained earlier, the data for the Agricultural Census were to be collected by retabulation of the information compiled in the village records. For this purpose schedules were prescribed, details of the same are given below.

Registers/Schedules	Information to be collected
(1) Listing Schedule No.1 (Schedule L-1) ..	Parcelwise details of each complete holding of each resident operational holder in the village
(2) Listing Schedule No.1-A (Schedule L-1) ..	Parcelwise details of each incomplete (part) holding of resident operational holder in the village
(3) Listing Schedule No. 2 (Schedule L-2) ..	Parcelwise details of each non-resident operational holder in the village
(4) Green Schedule and Green Schedule-1 ..	Parcelwise details of each incomplete (part) holding of non-resident operational holder in the village
(5) Register D-1 (Schedule-H) ..	Holdingwise abstract of each completed holding in respect of resident operational holder according to different size classes of holding
(6) Table No. 3 (Schedule-3) ..	Village level information of (a) land used for cultivation and kept fallow, (b) cropped area, (c) irrigation statistics and (d) classification of non-operated area

Note: (1) Description in bracket refers to schedules prescribed by Government of India.

(2) Certain modifications were made in the schedules prescribed by Government of India so as to ease the compilation of census data from the existing basic revenue records in the State.

Printing of Schedules

3.8 The programme for printing of Agricultural Census and Input Survey Schedules was finalised in consultation with the Director, Government Printing and Stationery, Bombay and the printing was got done in Government Printing Presses.

Schedules/Registers	No.of copies printed
(1) Listing Schedule No. 1 ..	45,000 Registers
(2) Listing Schedule No. 1-A ..	45,000 Registers
(3) Listing Schedule No. 2 ..	50,000 Registers
(4) Green Schedule and Green Schedule-1 ..	15,00,000 Copies
(5) Form 'F' ..	45,000 Copies
(6) Form 'E' ..	3,000 Copies
(7) Register D-1 ..	45,000 Registers
(8) Table No. 3 (Village Summary) ..	50,000 Copies
(9) Instruction Books ..	17,500 Copies

Source of Data

3.9 In order to collect the required data for an operational holding, the information under various items covered by the Census, for different parcels of land belonging to the holding was required to be first compiled and consolidated in the forms prescribed. This information for individual parcels was available in the village revenue records. Since Maharashtra has an excellent land record system and as the entire area of the State is cadastrally surveyed, the details of the land use statistics along with other particulars such as, name of the holder of the land and mode or status of cultivation with respect to the land, are readily available for each parcel in Village Form VII-XII. Similarly, the ownership register called Village Form VIII-A (Khataoni), contained particulars of lands owned by each farmer. Hence for compiling the census data as required above, the Village Form VII-XII (Khasra) and Village Form VIII-A were mainly made use of in the process of retabulation of the data for the Census.

Criteria adopted for determining an Operational Holding

3.10 With the existing system of land records, a readymade list of operational holdings (i.e. particulars of all the lands cultivated by each farmer) was not available. Moreover, besides the land cultivated by an operator in one village, the lands operated by him in other villages within the same tahsil had also to be found out. In order to ensure the correct determination of each operational holding, the field staff was instructed to adopt the following criteria for identifying the components of an operational holding :-

(a) Only those parcels of land** cultivated (either owned or leased-in) by a farmer under one techincal unit * should be treated as an operational holding. If some parcels of lands of a holding were cultivated under one technical unit and others by another technical unit, they should be treated as two operational holdings.

Note: * = Definition given in paragraph 2.3 of Chapter II. ** = Parcle of land refers to a survey number or pot-hissa.

(b) It should include also those parcels of land (in the possession of the operator) occupied by farm house or land put to other non-agricultural purposes, uncultivable lands and pot-kharab. However, if the entire area of a holding consisted only of such lands (i.e. non-agricultural, uncultivable, etc.), such a holding should be excluded under the Census.

(c) Where some parcels of land of a holding were fallow, they should also be included in the operational holding. However, if the entire holding consisted of fallow land only (other than current fallows), the holding should be excluded. In case the entire holding consisted of *current fallows* (i.e. land kept fallow during 1990-91 only), it should be included in the Census.

(d) Government waste lands given out for cultivation and cultivated by a farmer should be included in his operational holding.

(e) Land belonging to a temple, but cultivated by a farmer as a trustee without incurring any cost of his own and merely as a manager, should be treated as a separate operational holding belonging to the temple and reported as *cultivation managed by the trustee*. Any land, owned or cultivated by the trustee on his own (reaping the benefits of the cultivation therefrom), would form a separate operational holding and the trustee treated as the operator.

(f) In some villages where consolidation of holdings had been done, the previous cultivator might, in a few cases, continue to cultivate the lands, although in the records his name was not shown. In such cases, the *de-jure* position (i.e. the one shown in the records) should be taken as the criterion for determining the operational holding.

(g) Where a farmer had raised a loan by mortgaging his lands to an institution like the Land Mortgage Bank, the Record of Rights might show the Bank as the owner till the loan was repaid. But for all practical purposes, the farmer should be treated as the *de-facto* cultivator. The lands mortgaged should be treated as owned and self-cultivated and form part of his operational holding, if the farmer was actually cultivating his lands.

(h) In case one or more parcels of land of the holding grew grass naturally and bestowed economic benefits, it should be treated as a crop, if its area was included in the net area sown in the Khasra (V.F. VII-XII)

Units for reporting area statistics

3.11 The area statistics were compiled in terms of *hectare and are*, right from the stage of primary compilation of the census data.

Supervision of the Census Operations

3.12 In addition to the quantum of supervision entrusted to the higher officers of the Revenue Department, an attempt was made for increasing the scale of supervision with the assistance of the technical staff of the Statistics Division of the Agricultural Department in districts and divisions, the District Statistical Officers of the Directorate of Economics and Statistics and Extension Officers (Statistics) in the Panchayat Samities.

Prior to the commencement of the Agricultural Census, steps were taken to check whether the crop inspection had been carried out satisfactorily and the relevent particulars of the census recorded in the Village From VII-XII.

Supervision of the census work was divided into two phases.

In the first phase, the emphasis was on giving an appropriate and correct start to the field work and cover as many Talathis in the State as possible and rapid check was organised to see whether

(a) the correct procedure as laid down had been followed in preparing the list of the operational holdings in each village,

(b) the information for part or entire holdings of non-resident operational holders had been despatched to the concerned Talathi/Patwari,

(c) the preliminary schedules i.e. listing schedules, green schedules etc. had been properly canvassed on the basis of the correct understanding of the concepts and definitions and the information to be actually reported.

The second phase of the supervision programme was organised on the rationalised basis, the emphasis being on assessing the quality of the census work.

The deficiencies noticed in the census work under both the phases of the supervision programme were brought to the notice of the revenue officers concerned and got rectified not only in respect of the returns of the village checked, but also those of the other villages where such or other deficiencies were noticed.

Dates of commencement and completion of the Census work

3.13 The census work commenced in September 1991 and field work was completed by September 1992. In accordance with the All India time schedule fixed for the Census Programme,the field work of census was planned to be completed by December 1991.Though it was decided to organise the census on crash programme basis and complete it within a period of about three months, for one reason or the other, the work could not be taken up as desired and it went on lingering for sometime. Some of the local problems also came in the progress of the field work.

Scrutiny of returns

3.14 The census returns (primary and final) for the Agricultural Census were deposited in the tahsil office by the Talathis after the completion of the census work village by village. Immediately thereafter, the scrutiny of the returns and checking of the village level aggregates was organised in each tahsil.

Despatch of returns

3.15 The census returns duly finalised were despatched by the Tahsildars to the district Collectorate along with the list of villages covered by the census. After the returns were received for all tahsils, the district Collectorate then arranged for their transportation along with the above lists to the Deputy Commissioner (Agricultural Census), Department of Agriculture, Maharashtra State, Pune.

Technical deficiencies in the field work and steps taken to remove them

3.16 Besides the administrative and organisational problems mentioned in the previous paragraphs, the following technical deficiencies also caused delay in finalisation of the census data at the field level.

(i) Some of the Talathis, particularly those who were new to this work, did not carry out the retabulation properly.This resulted in incomplete coverage of the census data, both in respect of number of holdings and the parcels thereof and hence it had to be got rectified.

(ii) Some of the Talathis did not fill in all the columns in the respective registers and hence it had to be got done soon after the lapses were detected.

(iii) In some of the villages, the information relating to the part holdings & located in other villages were not recorded. This lapse had to be got corrected.

(iv) Cultivable areas were reported in place of the operated areas by some of the talathis, as the primary compilation was done from the Khata register instead of Khasra register.

(v) In few cases the area under 'pot-kharab'* was included in the column for 'current fallows'.

(vi) Certain columns relating to irrigation and cropwise statistics provided in the census registers were not properly filled in or were left blank. In some cases, posting and aggregation errors were also noticed.

All the above errors and omissions were required to be got corrected by asking the concerned persons to reconcile the observed discrepancies.

In fact special meetings were conducted at each district place where few census returns of each tahsil were scrutinised and final observations pointed out to the assembled staff. In addition, arrangements were made in to form a special checking squad in each tahsil for the scrutiny of census returns of the entire tahsil. Detailed training was given to the members of the special squad in the work of scrutiny of the returns and finalising the census data speedily.

Arrangements for Processing of Data

3.17 A Mechanical Tabulation Cell was created in the Agricultural Census Scheme under the Deputy Commissioner (Agricultural Census) for attending to the processing of the data collected in the main agricultural census, sample survey of agricultural census and input survey. This Cell was headed by the Statistician (Mechanical Tabulation) who was responsible for co-ordinating and supervising pre-data entry scrutiny of the returns, data entry and computerisation of the same for obtaining the out-put tables. He was assisted by two Assistant Statisticians and other subordinate staff who were engaged in the work of scrutiny of the schedules, coding of the data, updating of the data of the registers etc. This staff also attended to the preparation of the test data, carrying out validation checks, testing of the programmes, and final computerisation of the data. The National Informatics Centre, Pune accepted the responsibility of developing the computer programmes and the entire processing of the data was carried out under the technical guidance of the concerned officers of the National Informatics Centre, Pune. Due to paucity of trained technical staff, the entire component of staff under the scheme of mechanical tabulation was not appointed and hence with the help of nucleus staff of the main scheme, the work of computerisation was successfully carried out.

Because of the delay in the field work of Agricultural Census, it became essential to compile urgently the information to be given in the Census Table 1. Separate form 'F' for each village was got printed and relevent information was recorded by Talathi/Patwari. On the basis of information collected in form 'F', Table 1 was prepared as required by the Central Ministry of Agriculture.

Note: * = Pot-kharab refers to uncultivable land within a survey number/pot-hissa.

❑❑❑

CHAPTER IV

ANALYSIS OF CENSUS RESULTS

Introduction

4.1 This was the fifth Agrieultural Census, carried out in the State with 1990-91 as the reference year. The data in respect of number of operational holdings and their operated area was collected on the basis of complete enumeration of all the operational holdings in the State. Based on this data collected in Table 1, a brief report under the title 'Bulletin of Agricultural Census, 1990-91' was published in March 1993 for the use of planners, extension workers and research workers. The data was collected in respect of tenure status, land use, irrigation status, sourcewise irrigation, cropwise irrigated; unirrigated and total area on sample basis on the similar lines on that of Sample Survey of Agricultural Census 1985-86. Since this survey covered a large number of villages (8594), it is possible to provide satisfactory estimates, based on the analysis of the data and study the inter-relationship between the size of holdings, land use, irrigation and similar other characteristics for divisions and districts.

Agricultural Divisions and Districts

4.2 Maharashtra consists of 30 districts and is divided into 8 agricultural divisions viz. Konkan, Nasik, Pune, Kolhapur, Aurangabad, Latur, Amravati and Nagpur. The Konkan division comprises of 5 districts, viz. Greater Bombay or Bombay Suburban, Thane, Raigad, Ratnagiri and Sindhudurg. These 5 districts are the coastal districts which constitute the Konkan region. Nasik division comprises of 3 districts viz. Nasik, Dhule and Jalgaon. Pune division comprises of 3 districts viz. Pune, Solapur and Ahmadnagar while Kolhapur division has 3 districts viz. Kolhapur, Satara and Sangli. These 4 divisions together comprising of 14 districts constitute the Western Maharashtra region. The Aurangabad division comprises of 3 districts viz. Aurangabad, Jalna and Beed, while Latur division has 4 districts viz. Parbhani, Nanded, Latur and Usmanabad. Aurangabad and Latur divisions together is called the Marathwada region. The seven districts of Marathwada region belonged to the former Hyderabad State. The Amravati division comprises of 4 districts viz. Buldhana, Akola, Amravati and Yavatmal. These 4 districts are the Ex-Berar districts. The Nagpur division comprises of Wardha, Nagpur, Bhandara, Chandrapur and Gadchiroli districts. These 5 districts are the Ex-Central Provinces districts of the former Madhya Prant.

Contents of the Census Tables

4.3 In order to understand the analysis of the data, a brief account of the contents of the out-put tables of the census results is given as below :

TABLE 1 gives the distribution of holdings according to 11 size classes, five major size classes and their types as Individual, Joint and Institutional holdings.

TABLE 2 presents the distribution of holdings by size classes according to whether they were wholly owned and self-operated, wholly leased-in, wholly otherwise operated and partly owned, partly leased-in and partly otherwise operated.

TABLE 3 gives the details of land by size classes according to six different types of land use viz. (i) net area sown, (ii) current fallows, (iii) uncultivated land (iv) other fallows, (v) culturable waste land and (vi) land not available for cultivation.

TABLE 4 gives the size classwise information regarding irrigation status i.e. holdings grouped according to wholly irrigated, wholly unirrigated and partly irrigated.

TABLE 5(A) contains size classwise details of operational holdings, receiving irrigation and area irrigated by different sources.

TABLE 5(B) contains size classwise information for number of Wells and Tubewells.

TABLE 6 gives the size classwise number of holdings, irrigated; unirrigated and total area under different crops.

The above out-put Tables are given in Part II of this Report at State level, separately for Total holdings, Scheduled Castes holding and Scheduled Tribes holdings. These tables are also given at district level for Total holdings only.

Presentation of Results

4.4 The results of the current census are presented for the State as a whole and for the individual districts, as was done in the last census report of 1985-86. The findings of census are given in three Sections. Section I deals with the State level findings, which are divided under four items i.e. (a) census coverage, (b) operational holdings, (c) irrigation and (d) cropping pattern. Section II deals with the districtwise findings, which include four items i.e. (a) operational holdings, (b) land use, (c) irrigation and (d) cropping pattern. Section III deals with the findings in relation to the size classwise holdings, which are further divided under four items as above. The findings of this census are compared with that of previous census 1985-86 in respect of total holdings. The findings of the Scheduled Castes and Scheduled Tribes holdings are given separately in Chapter V under four items as mentioned above.

SECTION I

STATE LEVEL FINDINGS

(A) CENSUS COVERAGE

4.5 The Agricultural Census covered lands within the operational holdings. The lands occupied by Government forests and other lands used for public causes viz. area covered under roads, nalahs, rivers, grave-yards, permanent pastures, etc. were excluded from the census. Besides the lands put to non-agricultural use, which consisted mainly of area occupied by houses etc. were not covered under Agricultural Census. In addition, if the entire holding was occupied by other fallows or culturable waste land, such holding, by definition was also not considered in Agricultural Census. Considering these facts, it is observed that the total area covered by the Agricultural Census was, therefore, less than that of the official statistics namely those published in the Annual Season and Crop Report. Hence whereas official statistics covers the entire geographical area of about 308 lakh hectares, giving its break up into nine-fold classification, the Agricultural Census took into account 209 lakh hectares and covered only four items in details of nine-fold classification. The Table below gives comparative statement of official statistics for the two census years together with census results.

TABLE NO. 4.1

Census Coverage and Land Use : Maharashtra

(Area in lakh ha)

Sr. No.	Land Use	Official Statistics		Agricultural Census	
		1985-86	1990-91	1985-86	1990-91
(1)	Land not available for cultivation				
	(a) *Forests* ..	53.39	51.28	*	*
	(b) *Area under non- agricultural use* ..	11.21	10.91	*	*
	(c) *Barren and uncultivable land* ..	17.26	16.22	*	*
	Total ..	81.86	78.41	10.45	9.28
(2)	Other uncultivated lands excluding fallows				
	(a) *Permanent pastures and other grazing lands* ..	13.82	11.25	*	*
	(b) *Lands under miscellaneous tree crops and groves not included in the net area sown* ..	1.94	3.00	*	*
	Total ..	15.76	14.25	3.01	2.47
(3)	Culturable waste ..	10.56	9.66	6.60	4.90
(4)	Other fallows (fallow other than current fallows) ..	11.08	10.63	3.99	3.45
(5)	Current fallows ..	6.09	8.98	6.24	10.24
(6)	Net area sown ..	182.23	185.65	182.29	178.91
	Total ..	209.96	214.91	199.12	197.50
	Grand Total ..	307.58	307.58	212.58	209.25

Note: * = Separate figures not available in Agricultural Census.

The data in the above Table No. 4.1 indicates that figures of official statistics and census were not comparable for the reasons stated above. Vast difference between estimates of official and census under land not available for cultivation and uncultivated lands was observed. Census was, therefore, done for coverage of only area operated by individual holders, excluding Government land which was also covered under official statistics. Under item, net area sown, there was increase in official statistics and decline in census figures for the two census years 1985-86 and 1990-91. Broad reasons for such decline studied in census, indicate that this was due to (i) conversion of agricultural land into non-agricultural use for construction of houses, industries etc., particularly areas near big cities (ii) large area covered by big irrigation projects. Percentage distribution of area under different land use according to census findings is given in Table No. 6 of Appendix II.

(B) OPERATIONAL HOLDINGS

4.6 In Agricultural Census, Operational Holdings and Operated Areas are important indicators. Details regarding the same are given in the following paragraphs.

Distribution of Operational Holdings

4.7 The detailed results regarding number and area of operational holdings and also average size of a holding, since first Agricultural Census 1970-71 in Maharashtra for total holdings are shown in the following Table No. 4.2.

TABLE NO. 4.2

Operational Holdings and Operated Area during Agricultural Censuses

Census Year	Operational Holdings		Operated area		Average size of a holding	
	In Lakh	Per cent difference *	In Lakh ha	Per cent difference *		Per cent in ha difference *
1970-71 ..	49.51		211.79		4.28	
1976-77 ..	57.64	(+) 16.4	211.05	(-) 0.4	3.66	(-)14.5
1980-81 ..	68.62	(+) 19.0	213.62	(+)1.2	3.11	(-)15.0
1985-86 ..	81.01	(+) 18.1	213.52	(-) ng.	2.64	(-)15.1
1990-91 ..	94.70	(+) 16.9	209.25	(-) 2.0	2.21	(-)16.3

Note : (1) * = Per cent difference is Increase (+) or Decrease (-) over last census. (2) ng. = negligible.

The data in the above Table indicates that number of operational holdings in each successive Agricultural Census, since the first Agricultural Census in 1970-71 had been consistently going up. In respect of operated area, the difference in percentages indicates irregular trends. Operated area during 1990-91 has decreased by 2% as compared with the last Agricultural Census of 1985-86. The average size of a holding had shown a steady decline. In 1970-71 it was 4.28 ha which came down to 3.66 ha in 1976-77, 3.11 ha in 1980-81, 2.64 ha in 1985-86 which was further reduced to 2.21 ha in 1990-91.

Distribution by Size Classwise Holdings

4.8 The size classwise distribution of number of operational holdings and their operated area is shown in the following Table No. 4.3.

TABLE NO. 4.3

Size classwise distribution of Operational Holdings and Operated Area

Major Size Classes	Number of holdings (in lakh)		% increase (+) or decrease (-) over 1985-86	Operated area (in lakh ha)		% increase (+) or decrease(-) over 1985-86
	1985-86	1990-91		1985-86	1990-91	
Marginal .. (Upto 1 ha)	24.88 (31)	32.75 (35)	(+) 31.6 (6)	12.32 (8)	16.18	(+) 31.3
Small .. (1 to 2 ha)	21.03 (26)	27.27 (29)	(+) 29.7 (14)	31.35 (19)	39.83	(+) 27.0
Semi-medium .. (2 to 4 ha)	19.57 (24)	21.26 (22)	(+) 8.6 (26)	55.20 (28)	58.80	(+) 6.5
Medium .. (4 to 10 ha)	13.17 (16)	11.71 (12)	(-) 11.1 (36)	78.62 (33)	68.56	(-) 12.8
Large .. (10 ha & above)	2.36 (3)	1.71 (2)	(-) 27.5 (18)	36.03 (12)	25.88	(-) 28.2
All Size .. Classes	81.01 (100)	94.70 (100)	(+) 16.9 (100)	213.52 (100)	209.25	(-) 2.0

Note: Figures in the bracket are percentages based on the corresponding total of the respective columns.

It reveals from the above Table that during census of 1990-91, there were 94.70 lakh operational holdings with their operated area as 209.25 lakh ha. The number of operational holdings in 1990-91 had increased by 16.9% as compared to the Agricultural.Census 1985-86. The operated area had declined by 2% as compared with the Agricultural Census 1985-86. The number of holdings and operated area showed increase in the first three size classes viz. marginal, small and semi-medium and decrease in the last two size classes viz. medium and large. Similar trend was also noticed in the previous Agricultural Census. It was also found that as in 1985-86 census, in present census also, majority of holdings were concentrated in the first three size classes. These accounted for about 86% of the total holdings in 1990-91. However, the distribution of operated area amongst the five major size classes was completely different. Medium and large size classes accounted for 45% to the total operated area while first three size classes accounted for 55% to the total operated area.

Distribution by Type of Holdings

4.9 The results according to type of holdings are summarised in the following Table No. 4.4.

TABLE NO. 4.4

Distribution of Operational Holdings and Operated Area by Type of Holdings

Type of holdings	Number of holdings (in lakh)		% increase (+) or decrease (-) over 1985-86	Operated area (in lakh ha)		% increase (+) or decrease (-) over 1985-86
	1985-86	1990-91		1985-86	1990-91	
Individual ..	77.89 (96.2)	89.83 (94.8)	(+) 15.3	202.40 (94.8)	194.53 (93.0)	(-) 3.9
Joint ..	3.02 (3.7)	4.69 (5.0)	(+) 55.3	9.69 (4.6)	13.37 (6.4)	(+) 38.0
Institutional ..	0.10 (0.1)	0.18 (0.2)	(+) 80.0	1.34 (0.6)	1.35 (0.6)	(+) 0.7
All Types	81.01 (100)	94.70 (100)	(+) 16.9	213.52 (100)	209.25 (100)	(-) 2.0

Note: Figures in the bracket are percentages based on the corresponding total of respective columns.

From the above Table, it is seen that according to Agricultural Census 1990-91 more than four-fifth of holdings (94.8%) were Individual holdings. The Individual holdings covered more than four-fifth operated area (93%). The percentage of Joint holdings was 5.0 to the total holdings. The proportion of their operated area was 6.4% to the total operated area. The number of Institutional holdings were 0.18 lakh, their percentage was 0.2. Institutional holdings covered 0.6% operated area to the total operated area.

Average Size of a Holding

4.10 The average size of a holding during the last two censuses according to size class of holdings is mentioned in the following Table No. 4.5.

TABLE NO. 4.5

Average Size of a Holding By Major Size Classes

Major Size Classes	1985-86 (Ha)	1990-91 (Ha)	% difference over 1985-86
Marginal ..	0.50	0.49	(-) 2.0
Small ..	1.49	1.46	(-) 2.0
Semi-medium ..	2.82	2.77	(-) 1.8
Medium ..	5.97	5.86	(-) 1.8
Large ..	15.28	15.17	(-) 0.7
All Size Classes ..	2.64	2.21	(-) 16.3

The data in the above Table shows that the average size of a holding for all size classes registered a decline by about 16% as compared with last census. According to size class of holdings, the average size of a holding had declined in 1990-91 as compared to Agricultural Census 1985-86 in all five major size classes. The lowest decline viz. 0.7% was in case of large holdings, with slightly larger decline 1.8% each in case of semi-medium and medium holdings. Marginal and small holdings showed much larger decline i.e. 2% each. These findings indicate that per cent decrease rate over last census for average size of a holding in respect of smaller holdings was higher than larger holdings. The districtwise distribution according to size classes is given in Table No. 1(A) of Appendix II.

Tenancy of Operational Holdings

4.11 Operational holdings are categorised according to type of ownership and operation. They are wholly owned and self-operated, wholly leased-in, wholly otherwise operated, partly owned, partly leased-in and partly otherwise operated. The area otherwise operated relates to area occupied and operated by the operational holder by encroachment or through forcible occupation of Government or private land. This category was noticed from Agricultural Census 1980-81. Distribution of number of operational holdings by tenancy status is shown in the Table No. 4.6 as below.

TABLE NO. 4.6

Distribution of Operational Holdings and Operated Area by Tenancy Status

Category	Operational holdings (in lakh)		Operated area (in lakh ha)	
	1985-86	1990-91	1985-86	1990-91
(1) Wholly owned and self-operated ..	80.02 (98.93)	94.29 (99.57)	209.11 (98.37)	208.04 (99.42)
(2) Wholly leased-in ..	0.26 (0.31)	0.08 (0.08)	0.98 (0.45)	0.19 (0.09)
(3) Wholly otherwise operated ..	0.18 (0.22)	0.15 (0.16)	0.39 (0.18)	0.32 (0.15)
(4) (a) Partly owned ..	*	*	1.28 (0.60)	0.41 (0.20)
(b) Partly leased-in ..	*	*	0.82 (0.38)	0.16 (0.07)
(c) Partly otherwise operated ..	*	*	0	0.13 (0.06)
Total (a)+(b)+(c) ..	0.43 (0.53)	0.18 (0.19)	2.10 (0.98)	0.70 (0.33)
All categories	80.89 (100)	94.70 (100.0)	212.58 (100)	209.25 (100.0)

Note: (1) Figures in the bracket are percentages. (2) * = Separate figures not available.

From the above Table, it is seen that out of total 94.70 lakh holdings, 94.29 lakh holdings were wholly owned and self-operated, accounting for 99.6%. This proportion was higher than the corresponding proportion observed in the last census of 1985-86. In the remaining categories, the proportions of holdings were meagre which showed decreased trend. In term of operated area, 99.4% area was wholly owned and self-operated. The percentages of the remaining categories were negligible which indicated decreased trend. The information on tenancy collected during Agricultural Census 1990-91 as also earlier Agricultural Censuses, may not represent the full picture. Collection of information on subject like tenancy which is rather sensitive has been quite a difficult task. The cases of recorded tenancy have been very few and no information could be collected regarding concealed tenancy. The information on tenancy has, therefore, to be viewed keeping this limitation in mind.

(C) IRRIGATION

Irrigation Status

4.12 During the current census, information has been collected regarding number of holdings, receiving irrigation either partly or wholly and also area covered by such holdings. The results of this irrigation statistics are given at State level in the following Table.

TABLE NO. 4.7

State Level Irrigation Status

Item	Wholly irrigated		Wholly unirrigated		Partly irrigated		Total	
	1985-86	1990-91	1985-86	1990-91	1985-86	1990-91	1985-86	1990-91
(1) Number of operational holdings (in lakh) ..	3.69 (4.5)	7.35 (7.8)	65.59 (81.1)	72.77 (77.7)	11.61 (14.3)	13.59 (14.5)	80.89 (100.0)	93.71 (100.0)
(2) Number of operational holdings receiving irrigation (in lakh) ..	3.69 (24.1)	7.35 (35.1)			11.61 (75.9)	13.59 (64.9)	15.30 (100.0)	20.94 (100.0)
(3) Net area sown (in lakh ha) ..	4.33 (2.4)	8.23 (4.6)	141.63 (77.7)	133.53 (74.6)	36.33 (19.9)	37.15 (20.8)	182.29 (100.0)	178.91 (100.0)
(4) Net area irrigated (in lakh ha) ..	4.33 (30.8)	8.23 (39.9)			9.75 (69.2)	12.40 (60.1)	14.08 (100.0)	20.63 (100.0)
(5) Average net area sown per holding (ha)	1.17	1.11	2.15	1.83	3.12	2.73	2.33	1.91
(6) Average net area irrigated per holding (ha)	1.17	1.11			0.83	0.91	0.92	0.98

Note: Figures in the bracket are percentages to total.

From the above Table, it is seen that out of 178.91 lakh ha of net area sown in 1990-91 in the State, only 20.63 lakh ha i.e. 11.5% of the net area sown received irrigation from one source or the other. This irrigation was distributed in 20.94 lakh holdings i.e. 22.3% of the total number of holdings in the State. It is revealed that 88.5% of the net area sown and 77.7% of the total number of holdings in the State did not receive any irrigation.

Out of 20.94 lakh irrigated holdings in 1990-91, only 7.35 lakh holdings i.e. 35.1% were wholly irrigated and 13.59 lakh holdings i.e. 64.9% were partly irrigated. The net irrigated area covered by wholly irrigated holdings was 8.23 lakh ha or 39.9% and by partly irrigated holdings, it was 12.40 lakh ha or 60.1%.

The average net area sown per holding in case of wholly irrigated holdings, wholly unirrigated holdings and partly irrigated holdings was 1.11 ha, 1.83 ha and 2.73 ha respectively in 1990-91.

Average net area sown in case of partly irrigated holdings was higher than that of wholly unirrigated holdings. Overall average irrigated area per irrigated holding taking together the first and the third category of holdings referred to above was 0.98 ha in 1990-91.

It is seen that at State level, the total number of wholly irrigated holdings increased from 3.69 lakh in 1985-86 to 7.35 lakh in 1990-91. Wholly unirrigated holdings had increased from 65.59 lakh in 1985-86 to 72.77 lakh in 1990-91. In case of partly irrigated holdings also, the number of holdings had increased from 11.61 lakh in 1985-96 to 13.59 lakh in 1990-91. In the last five years i.e. from 1985-86 to 1990-91, the net irrigated area in the state had increased from 14.08 lakh ha to 20.63 lakh ha. This indicates 47% increase in the net irrigaed area.

Sources of Irrigation

4.13 The data in respect of sources of irrigation viz. Wells, Canals, Tanks and Others was collected. The Table No. 4.8, given below indicates the State level figures of the number of holdings receiving irrigation and net irrigated area covered by each source.

TABLE NO. 4.8

Number of Holdings and Area Irrigated by Different Sources

Source	No. of holdings (in lakh)				Net irrigated area (in lakh ha)			
	1985-86		1990-91		1985-86		1990-91	
	No.	%	No.	%	Area	%	Area	%
Wells ..	9.24	60.4	13.31	63.6	8.16	57.9	13.55	65.7
Canals ..	2.85	18.6	4.11	19.6	2.97	21.0	3.92	19.0
Tanks ..	1.34	8.8	0.97	4.6	1.49	10.6	1.01	4.9
Others ..	2.35	15.3	2.81	13.4	1.47	10.5	2.15	10.4
All Sources ..	15.30 *		20.94 *		14.08	100.0	20.63	100.0

Note: * = Exclusive No. of Holdings receiving irrigation.

From the above Table, it is revealed that the number of holdings receiving irrigation by Wells, Canals and Others had increased as compared with the last census. Corresponding number in respect of irrigation by Tanks had decreased. Well was important source of irrigation accounting for 65.7% to the total irrigated area in the State in 1990-91. The districtwise distribution according to different sources of irrigation is given in the Table No. 9 of Appendix II.

Wells in Use

4.14 The data in respect of number of Wells in use, area irrigated by Wells etc. is shown in the following Table No. 4.9.

TABLE NO. 4.9

Number of Wells and Average Area Irrigated per Well

Item	1985-86		1990-90	
(1) Number of Wells in use				
(a) Fitted with pumps ..	6,15,225	(99.1%)	9,28,864	(99.3%)
(b) Without pumps ..	5,619	(00.9%)	6,254	(00.7%)
Total ..	6,20,844	(100.0%)	9,35,118	(100.0%)
(2) Area irrigated by Wells (ha) ..	8,16,042		13,54,771	
(3) Average area irrigated per Well (ha) ..	1.31		1.45	
(4) Number of Wells not in use ..	3,13,413		76,979	

The data in the above Table indicates that out of 9.35 lakh wells used for irrigation in the State during 1990-91, 9.29 lakh wells i.e. 99.3% of the total number of wells were fitted with pumps. Thus, only 0.7% of the wells had traditional mode of lifting water. The average area irrigated per well was estimated at 1.45 ha at State level during current census. Compared to last census this average had increased. The number of wells not in use had decreased as compared with the last census.

(D) CROPPING PATTERN

Cropwise Holdings

4.15 The details about number of holdings, growing principal crops are presented in the following Table No. 4.10.

TABLE NO. 4.10

Number of Holdings growing Principal Crops

(No. of holdings in lakh)

	Crops	1985-86	1990-91
(1)	Rice ..	22.68	24.91
(2)	Kharif Jowar ..	27.87	30.45
(3)	Rabi Jowar ..	21.39	22.59
(4)	Jowar (Kh. & Rabi) ..	49.26	47.31
(5)	Bajri ..	15.18	18.71
(6)	Wheat ..	7.24	7.54
(7)	Sugarcane ..	5.08	8.21
(8)	Cotton ..	16.99	19.25
(9)	Groundnut ..	7.82	7.48
(10)	Banana ..	0.61	0.87
(11)	Citrus fruits ..	0.67	0.75
(12)	Mango ..	0.25	0.58
(13)	Grapes ..	0.16	0.27
(14)	Onion ..	1.09	1.44
(15)	Chillies ..	4.12	3.09

The data in the above Table revealed that maximum number of holdings in 1990-91were observed for Jowar (47.31 lakh), followed by Rice (24.91 lakh) and Cotton (19.25 lakh) crops. Among the Fruit crops, largest number of holdings were observed in Banana (0.87 lakh). Among the vegetable crops, Onion had the highest number of holdings. Chillies had the highest number of holdings, among the condiments and spices crops. Compared to last census the number of holdings growing Jowar, Groundnut and Chillies had decreased. They were increased in the remaining crops as mentioned in the above table.

Area under Principal Crops

4.16 The details of area under principal crops grown in Maharashtra are presented in the following Table No. 4.11.

TABLE NO. 4.11

Cropping Pattern : Maharashtra

Crop	Area (Thousand hectares)				Cropwise percentage :			
	Total		Irrigated		of its Total area to Gross Cropped Area		of Irrigated area to its total area	
	1985-86	1990-91	1985-86	1990-91	1985-86	1990-91	1985-86	1990-91
Rice ..	*1753*	*1816*	*384*	*325*	*8.9*	*9.2*	*21.9*	*17.9*
Kharif Jowar ..	*32.76*	*31.98*	*55*	*37*	*16.6*	*16.3*	*1.7*	*1.2*
Rabi Jowar ..	*37.15*	*30.38*	*325*	*388*	*18.8*	*15.5*	*8.8*	*12.8*
Jowar (Kh. & Rabi) ..	*6992*	*6236*	*380*	*425*	*35.4*	*31.8*	*5.4*	*6.8*
Bajri ..	*1998*	*2325*	*71*	*139*	*10.1*	*11.8*	*3.9*	*6.0*
Wheat ..	*914*	*477*	*513*	*300*	*4.6*	*2.4*	*56.1*	*62.9*
Total Cereals ..	12102	11239	1359	1205	61.3	57.2	11.2	10.7
Tur ..	*689*	*902*	*5*	*16*	*3.5*	*4.6*	*0.7*	*1.8*
Total Pulses ..	2380	2299	140	85	12.1	11.7	5.9	3.7
Total Foodgrains ..	14482	13538	1500	1289	73.4	68.9	10.4	9.5
Sugarcane ..	*287*	*533*	*287*	*533*	*1.5*	*2.7*	*100.0*	*100.0*
Total Fruit Crops ..	139	230	110	186	0.7	1.2	79.1	80.9
Total Food Crops ..	15124	14524	1984	2120	76.6	74.0	13.1	14.6
Groundnut ..	*665*	*544*	*54*	*70*	*3.4*	*2.8*	*8.1*	*12.9*
Total Oilseeds ..	1254	1248	63	99	6.4	6.4	5.0	7.9
Cotton ..	*2702*	*3034*	*116*	*51*	*13.7*	*15.5*	*4.3*	*1.7*
Total Fodder Crops ..	571	773	29	31	2.9	4.0	5.1	4.0
Total Non-food Crops ..	4618	5112	215	186	23.4	26.0	4.7	3.6
Gross Cropped Area ..	19742	19636	2199	2307	100.0	100.0	11.1	11.7
Area Cropped More Than Ones	1513	1745	791	244			52.3	14.0
Net Area Sown ..	18229	17891	1408	2063			7.7	11.5

From the above Table, it is seen that the gross cropped area was 196.36 lakh ha in 1990-91 as against 197.42 lakh ha in 1985-86, indicating slight decrease in gross cropped area. During 1990-91, the net area sown was 178.91 lakh ha as against 182.29 lakh ha in 1985-86. This also indicates decrease in the net area sown. During the current census 1990-91 maximum cropped area was covered under food crops, accounting for 74% of the gross cropped area. The remaining 26% of the gross cropped area was covered under non-food crops. Amongst the food crops, foodgrains covered about 69% of the cropped area comprising 57% cereals and 12% pulses. Amongst cereals, Jowar occupied maximum area of about 32% of the gross cropped area in the State. In order of importance among cereals next to Jowar was Bajri followed by Rice covering about 12% and 9% of the gross cropped area respectively. Wheat which is one of the main food crop covered only about 2% of the gross cropped area. Among pulses crops, Tur occupied maximum area of about 5% of the gross cropped area. Sugarcane, the important commercial crop of the State covered only about 3% of the gross cropped area. Fruit crops occupied about 1% of the gross cropped area in the State. Among the fruit crops maximum area was under Banana, followed by Citrus fruits, Mango and Grapes. Among the non-food crops, Cotton occupied about 15% of the gross cropped area. Leading oilseeds crop of Maharashtra is Groundnut which occupied about 3% of the gross cropped area .Thus, the important crops of Maharashtra are Jowar, Bajri, Rice,Wheat, Tur, Sugarcane, Cotton and Groundnut. Chillies and Onion are the other important commercial crops. As compared to the last census, the proportion of cropped area was increased in respect of Rice, Bajri, Tur, Sugarcane, Cotton and decreased in respect of Jowar, Wheat, Groundnut. It is also seen from the above table that gross cropped irrigated area was only 11.7% to the total gross cropped area during current census. The entire area of Sugarcane was under irrigation. Amongst the cereals, Wheat covered about 63% to its total area under irrigation. The percentage of the area irrigated under Cotton to

its total area was very less being only about 2%. The irrigated area under Fruit crops occupied about 81% to their total area.

Cropping Intensity

4.17 The cropping intensity is measured by gross cropped area, divided by net area sown and multiplied by 100 and generally expressed as percentage. Cropping intensity according to major size classes is shown in the following Table No. 4.12.

TABLE NO. 4.12

Cropping Intensity by Major Size Classes in 1990-91

Major Size Classes	Gross cropped area (ha)	Net area sown (ha)	Cropping Intensity (%)
Marginal ..	1706449	1475667	116
Small ..	4064851	3631239	112
Semi-medium ..	5715067	5202392	110
Medium ..	6204776	5759270	108
Large ..	1944920	1821853	107
All Size Classes ..	19636063	17890421	110

From the above Table, it is seen that cropping intensity at State level was 110%. It was maximum for marginal holdings and minimum for large holdings. It further indicates that cropping intensity was decreased with increase in size class of holdings.

SECTION II

DISTRICTWISE FINDINGS

(A) OPERATIONAL HOLDINGS

Operational Holdings and Operated Area

4.18 While discussing the results of two Censuses i.e. 1985-86 and 1990-91 in both Section II and III, pertaining to Bombay Suburban district had been excluded since it consists mostly of urban area, but the census figures have been just presented for that district wherever necessary. Districtwise distribution of number and area of operational holdings as revealed by the Agricultural Census 1990-91 and 1985-86 is shown in the following Table N0. 4.13.

TABLE NO. 4.13

Districtwise Operational Holdings and Operated Area in 1985-86 and 1990-91

Sr. No.	District	Operational Holdings (No.)		% Increase(+) Or Decrease(-) over	Operated area (ha)		% Increase(+) Or Decrease(-) over	Average size of ha Holding (In ha)		% Increase(+) Or Decrease(-) over	Percentage of holdings below 2 ha			
											Number		Area	
		85-86	90-91	85-86	85-86	90-91	85-86	85-86	90-91	85-86	85-86	90-91	85-86	90-91
1	Bombay Subrbn.		1160			796			0.69	0.0		98		81
2	Thane	209236	238419	13.9	425447	426903	0.3	2.03	1.79	-11.8	71	75	24	30
3	Raigad	208756	257226	23.2	354021	348147	-1.7	1.70	1.35	-20.6	77	82	31	38
4	Ratnagiri	303497	300456	-1.0	728776	718554	-1.4	2.40	2.39	-0.4	66	65	11	18
5	Sindhudurg	189295	240620	27.1	398383	419719	5.4	2.10	1.74	-17.1	74	76	19	23
6	Nasik	349550	403817	15.5	1055662	1017243	-3.6	3.02	2.52	-16.6	49	58	16	23
7	Dhule	295342	295237	-ng	749769	733793	-2.1	2.54	2.49	-2.0	55	56	24	26
8	Jalgaon	333977	375762	12.5	849654	855162	0.6	2.54	2.28	-10.2	56	61	25	29
9	A'nagar	469643	680609	44.9	1301330	1356322	4.2	2.77	1.99	-28.2	56	67	24	32
10	Pune	426829	498822	16.9	1151029	1127784	-2.0	2.70	2.26	-16.3	58	64	18	24
11	Solapur	340063	391697	15.2	1288724	1214537	-5.8	3.79	3.10	-18.2	40	48	11	17
12	Satara	504600	590013	16.9	811086	813680	0.3	1.61	1.38	-14.3	76	81	36	42
13	Sangli	349594	404730	15.8	712228	720562	1.2	2.04	1.78	-12.7	68	72	26	31
14	Kolhapur	383834	447124	16.5	509366	494437	-2.9	1.33	1.11	-16.5	82	85	40	47
15	Aurangabad	289135	339184	17.3	789141	774101	-1.9	2.73	2.28	-16.5	50	59	20	29
16	Jalna	220335	276543	25.5	687389	635671	-7.5	3.12	2.30	-26.3	45	60	17	29
17	Beed	320182	405539	26.6	933251	893872	-4.2	2.91	2.44	-16.2	51	62	18	29
18	Parbhani	304934	390854	28.2	918439	954507	3.9	3.01	2.20	-26.9	45	55	17	25
19	Nanded	312324	379505	21.5	824256	803607	-2.5	2.64	2.12	-19.7	51	62	21	32
20	Usmanabad	179561	216681	20.7	698838	656180	-6.1	3.89	3.09	-20.6	37	48	12	18
21	Latur	187509	231904	23.7	668897	646235	-3.4	3.37	2.79	-21.8	38	50	13	21
22	Buldhana	236339	281594	19.1	713593	720693	1.0	3.02	2.56	-15.2	49	57	18	25
23	Akola	255928	290165	13.4	822944	822419	-0.1	3.22	2.83	-12.1	48	53	17	22
24	Amravati	281254	292790	4.1	765252	738305	-3.5	2.72	2.52	-7.4	57	59	25	27
25	Yavatmal	259848	269439	3.7	947758	887709	-6.3	3.65	3.29	-9.9	36	40	14	17
26	Wardha	131136	137508	4.9	450035	416667	-7.4	3.43	3.03	-11.7	40	46	15	19
27	Nagpur	194561	215453	10.7	617954	578505	-6.4	3.18	2.69	-15.4	46	53	18	23
28	Bhandara	281007	306553	9.1	420921	401193	-4.7	1.50	1.31	-12.7	78	82	40	49
29	Chandrapur	186515	201500	8.0	530709	520081	-2.0	2.85	2.58	-9.5	51	56	18	23
30	Gadchiroli	96527	108877	12.8	227300	227451	0.1	2.35	2.09	-11.1	58	64	24	30
State Total		**8101311**	**9469781**	**16.9**	**21352055**	**20924835**	**-2.0**	**2.64**	**2.21**	**-16.3**	**57**	**63**	**20**	**27**

Note: ng = negligible.

From the data in the Table No. 4.13 it is seen that during the current census 1990-91, the districtwise number of holdings were varied from 1.09 lakh in Gadchiroli district to 6.81 lakh in Ahmadnagar district. The proportion of number of holdings for concerned district to State total was 1.1% and 7.2% respectively. The distribution of operated area among the different districts ranged from 2.27 lakh ha in Gadchiroli district to 13.56 lakh ha in Ahmadnagar district. The proportion of this area to State total was 1.1% and 6.5% respectively. The districtwise percentage distribution to State total in this respect is shown in the Table No.1 of Appendix II.

As compared with last census 1985-86, it is observed that number of operational holdings were increased in 27 districts and decreased in 2 districts i.e. Ratnagiri and Dhule. The maximum percentage of increase in operational holdings was in Ahmadnagar district (44.9%) and minimum in Yavatmal district (3.7%) as compared to last census. In respect of operated area, it is revealed that it had decreased in 20 districts and increased in remaining 9 districts i.e. Thane, Sindhudurg, Jalgaon, Ahmadnagar, Satara, Sangli, Parbhani, Buldhana and Gadchiroli. The proportion of maximum increase in operated area was in Sindhudurg district (5.4%) and minimum in Gadchiroli district (0.1%) over last census 1985-86.

Districtwise Average Size of a Holding

4.19 The districtwise average size of a holding is mentioned in the Table No. 4.13. The average size of a holding was the lowest in Kolhapur district (1.11 ha) and the highest in Yavatmal district (3.29 ha). The corresponding average size of a holding during last census 1985-86 was 1.33 ha in Kolhapur and 3.89 ha in Usmanabad district. In the remaining 27 districts, it varied from 1.31 ha to 3.10 ha in 1990-91 and 1.50 ha to 3.79 ha in 1985-86. The average size of a holding had decreased in all the districts in 1990-91 as compared with that in 1985-86. The proportion of decrease in average size of a holding was the highest (28.2%) in Ahmadnagar district and the lowest (0.4%) in Ratnagiri district over last census. The average size of a holding was quite less in Paddy growing districts (1.11 ha to 1.79 ha) viz. Thane, Raigad, Sindhudurg, Satara, Sangli, Kolhapur and Bhandara, but in Ratnagiri district, this average size of a holding was 2.39 ha.

Districtwise Proportion of Small Holdings

4.20 Districtwise percentage of holdings having small size of below 2 hectares is given in the Table No. 4.13. The data in this Table revealed that proportion of small holdings was large (65% to 85%) in Paddy growing districts. In the predominantly cotton and millet growing districts, it varied from 40% to 62% and 48% to 81% respectively. The data in the above mentioned Table revealed that majority of small holdings i.e. 65% or more were concentrated in each district of Thane, Raigad, Ratnagiri, Sindhudurg, Satara, Sangli, Kolhapur and Bhandara. However, the operated area of the holdings was relatively quite low being about 18% to 49% of the total operated area in the respective above mentioned districts. The proportion of operated area of small holdings was the lowest in the two districts of Solapur and Yavatmal i.e. 17% each.

Districtwise Distribution by Type of Holdings

4.21 The districtwise distribution in percentage of number of holdings and operated area by type of holdings in 1985-86 and 1990-91 is shown in the Table No. 2 of Appendix II. The data in this Table revealed that districts having very high proportion of Individual holdings were Jalna (99.7%), Beed (99.6%), Nanded (98.3%), Ahmadnagar (98.2%) and Yavatmal (98.1%). Gadchiroli had the lowest proportion of Individual holdings accounting for 83.4%. As compared with last census 1985-86, the proportion of 22 districts out of 29 districts had slightly decreased for individual holdings.

In respect of Joint holdings, highest proportion was in Gadchiroli (16.5%), followed by Jalgaon (15.5%), Thane (14.6%) and Bhandara (13.7%) districts.

Institutional holdings, which accounted for very little proportion in terms of number of holdings varying between negligible per cent to 0.7% in different districts. In terms of operated area, the same trend was observed for Individual and Joint holdings. However, Institutional holdings, which accounted for very little proportion of operated area, varying between 0.1% to 1.3%.

Districtwise Distribution by Tenancy Status

4.22 The districtwise percentage distribution of number of operational holdings by tenancy status is given in the Table No. 5 of Appendix II. This Table indicates that more than 99% of the holdings in the State were entirely owned. The districtwise percentage of such holdings was more than 98% in all the districts except Thane and Gadchiroli where it was 97.8% each. The percentage of wholly leased-in holdings in all the districts was less than 1 per cent. The proportion of the overall leased-in area in the State was only 0.2%. The highest proportion of overall leased-in area was in Yavatmal district (0.7%), followed by Gadchiroli and Kolhapur (0.6% each), Sindhudurg and Amravati (0.5% each) districts. As compared with 1985-86, the proportion of overall leased-in area in the current census was decreased, in all the districts.

(B) LAND USE

4.23 From the data in the Table No. 6 of Appendix II, it is seen that the extent of utilisation of land for agriculture in 1990-91 i.e. proportion of the net area sown to the total operated area varied very widely from 32.3% in Sindhudurg district to 95% in Parbhani district. But in several districts i.e. 25 out of 29 districts the net area sown exceeded 80%, while in only Sangli district, it was less than 80%. In 3 districts of Raigad, Ratnagiri and Sindhudurg (i.e. Konkan division), the percentage of the net area sown was relatively very low being 54.7, 33.8 and 32.3 respectively.

As compared with the percentage of the net area sown in 1985-86, that in 1990-91 deferred slightly in almost all the districts. The district level proportionate area under 5 items of land utilisation viz. uncultivated land, current fallows, other fallows, culturable waste and land not available for cultivation slighly changed in 1990-91 as compared with 1985-86.

The relative area under culturable waste land was appreciably high in the 3 Konkan districts viz. Raigad. Ratnagiri and Sindhudurg being 11%, 19.7% and 11.5% respectively. This is attributed to the fact that as the 3 districts are situated around the mountainous area of the Western Ghats, the area under cultivation was comparatively lower.

(C) IRRIGATION

Districtwise Distribution of Irrigation

4.24 The information on the districtwise distribution of irrigation is summarised in respect of (1) area irrigated, (2) number of irrigated holdings and (3) sourcewise area irrigated.

Area Irrigated

4.25 Percentage of the net irrigated area in each district is shown in the Table No. 7 of Appendix II. Eventhough the percentage net irrigated area for the State was low (11.5%), yet some districts were better placed having appreciably higher percentage of area irrigated while other districts had practically negligible irrigation.The districts of the State can be divided into two broad categories according to (i) those having percentage irrigated area above that at the State level (i.e. 11.5%) and

(ii) below that at the State level in 1990-91.The first category comprising of 11 districts ramely Nasik, Ahmadnagar, Pune, Solapur, Satara, Sangli, Kolhapur, Nagpur, Bhandara, Chandrapur and Gadchiroli with 71% of the total irrigated area in the State. Thus less than half the number of districts of the State accounted for nearly three-fourth of the total net irrigated area in the State. Similar trend was observed in the last census of 1985-86. The percentage net irrigated area of the wholly irrgated holdings was higher in 1990-91 in comparison with that in 1985-86, particularly in Nasik, Ahmadnagar, Pune, Solapur, Satara, Sangli, Kolhapur, Nagpur, Bhandara and Chandrapur.

Districtwise average area irrigated in case of wholly irrigated, partly irrigated and overall irrigated is shown in the Table No.8 of Appendix II.The data in this table indicates that the State level average of these items was 1.11 ha, 0.91 ha and 0.98 ha respectively.The district having highest average irrigated area was Buldhana for each category 2.44 ha,1.32 ha and 1.46 ha respectvely.

Number of Irrigated Holdings

4.26 The number of holdings according to the 3 categories (i) wholly irrigated (ii) wholly unirrigated and (iii) partly irrigated, expressed as percentage of the total number of holdings ineach district is shown in the Table No. 7 of Appendix II. In the 11 districts having 75% of the State irrigated holdings where the percentage irrigated area was higher than State level (11.5%), the proportion of wholly irrigated holdings ranged from 0.2% in Sindhudurg district to about 21% in Ahmadnagar and Pune district each.While that of partly irrigated holdings varied from 0.6% in Thane district to about 29% in Bhandara district. In the individual districts the percentage number of wholly irrigated holdings was higher in 1990-91 as compared with those in 1985-86 in Nasik, Ahmadnagar, Pune, Solapur, Satara, Sangli, Kolhapur, Nagpur, Bhandara and Chandrapur districts.

Sources of Irrigation

Irrigation by Wells

4.27 Out of 13.31 lakh holdings having well irrigation facilities,10.03 lakh i.e. over 75 per cent of them were distributed in 13 districts namely Nasik, Dhule, Jalgaon, Ahmadnagar, Pune, Solapur, Satara, Sangli, Kolhapur, Aurangabad, Beed, Amravati and Nagpur.

Ahmadnagar district had the largest number of holdings using well irrigation, being nearly 2.38 lakh or 18 per cent of the State total number of holdings.The highest area benefitted was also in Ahmadnagar district, to the extent of 2.14 lakh ha i.e. nearly 16 per cent of the total area under well irrigation in the State.The average area irrigated per irrigated holding by well was 1.01 ha at the State level. It was highest in Buldhana district being 1.54 ha following by other districts like Akola (1.29 ha), Bhandara (1.25 ha), Nagpur (1.21 ha), Jalgaon & Wardha (1.20 ha each).

Estimated number of Wells in Use

4.28 About 80 per cent of the wells fitted with pumps were located in 12 districts, namely Nasik, Dhule, Jalgaon, Ahmadnagar, Pune, Solapur, Satara, Sangli, Kolhapur, Aurangabad, Beed and Nagpur. In these individual districts generally above 99 per cent of the wells were fitted with pumps. Among the above districts, Ahmadnagar district had the largest average area irrigated per well being 2.13 ha.

Irrigation by Canal

4.29 4.11 lakh holdings in the State were benefitted by canal irrigation. Out of them 3.17 lakh or 77% were located in the 14 districts i.e. Nasik, Ahmadnagar, Pune, Solapur, Satara, Sangli, Aurangabad, Jalna, Beed, Parbhani, Nanded, Nagpur, Bhandara and Chandrapur. Bhandara district had the largest number of holding (about 0.81 lakh) using canal for irrigation. Out of 3.92 lakh ha

net irrigated area under canal irrigation in the State, 3.67 lakh ha or 94% was contributed by 14 districts mentioned above. Out of 3.67 lakh ha area mentioned as above, Bhandara district contributed highest area 0.83 lakh ha or 21% followed by Pune district 0.53 lakh ha or 13% net irrigated area. The average area irrigated per irrigated holding by canal was 0.95 ha at the State level. It was the highest (1.31 ha) in Jalna district.

Irrigation by Tanks

4.30 0.97 lakh holdings in the State used tanks as the source of irrigation. Out of these 0.83 lakh holdings or 86% were located in Bhandara, Chandrapur and Gadchiroli districts alone. The remaining being distributed mostly in Nagpur, Usmanabad and Solapur districts. Out of 1.01 lakh ha net area irrigated by tanks, 0.97 lakh ha or 89% was located in Bhandara, Chandrapur and Gadchiroli districts. The average area irrigated per irrigated holding by tanks was 1.05 ha, which was the highest (1.76 ha) in Jalgaon district.

(D) CROPPING PATTERN

Distribution of Area Under Principal Crops

4.31 In the Table No.11(A) of Appendix II, the area distributed in terms of percentage by each district to the State total under principal crops has been given. On the basis of this Table, the findings are summarised as below.

Gross Cropped Area

4.32 Taking all crops together amongst all the districts, Ahmadnagar district had the largest share accounting for 6.5% to the gross cropped area in the State. This was followed by Solapur (5.2%), Pune and Parbhani (5.1% each). These four districts together accounted for about 22% of the gross cropped area in the State. The percentage distribution of the gross cropped area of the State in the remaining 25 districts ranged from 0.7% to 4.8%. The lowest proportion of the gross cropped area was in Sindhudurg district i.e. 0.7%.

Food Crops

4.33 As regards food crops, again Ahmadnagar district had the highest proportion i.e. 8.1% to the total food crops area in the State. As in the case of gross cropped area, Solapur district followed Ahmadnagar. Another noteworthy districts were Beed (5.8%), Nasik (5.6%) and Pune (5.5%). Food crops percentage to the State total for the remaining districts ranged from 0.9% to 4.7%. As in the case of gross cropped area, Sindhudurg district had the lowest proportion in respect of food crops also i.e. 0.9% in the State.

Cereals

4.34 Ahmadnagar district had the highest share of cereals i.e. 8.9% in the State, followed by Solapur (6.6%), Beed (6.4%), Nasik and Pune (6.1% each).These five districts together accounted for about 34% of the cereals in the State.

Pulses

4.35 In respect of pulses, Akola district had the highest share accounting for 7.9% to the total pulses area in the State, followed by Latur (7.4%), Parbhani (6.8%), Usmanabad (6.3%), Jalna (5.5%) and Buldhana (5.3%). The other important pulses growing districts were Solapur (4.4%), Nanded (4.2%), Dhule and Beed (4.1% each) and Jalgaon (4%). These eleven districts together accounted for 60% of the pulses crop in the State.

Fruit Crops

4.36 Jalgaon district had the highest share accounting for 20.9% of the total fruit crops area in the State, followed by Amravati (11.8%); Sindhudurg (10.1%), Nagpur (7.5%), Nasik (5.4%), Ratnagiri (4.8%).These six districts together covered about 60% of the fruit crops area in the State.

Oilseeds

4.37 As regards to area under oilseeds, Solapur district had the largest share covering 7.9% to the total area under oilseeds in the State. This was followed by Nagpur (7.5%), Jalgaon (6.2%), Usmanabad (6.1%), Latur (6%), Dhule (5.7%) and Kolhapur (5.3%). These seven districts occupied about 45% area under oilseeds in the State.

Fibre Crops

4.38 Yavatmal district had the highest proportion of about 15% to the total area under fibre crops in the State, followed by Amravati (12.2%), Akola (11.6%), Parbhani (11.4%), Nanded (10%), Buldhana (8.5%), Wardha (6.5%), Jalgaon (6.3%) and Jalna (4.4%). These nine districts together accounted for about 86% of the fibre crops in the State.

Fodder Crops

4.39 Thane district topped the list with 20.8% to the total area under fodder crops in the State. The other important districts were Pune (18.2%), Satara (15.4%), Kolhapur (12.6%) and Ratnagiri (12.5%). These five districts together occupied 79% area to the State total under fodder crops.

Distribution of Area Under Important Crops

4.40 Distribution of area under important crops in percentage is given in the Table No. 11(B) of Appendix II. On the basis of this Table, the findings are summarised as follows.

Rice

4.41 Rice is taken in four Coastal districts and three districts of Eastern Vidarbha. In addition to these districts, this crop is appreciably grown in Kolhapur district. Thus, these eight districts covered about 73% to the total area under Rice in the State. In Raigad, Bhandara, Gadchiroli, Sindhudurg, Thane and Ratnagiri districts, the proportion to district level gross cropped area under Rice ranged from 42% to 84%. See the Table No.10(B) of Appendix II. Raigad district had the highest (84%) proportion of Rice to the gross cropped area with in this district. Rice crop covered 17.9% irrigated area to its total area in the State. In Eastern Vidarbha districts, Rice is grown under irrigation. The highest share of irrigated area in the State was in Bhandara district i.e. 52.8% followed by Chandrapur (21.9%), Nagpur (8.9%) and Gadchiroli (7.4%). These four districts covered 91% of the irrigated area to State total irrigated area under Irrigated Rice crop. See the Table No.11(C) of Appendix II.

Jowar

4.42 Jowar is relatively the most important cereals in the State. Jowar crop occupied the largest area amongst all crops in the State. This crop covered about 32% of the gross cropped area in the State. Proportions of its area to the gross cropped area in each district in respect of 21 districts as shown in the Table No.10(B) of Appendix II, were appreciably high ranging from 21.8% to 60.7%. Amongst these districts, in Solapur district the proportion of gross cropped area under Jowar was highest i.e. 60.7%. Percentage share of this crop to the State total was also the highest in Solapur district i.e. 10% followed by Ahmadnagar (8.4%), Beed (6.6%), Parbhani (6.2%), Usmanabad (5.9%), Pune (5.6%), Nanded (5.3%), Latur (5.2%), Aurangabed and Sangli (4.7%) each, Jalgaon

(4.6%), Satara (4.2%), Jalna and Buldhana (4% each), Akola (3.8%), Yavatmal (3.1%), Dhule (2.8%), Amravait (2.5%), Nagpur and Chandrapur (2.1% each), Wardha (1.6%). See the Table No.11(B) of Appendix II. These 21 districts covered about 97% to the total area under Jowar in the State. From the Table No. 11(C) of Appendix II, it is seen that the highest irrigated Jowar area was in Ahmadnagar (23.8%), followed by Solapur (19.4%) to the state total irrigated Jowar area. The other important districts covering irrigated Jowar area were Pune (17.5%) and Satara (16.5%).

Bajri

4.43 Bajri is also important cereals grown on relatively large scale in 10 districts of the State. Nasik had the highest area under Bajri, accounting for 19.2% of the total area in the State. Ahmadnagar stood second with 17.3% followed by Beed (11.9%), Aurangabad (9.7%), Dhule (7.9%), Pune (7.6%), Satara (6.1%), Sangli (4.8%), Jalna (4.3%), Jalgaon (4.2%). Districtwise data is presented in Table No.11(B) of Appendix II. These ten districts covered 93% of the total Bajri area in the State. This crop is grown on relatively appreciable scale i.e. exceeding 25% of the gross cropped area of the districts of Nasik, Ahmadnagar, Beed, Aurangabad and Dhule. Among these districts Nasik district had the highest proportion i.e. 48% area under Bajri to the gross cropped area in that district.

Wheat

4.44 Wheat is an important cereal crop of the State, occupying 2.4% to the gross cropped area in the State. It is taken in 25 districts excluding Paddy growing coastal districts. From the Table No.11 (B) of Appendix II, it is seen that Ahmadnagar district had the highest proportionate area under Wheat i.e. 10.8%, followed by Nagpur (9.4%) and Pune (7.9%). The other important Wheat growing districts were Nasik (6.3%), Chandrapur (5.8%), Solapur (5.2%), Satara (4.7%), Usmanabad (4.6%), Aurangabad (4.3%), Beed (4.1%) and Bhandara (4%). These eleven districts covered about 67% of total cropped area in the State. In respect of irrigated area, wheat crop covered 62.9% irrigated area to its total area in the State. From the Table No.11(C) of Appendix II, it is seen that the highest irrigated area was in Ahmadnagar district (15.7%), followed by Pune (10.7%). The other important districts covering irrigated Wheat area were Nagpur (7.7%), Solapur (6.8%), Nasik (6.3%), Satara (5.5%) and Buldhana (5%).

Tur

4.45 Tur is the main pulses crop in the State. Proportionate area covered under this crop in the State was the highest in Usmanabad district (10.7%), followed by Aurangabad (6.5%), Solapur (6.4%), Jalna (6.1%) and Beed (6%). These eight districts covered about 59% of the total cropped area in the State. See the Table No.11(B) of Appendix II.

Sugarcane

4.46 Sugarcane is an important cash crop grown in the State. It is grown comparatively on large scale in eight districts. The proportionate area covered amongst these districts was the highest in Ahmadnagar district (14.3%) followed by Solapur (12%), Kolhapur (11.3%), Pune (9.4%), Sangli (9.1%), Satara (8.5%), Aurangabad (5%) and Nasik (4.3%) districts. The other important districts growing this crop were Usmanabad (3.5%), Beed (3.4%), Dhule (3.2%) and Latur (3.1%). See the Table No.11(B) of Appendix II. These twelve districts covered about 87% area under this crop to the State total Sugarcane area. The entire area of Sugarcane grown in the State is under irrigation condition.

Fruit Crops

4.47 Amongst the fruit crops, Banana, Citrus fruits, Mango and Grapes are grown on large scale in the State. Under these four fruit crops, Banana covered the highest area in the State. Citrus

fruits ranked second, Mango stood third and Grapes ranked fourth in respect of the area covered in the State. Districtwise percentage distribution for these fruit crops is given in the Table No.11(D) of Appendix II.

Banana

4.48 Banana covered the highest area in Jalgaon district i.e. about 60% to the State total area under this crop. The other district i.e. Nanded covered 10.8% area under this crop. But the percentage difference, growing this crop was high among these two districts.

Citrus fruits

4.49 Amravati district was covered the highest area i.e.42.2% to the State total, followed by Nagpur (24.6%). These two districts occupied about 67% of the area under Citrus fruits in the State. The other districts growing Citrus fruits relatively on large scale were Aurangabad (5.7%), Wardha (5.3%).

Mango

4.50 This crop is grown mostly in Sindhudurg, Ratnagiri and Buldhana districts. Sindhudurg district had the highest area i.e. 26% in the State, followed by Ratnagiri (22.8%), Buldhana (18.2%). These three districts together covered 67% area of this fruit crop in the State.

Grapes

4.51 Nasik district covered the highest area in the State i.e. 59.4%, followed by Sangli (14.9%). These two districts covered 74.3% area under this crop in the State. The other important grapes growing districts were Solapur (6.7%), Ahmadnagar (3.8%) and Pune (3.5%).

Cotton

4.52 Cotton is the most important cash crop of the State. This crop is very popular in four districts of Amravati division and also in the districts of Parbhani, Nanded, Wardha, Jalgaon and Jalna. Yavatmal district had the highest share of Cotton area i.e. 15% in the State followed by Akola (12.3%), Amravati (12.2%), Parbhani (11.5%), Nanded (10.2%), Buldhana (8.5%), Wardha (6.5%), Jalgaon (6.2%) and Jalna (4.4%). See the Table No. 11(B) of Appendix II.

These nine districts covered together about 87% to the total area under this crop in the State. These individual districts covered appreciable proportionate area under cotton to gross cropped area in each district ranged from 19.5% to 56.2%. See the Table No. 10(B) of Appendix II. The proportionate area occupied by Cotton was relativly very small in the districts of Nasik, Ahmadnagar, Pune, Solapur, Satara, Sangli, Kolhapur. However, this crop in these districts was mostly irrigated. Out of the total area under Cotton, about 2% area in the State was under irrigation. Major districts growing irrigated cotton were Buldhana, Jalgaon, Jalna, Akola, Amravati and Yavatmal. Buldhana district covered highest proportion (16.6%) followed by Jalgaon (9.4%), Jalna (9.3%), Akola (7.7%), Amravati (7.6%) and Yavatmal (7.5%). See the Table No. 11(C) of Appendix II. These six districts covered about 58% irrigated Cotton to State total Cotton irrigated area.

Groundnut

4.53 Groundnut is one of the most important oilseeds crop grown in the State. Dhule district covered the highest area i.e. 11.5% in the State, followed by Satara (9.4%), Kolhapur (9.2%), Pune (7.8%), Sangli and Nasik (7.4% each), Solapur (6.4%) and Jalgaon (5.1%). These eight districts together occupied about 64% area under this crop in the State. See the Table No. 11(B) of Appendix II.

Other Commercial Crops

4.54 Nasik district had the highest share of vegetables i.e. 24.9% in the State, followed by Pune (22.2%), Ahmadnagar (7%), Satara (6.9%) and Nagpur (5.6%). These five districts together covered about 67% to the State total vegetable area. See the Table No. 11(D) of Appendix II. Amongst the vegetable crops, Onion had the highest area in the State.

Onion

4.55 Nasik district had the highest area under Onion in the State, accounting for 33%, followed by Pune (23.8%). These two districts covered about 57% area under this crop in the State. The other districts growing this crop were Ahmadnagar (9.6%), Dhule (7.1%), Satara (6.4%) and Solapur (4.6%).

Chillies

4.56 Among the condiments and spices, Chillies covered the highest area in the State. Nagpur district had the highest area accounting for 22.9% to the total area under Chillies in the State. Nanded district stood second (10.8%), followed by Amravati (8.7%), Chandrapur (8.6%), Kolhapur (6.3%), Dhule (5.6%). These six districts covered about 63% area to the total area under Chillies in the State.

Distribution of Districts

4.57 The broad classification of the districts had been made on the basis of percentage of districtwise area under crop or group of crops to respective total crop area in the State as given below.

Distribution of Districts according to Major crops

Predominantly *Cotton* growing districts	%	Predominantly *Paddy* growing districts	%	Predominantly *Millet* growing districts	%
(1) Yavatmal	15.0	(1) Bhandara	19.2	(1) Ahmadnagar	10.5
(2) Akola	12.3	(2) Thane	9.2	(2) Beed	7.7
(3) Amravati	12.2	(3) Chandrapur	9.1	(3) Solapur	7.9
(4) Parbhani	11.5	(4) Raigad	9.1	(4) Nasik	6.7
(5) Nanded	10.2	(5) Gadchiroli	8.2	(5) Pune	6.1
(6) Buldhana	8.5	(6) Kolhapur	7.0	(6) Aurangabad	5.9
(7) Wardha	6.5	(7) Ratnagiri	5.7	(7) Satara	4.8
(8) Jalgaon	6.2	(8) Sindhudurg	5.0	(8) Sangli	4.6
(9) Jalna	4.4			(9) Usmanabad	4.4
				(10) Dhule	4.5
				(11) Latur	4.5
				(12) Nagpur	1.5
	86.8		72.5		69.1

From the above presentation, all districts were grouped into 3 categories according to districts which were predominantly Cotton, Paddy or Millet growing districts. If the valuation of the percentage was high for the crop in the district, then that district was recognised as one of the predominantly growing that crop or group of crops. Predominantly Cotton growing districts covered nine districts as above covering 86.8% Cotton area to the State total of the crop. Predominantly Paddy growing eight districts covered 72.5% area of Paddy crop in the State. Millet includes Jowar, Bajri, Nagli and other millet crops, predominantly grown in twelve districts covering 69.1% of area under this category in the State.

Cropping Intensity

4.58 Districtwise cropping intensity is given in the Table No. 11(E) of Appendix II. Bhandara district had recorded the highest cropping intensity i.e. 131% in 1990-91. Usmanabad had the next highest cropping intensity (116%). The other districts which had cropping intensity higher than the State were Satara and Kolhapur (113% each), Jalna , Beed and Akola (114% each), Buldhana, Nanded, Parbhani and Gadchiroli (111% each), Latur and Wardha (112% each). Cropping intensity of Nasik and Sangli district was 110%, which was equal to the State level. In the remaining fourteen districts it was lower than the State level. The lowest cropping intensity was in Thane and Ratnagiri district (102% each). As compared to last census i.e.1985-86, the cropping intensity was constant in Amravati and Bhandara districts while it had increased in Thane, Ratnagiri, Sindhudurg, Nasik, Satara, Kolhapur, Beed, Parbhani, Nanded, Usmanabad, Latur, Buldhana, Akola, Yavatmal, Wardha, Nagpur and Gadchiroli districts.

SECTION III

SIZE CLASSWISE FINDINGS

(A) OPERATIONAL HOLDINGS

Distribution of Operational Holdings

4.59 Percentage distribution of districtwise number of operational holdings is given according to major size classes in the Table No. 3 of Appendix II. Data in this table revealed that Kolhapur district had the highest proportion (66.3%) of marginal holdings followed by Raigad (63.8%), Sindhudurg (61.6%), Satara (57.5%) and Bhandara (55.7%). Districts like Yavatmal and Wardha had much lower proportion of only 4.2% and 13.4% respectively. Compared to last census 1985-86, the proportion of marginal holdings had increased during the current census in all the districts except Yavatmal.

The large holdings accounted for the highest proportion of 4.2% of the total number of holdings in Solapur, followed by Ratnagiri (3.8%), Yavatmal (3.6%) and Usmanabad (3.2%). The proportion of large holdings had decreased during current census as compared with the last census 1985-86.

It further revealed that with increas in size classes, the proportion of holdings declined during the current census in Thane, Raigad, Ratnagiri, Sindhudurg, Ahmadnagar, Pune, Satara, Sangli, Kolhapur, Bhandara, Gadchiroil and Chandrapur districts. Districtwise distribution of area of operational holdings by major size classes is shown in the Table No. 3 of Appendix II.

In terms of operated area for marginal holdings, Kolhapur district had the highest proportion (23%) among all the districts as in the case of operational holdings in 1990-91. This was followed by Bhandara (20.5%), Raigad (19%) and Satara (17.2%). The lowest proportion as in the case of number of holdings, was in Yavatmal (0.9%) district.

The operated area covered by large holdings as a percentage to total area in each district was the highest in Sindhudurg (26.2%) followed by Ratnagiri (25.7%), Solapur (20.4%), Thane (18.5%) and Pune (17.1%). Nanded and Bhandara districts had the lowest proportion of 4.3% each of large holdings. Compared to last census the proportion of large holdings had decreased in all the districts. Districtwise distribution of operated of area by major size classes is shown in the Table No.4 of Appendix II.

Distribution by Tenancy Status

4.60 Percentage distribution of leased-in area in selected districts according to major size classes is presented in the following Table No. 4.14.

TABLE NO. 4.14

Percentage of Leased-in Area to Operated Area in selected Districts in 1990-91

(Area in Hectares)

District	Marginal Upto 1 ha	Small 1 to 2 ha	Semi-medium 2 to 4 ha	Medium 4 to 10 ha	Large 10 ha & above	All size classes
(1) Thane ..	280	247	471	446	269	1713
	(0.5)	(0.3)	(0.5)	(0.4)	(0.3)	(0.4)
(2) Raigad ..	170	364	310	289	134	1267
	(0.3)	(0.5)	(0.4)	(0.3)	(0.3)	(0.4)
(3) Sindhudurg ..	146	179	183	394	1197	2099
	(0.3)	(0.3)	(0.2)	(0.3)	(1.1)	(0.5)
(4) Solapur ..	38	193	490	1322	1351	3394
	(0.1)	(0.1)	(0.2)	(0.3)	(0.5)	(0.3)
(5) Kolhapur ..	580	499	733	689	469	2972
	(0.5)	(0.4)	(0.6)	(0.7)	(1.2)	(0.6)
(6) Amravati ..	35	393	702	1567	678	3375
	(0.1)	(0.3)	(0.4)	(0.6)	(0.8)	(0.5)
(7) Yavatmal ..	40	700	1368	2863	1623	6594
	(0.5)	(0.5)	(0.5)	(0.8)	(1.2)	(0.7)
(8) Gadchiroli ..	61	227	595	425	0	1308
	(0.3)	(0.5)	(0.9)	(0.6)	(0.0)	(0.6)
State ..	1803	3763	7743	12471	9202	34982
	(0.1)	(0.1)	(0.1)	(0.2)	(0.4)	(0.2)

Note : Figures in the brackets are percentages.

The above Table indicates the districts where the proportion of leased-in area was higher than State level percentage (0.2). 8 districts in the above Table accounted for about 0.24 lakh ha leased-in area out of State total (0.35 lakh ha) leased-in area. The proportion of this leased-in area for 8 districts to State total was 65%. Thus, about two-third leased-in area had covered in these districts. Maximum proportion of leased-in area was in large holdings of Sindhudurg, Solapur, Kolhapur, Amravati and Yavatmal districts. The proportion of leased-in area in different size classes showed an upward trend in Solapur, Amravati and Yavatmal districts with increase in size class of holdings. In the remaining five districts, the trend was irregular.

(B) LAND USE

4.61 The most important item of land use is the net area sown which accounted for 85.5 per cent of the total operated area in the State. Districtwise findings are given in the Table No. 12 of Appendix II. The State level distribution of this area according to major size classes is presented in the following Table No. 4.15.

TABLE NO. 4.15

Percentage of Main Land Use to Operated Area in 1990-91

(Area in lakh ha)

Major Size Classes	Operated area	Net area sown		Uncultivated land		Land not available for cultivation	
		Area	%	Area	%	Area	%
Marginal ..	16.18	14.76	91.2	0.45	2.8	0.51	3.2
Small ..	39.83	36.31	91.2	1.14	2.8	1.13	2.8
Semi-medium ..	58.80	52.02	88.5	2.30	3.9	2.12	3.6
Medium ..	68.56	57.59	84.0	4.00	5.8	3.28	4.8
Large ..	25.88	18.22	70.4	2.93	11.3	2.24	8.6
All Size Classes ..	209.25	178.90	85.5	10.82	5.2	9.28	4.4

Note : Area under current fallows 10.25 lakh ha i.e. 4.9% not shown in the above table.

Data in the above Table reveals that the percentage net area sown in the individual size classes showed a downward trend from 91.2% to 70.4% with increase in the size class of holdings. This indicates that in the larger holdings, the proportionate area devoted to agricultural production was comparatively lower. This is attributed to the fact that the percentage area under total uncultivated land (i.e. lands include other fallow land, culturable waste and other uncultivated land) showed a gradual upward trend with increase in the size class of holdings. Similar trend was also observed in case of land not available for cultivation (i.e. lands include forests, non-agricultural use and also barren and uncultivable land), particularly in the larger size groups, where the percentage area under each of these two items of land use was relatively high.

(C) IRRIGATION

4.62 As already stated in Section II, the percentage of net irrigated area in 11 districts was higher than the State (11.5%). To study the relationship between the extent of irrigation and the size of holdings, the percentage distribution of net irrigated area to net area sown in these districts is presented in the following Table No. 4.16.

TABLE NO. 4.16

Percentage of Net Irrigated Area to Net Area Sown in 1990-91

District	Size class of holdings in hectares					
	Marginal (Upto 1)	Small (1 to 2)	Semi-medium (2 to 4)	Medium (4 to 10)	Large (10 and above)	All size Classes
(1) Nasik ..	18.7	17.1	14.0	9.8	2.6	12.5
(2) Ahmadnagar ..	34.6	31.1	24.8	18.4	15.8	25.0
(3) Pune ..	34.1	33.2	26.7	16.5	10.4	22.9
(4) Solapur ..	34.4	29.0	23.4	17.7	11.3	20.7
(5) Satara ..	27.1	27.7	21.5	16.0	15.3	22.5
(6) Sangli ..	23.0	21.0	16.3	11.2	7.8	16.1
(7) Kolhapur ..	20.2	18.1	14.1	11.1	6.2	15.5
(8) Nagpur ..	22.3	16.4	15.4	14.4	14.9	15.7
(9) Bhandara ..	40.9	41.1	41.1	38.3	6.5	40.1
(10) Chandrapur ..	41.1	22.2	13.7	9.3	7.7	14.8
(11) Gadchiroli ..	16.3	14.3	11.1	11.0	9.1	12.1
State ..	17.9	13.7	11.8	9.4	8.0	11.5

Data in the above Table reveals that the percentage of net irrigated area to net area sown showed a downward trend with the increase in the size of holdings at state level. The same trend was observed in almost all the districts except Nagpur and Bhandara districts.

(D) CROPPING PATTERN

According to Size Class of Holdings

The percentage details regarding area under important crops according to size class of holdings to gross cropped area separately for irrigated, unirrigated and total area are given as follows.

Rice

4.63 The percentage distribution of area under Rice to gross cropped area is shown in the following Table No. 4.17.

TABLE NO. 4.17

Percentage of area under Rice to gross cropped area in 1990-91

Major Size Classes	Percentage area under Rice		
	Irrigated	Unirrigated	Total
(1) Marginal ..	21.0 (37.4)	20.4 (20.3)	20.5 (24.7)
(2) Small ..	16.4 (11.7)	9.4 (9.7)	10.3 (10.0)
(3) Semi-medium ..	12.8 (11.2)	7.3 (7.1)	8.0 (7.6)
(4) Medium ..	11.2 (17.3)	6.5 (5.9)	6.9 (6.6)
(5) Large ..	9.2 (16.9)	8.1 (6.5)	8.1 (7.0)
All Size Classes ..	14.1 (17.4)	8.6 (7.8)	9.2 (8.9)

Note : Figures in the bracket indicate percentage of last census.

It is revealed from the above Table that the percentage of *Irrigated Rice* area to irrigated gross cropped area was 14.1%. This proportion was decreased as compared to 1985-86. The largest proportion of 21.0 per cent was accounted for marginal holdings. With increase in the size class of holdings, the proportions decreased in Irrigated Rice. The large holdings were accounted for only 9.2 per cent. The proportion of irrigated area under Rice to irrigated gross cropped area showed decrease in the case of marginal, medium and large hodings in 1990-91 as compared to 1985-86. In case of *Unirrigated Rice*, the proportion for current census (8.6%) was higher than last census (7.8%) for all size classes. As in irrigated area, the highest proportion 20.4% and 20.5% was noticed in marginal holdings for unirrigated and total area respectively. The districtwise distribution for total area of Rice is shown in the Table No.16 of Appendix II. It is observed that the proportionate area under this crop in different size classes showed a downward trend in all the districts except Gadchiroli with the increase in the size class of holdings.

Jowar

4.64 In respect of Jowar the data is shown in the following Table No. 4.18.

TABLE NO. 4.18

Percentage of area under Jowar to gross cropped area in 1990-91

Major Size Classes	Percentage area under Jowar		
	Irrigated	Unirrigated	Total
(1) Marginal ..	18.2 (22.1)	32.6 (31.5)	30.1 (29.1)
(2) Small ..	19.1 (12.4)	34.9 (35.7)	32.7 (31.9)
(3) Semi-medium ..	19.6 (13.6)	34.6 (38.0)	32.8 (34.9)
(4) Medium ..	17.0 (23.3)	33.0 (39.3)	31.4 (38.2)
(5) Large ..	17.2 (24.7)	30.1 (38.0)	29.0 (37.4)
All Size Classes ..	18.4 (17.3)	33.5 (37.7)	31.8 (35.4)

Note : Figures in the bracket indicate percentage of last census.

The data in the above Table indicates that the highest proportion (19.6%) was observed in semi-medium holdings for *Irrigated Jowar* during current census. In respect of *Unirrigated Jowar*, the highest proportion (34.9%) was observed in small holdings. The proportion was decreased in semi-medium, medium and large holdings in current census as compared to last census. The same trend was observed for total area of this crop.The districtwise distribution is shown in the Table No.17 of Appendix II. Downward trend with increase in size class of holdings was observed in Satara, Sangli, Jalna, Beed, Parbhani, Usmanabad, Amravati and Yavatmal districts. Regular trend was not observed in the remaining districts.

Bajri

4.65 The size class of holdingwise figures are presented in the following Table No. 4.19.

TABLE NO. 4.19

Percentage of area under Bajri to gross cropped area in 1990-91

Major Size Classes	Percentage area under Bajri		
	Irrigated	Unirrigated	Total
(1) Marginal ..	7.1 (2.0)	12.9 (9.8)	11.9 (7.8)
(2) Small ..	7.2 (2.8)	13.4 (10.7)	12.6 (9.4)
(3) Semi-medium ..	6.3 (3.0)	13.5 (11.5)	12.7 (10.4)
(4) Medium ..	4.6 (4.5)	11.8 (11.1)	11.1 (10.7)
(5) Large ..	4.5 (5.8)	10.9 (10.6)	10.3 (10.4)
All Size Classes ..	6.0 (3.2)	12.6 (11.0)	11.8 (10.1)

Note : Figures in the bracket indicate percentage of last census.

Data in the above Table shows that proportions for irrigated, unirrigated and total area had increased respectively for all size classes as compared to the corresponding proportions of last census 1985-86. Small holdings had the highest proportion (7.2%) of irrigated area. Semi-medium holdings had the highest proportion for unirrigated and total area both i.e. 13.5% and 12.7% respectively. The districtwise distribution for total area of this crop is shown in the Table No.18 of Appendix II. The increased trend with increase in size class of holdings was observed for Sangli district. It showed downward trend in Ahmadnagar, Pune, Aurangabad and Jalna districts with increase in the size of holdings. In the remaining districts, the trend was irregular.

Wheat

4.66 The percentage distribution of area under Wheat is shown in the following Table No. 4.20.

TABLE NO. 4.20

Percentage of area under Wheat to gross cropped area in 1990-91

Major Size Classes	Percentage area under Wheat		
	Irrigated	Unirrigated	Total
(1) Marginal ..	9.0 (11.4)	0.9 (2.6)	2.3 (4.9)
(2) Small ..	10.9 (32.9)	0.8 (3.1)	2.2 (8.0)
(3) Semi-medium ..	12.7 (31.0)	0.9 (2.7)	2.3 (6.3)
(4) Medium ..	15.5 (12.3)	1.2 (1.8)	2.6 (2.4)
(5) Large ..	19.7 (12.1)	1.3 (1.8)	2.8 (2.3)
All Size Classes ..	13.0 (23.3)	1.0 (2.3)	2.4 (4.6)

Note : Figures in the bracket indicate percentage of last census.

The date in the above Table indicates that proportion had decreased in respect of irrigated, unirrigated and total area of this crop, as compared to last census 1985-86. According to size classes the proportion for first three size classes had decreased but it had increased for the last two size classes i.e. medium and large holdings in respect of irrigated area of this crop.The proportion had increased with increase in size class of holdings in irrigated area. The highest proportion in large holdings was 19.7% for irrigated crop. Districtwise distribution is shown in the Table No.19 of Appendix II for total area. Beed, Usmanabad, Wardha, Chandrapur districts had the increased trend of proportion with increase in the size class of holdings while Pune district had the downward trend with increase in the size class of holdings. In the remaining districts it had irregular trend.

Tur

4.67 In respect of Tur, the percentage distribution of area to gross cropped area is shown in the following Table No. 4.21.

TABLE NO. 4.21

Percentage of area under Tur to gross cropped area in 1990-91

Major Size Classes	Percentage area under Tur		
	Irrigated	Unirrigated	Total
(1) Marginal ..	0.5 (0.1)	2.9 (2.3)	2.5 (1.7)
(2) Small ..	0.7 (0.2)	4.8 (3.5)	4.3 (3.0)
(3) Semi-medium ..	0.8 (0.2)	5.2 (3.8)	4.6 (3.4)
(4) Medium ..	0.7 (0.3)	5.6 (4.3)	5.1 (4.1)
(5) Large ..	0.6 (0.6)	5.7 (4.1)	5.3 (3.9)
All Size Classes ..	0.7 (0.2)	5.1 (3.9)	4.6 (3.5)

Note : Figures in the bracket indicate percentage of last census.

It reveals from the above Table that the proportion of each irrigated, unirrigated and total area was higher than the corresponding proportion of last census for all size classes. The same trend was observed in each of the five size classes of holdings. During current census, highest proportion (0.8%) of semi-medium holdings in respect of irrigated area was observed. For unirrigated and total area in large holdings, it was 5.7% and 5.3% respectivey. Districtwise distribution is shown in the Table No. 20 of Appendix II. In Solapur, Aurangabad, Jalna, Latur, Beed, Usmanabad districts the proportions had increased with increase in the size class of holdings. In the remaining districts the trend was irregular.

Fruit Crops

4.68 Percentage distribution of area under Fruit crops to gross cropped area is shown in the following Table.

TABLE NO. 4.22

Percentage of area under Fruit crops to gross cropped area in 1990-91

Major Size Classes	Percentage area under Fruit Crops		
	Irrigated	Unirrigated	Total
(1) Marginal ..	4.3 (2.0)	0.3 (0.2)	1.0 (0.6)
(2) Small ..	6.7 (3.9)	0.2 (0.1)	1.1 (0.7)
(3) Semi-medium ..	9.1 (4.5)	0.2 (0.1)	1.3 (0.7)
(4) Medium ..	9.9 (9.0)	0.3 (0.2)	1.2 (0.7)
(5) Large ..	8.1 (8.2)	0.5 (0.3)	1.2 (0.7)
All Size Classes ..	8.1 (5.0)	0.3 (0.2)	1.2 (0.7)

Note : Figures in the bracket indicate percentage of last census.

Figures in the above Table show that the proportion had increased in all size classes in respect of irrigated area (except large holdings), unirrigated area and total area of fruit crops as compared to last census, 1985-86. Highest proportion (9.9%) was observed for medium holdings under area of irrigated fruit crops. Districtwise distribution for total area is shown in the Table No. 21 of Appendix II. From this Table for unirrigated and total fruit crops, the highest proportion was observed in large and semi-midium holdings i. e. 0.5% and 1.3 % respectively. It reveals that in Ratnagiri district, the proportion had increased with increase in size class of holdings, while it had decreased in Nasik district. In the remaining districts this trend was irregular.

Sugarcane

4.69 The percentage distribution of area under Sugarcane to gross cropped area is shown in the following Table No. 4.23.

TABLE NO. 4.23

Percentage of area under Sugarcane to gross cropped area in 1990-91

Major Size Classes	Percentage area under Sugarcane		
	Irrigated	Unirrigated	Total
1. Marginal ..	27.4 (10.1)	--	4.8 (2.6)
2. Small ..	24.5 (12.0)	--	3.4 (2.0)
3. Semi-medium ..	22.6 (12.8)	--	2.7 (1.6)
4. Medium ..	21.4 (16.6)	--	2.1 (1.0)
5. Large ..	19.0 (16.0)	--	1.6 (0.8)
All Size Classes ..	23.1 (13.1)	--	2.7 (1.5)

Note : Figures in the bracket indicate percentage of last census.

The figures in the above Table indicate that Sugarcane crop occupied the highest irrigated area (23.1%) to the total irrigated area of all crops in the State. The proportion of irrigated area was the highest (27.4%) in case of marginal holdings and lowest (19.0%) in case of large holdings. As compared to last census, the proportions in all the five size classes had increased for this crop. The same trend was observed for the proportion of total area of this crop to gross cropped area. The districtwise distribution is shown in the Table No. 22 of Appendix II. In the districts of Ahmadnagar, Pune, Solapur, Sangli and Kolhapur, there was declining trend in proportionate area under the crop with increase in the size of holdings. This trend was irregular in the remaining districts.

Cotton

4.70 Percentage of area under Cotton to gross cropped area is shown in the following Table No. 4.24.

TABLE NO. 4.24

Percentage of area under Cotton to gross cropped area in 1990-91

Major Size Classes	Percentage area under Cotton		
	Irrigated	Unirrigated	Total
(1) Marginal ..	0.7 (6.8)	10.3 (10.0)	8.7 (8.5)
(2) Small ..	1.1 (7.7)	17.5 (15.4)	15.3 (14.1)
(3) Semi-medium ..	1.3 (5.7)	18.3 (15.9)	16.2 (14.6)
(4) Medium ..	3.9 (1.3)	18.6 (15.7)	17.2 (14.6)
(5) Large ..	6.2 (1.2)	14.6 (11.8)	13.9 (11.3)
All Size Classes ..	2.2 (5.3)	17.2 (14.8)	15.5 (13.7)

Note : Figures in the bracket indicate percentage of last census.

From the above Table, it is seen that in respect of *Irrigated Cotton*, the proportion of marginal, small and semi-medium holdings was very less i.e. 0.7 %, 1.1% and 1.3% respectively as against corresponding proportions of last census. The highest proportion for irrigated area was for large holdings (6.2%). In respect of unirrigated and total area, it was 18.6% and 17.2% for medium holdings each respectively. The districtwise distribution is shown in the Table No. 23 of Appendix II. In Wardha district, the proportion decreased with increase in size classes. The increase trend was observed upto 10 ha in Jalgaon and Jalna districts. The trend was irregular in the remaining districts.

Groundnut

4.71 Percentage distribution of area under Groundnut is shown in the following Table No. 4.25.

TABLE NO. 4.25

Percentage of area under Groundnut to gross cropped area in 1990-91

Major Size Classes	Percentage area under Groundnut		
	Irrigated	Unirrigated	Total
(1) Marginal ..	1.5 (2.1)	3.2 (8.2)	2.9 (6.6)
(2) Small ..	1.9 (3.2)	2.6 (6.6)	2.5 (6.0)
(3) Semi-medium ..	2.8 (2.2)	2.3 (3.6)	2.4 (3.4)
(4) Medium ..	4.5 (2.4)	2.7 (2.0)	2.9 (2.0)
(5) Large ..	5.3 (1.9)	3.9 (1.3)	4.0 (1.4)
All Size Classes ..	3.1 (2.5)	2.7 (3.5)	2.8 (3.4)

Note : Figures in the bracket indicate percentage of last census.

It is seen from the above figures that the proportion was increased in irrigated area, but decreased in unirrigated and total area for all size classes during the current census, as compared to the last

census.The highest proportion was 5.3%, 3.9% and 4.0% for large holdings in case of irrigated, unirrigated and total holdings. Districtwise distribution is shown in the Table No. 24 of Appendix II. The proportion increased with increase in size class of holdings in Dhule, Jalgaon and Solapur districts for this crop. It had decreased in Nasik district. In the remaining districts, the trend was irregular.

Fodder Crops

4.72 Percentage distribution is shown in the following Table No. 4.26.

TABLE NO. 4.26

Percentage of area under Fodder crops to gross cropped area in 1990-91

Major Size Classes	Percentage area under Fodder crops		
	Irrigated	Unirrigated	Total
(1) Marginal ..	1.8 (0.9)	4.0 (3.1)	3.6 (2.6)
(2) Small ..	1.7 (1.2)	3.1 (2.4)	2.9 (2.2)
(3) Semi-medium ..	1.3 (1.4)	3.5 (2.5)	3.3 (2.3)
(4) Medium ..	0.8 (1.7)	4.5 (3.0)	4.1 (2.9)
(5) Large ..	0.6 (1.6)	8.5 (5.2)	7.9 (5.0)
All Size Classes ..	1.3 (1.3)	4.3 (3.1)	4.0 (2.9)

Note : Figures in the bracket indicate percentage of last census.

It reveals from the data in the above Table that proportion of *Irrigated fodder* for marginal holdings was highest (1.8%). In respect of unirrigated and total fodder crops area, this proportion was highest i.e. 8.5% and 7.9% respectively in large holdings each. The districtwise distribution of area under fodder crops is shown in the Table No. 25 of Appendix II. The proportion to the gross cropped area showed increasing trend as the size of holdings increased in all the districts.

Food Crops and Non-food Crops

4.73 Data further analysed according to the size class of holdings for food crops revealed that the proportions of area covered decrease with increase in the size class of holdings for irrigated, unirrigated and total area. The percentages of food crops for the total area, according to size class of holdings in 1990-91 were indicated for marginal holdings (81.8%), small holdings (75.7%), semi-medium holdings (74.2%), medium holdings (71.6%) and large holdings (70.1%). This indicates that the percentage of food crops area was higher in case of small holdings than large holdings. This trend was opposite in case of the remaining percentage of each size class, in respect of non-food crops, accounting 100 per cent of gross cropped area.

Cropping Intensity

4.74 Districtwise cropping intensity according to size class of holdings is shown in the Table No. 26 of Appendix II. From the data in this Table, it is seen that highest cropping intensity (142%) for marginal holdings was observed in Usmanabad district. Bhandara district had the highest cropping intensity for the remaining four size classes i.e. small (135%), semi-medium (131%), medium (124%)

and large (115%) in the State. In most of the districts, the cropping intensity decreased with increase in the size class of holdings.

Area under Fruit Crops

4.75 Horticultural Development programme under Employment Guarantee Scheme is started from the year 1990-91 in Maharashtra. To know the effect about increased area due to this Scheme regarding fruit crops plantation in future, the information is given separately in Appendix III. Appendix III indicates irrigated, unirrigated and total area of important fruit crops in 1990-91. From this Table, it is seen that the proportion of fruit crop in respect of irrigated and unirrigated crops to total fruit crops area was 80.7% and 19.3% respectively at the State level in 1990-91. The corresponding proportion for coastal region i.e. Thane, Raigad, Ratnagiri and Sindhudurg districts was 3.9% and 96.1% respectively during current census. This region had the largest unirrigated fruit crops area (35681 ha) out of the unirrigated fruit crops area of State total (44404 ha) which accounted for 80.4% to State total unirrigated fruit crops area.

❑❑❑

CHAPTER V

ANALYSIS OF CENSUS RESULTS FOR SCHEDULED CASTES AND SCHEDULED TRIBES HOLDINGS

Introduction

5.1 The stratification of holdings by Social groups, namely Scheduled Castes and Scheduled Tribes was undertaken for the first time during the Agricultural Census 1980-81. This was done with the specific purpose of getting the data on various parametres covered by the Agricultural Census, separately for Scheduled Castes and Scheduled Tribes, which could facilitate policy decisions for the welfare of these Social groups.

In complete enumeration, the data in respect of number of operational holdings and their operated area of all the operational holdings according to Scheduled Castes, Scheduled Tribes and Other Social groups was collected. Based on this data collected findings for Scheduled Castes and Scheduled Tribes holdings in respect of operational holdings and type of holdings etc. at State, District and Taluka level also are given in the 'Bulletin of Agricultural Census, 1990-91,' published in March 1993. The data collected in respect of tenure status, land use, irrigation status, sourcewise irrigation, cropwise irrigated and unirrigated area was collected on sample basis, separately for Scheduled Castes and Scheduled Tribes holdings in the Sample Survey of Agricultural Census, 1990-91. On the basis of this information, findings for Scheduled Castes and Scheduled Tribes holdings are summarised in the following paragraphs.

(A) OPERATIONAL HOLDINGS

Distribution of Operational Holdings

5.2 The Scheduled Castes holdings were 7.60 Lakh in 1990-91 and 6.45 Lakh in 1985-86. The Scheduled Tribes holdings were 6.34 lakh in 1990-91 and 5.49 lakh in 1985-86. The Total holdings were 94.70 lakh in 1990-91 and 80.01 lakh in 1985-86. Scheduled Castes and Scheduled Tribes holdings accounted for 8.0 per cent and 6.7 per cent of the total number of operational holdings in 1990-91. This represented increase of 17.8 per cent and 15.5 per cent in 1990-91 over the number of holdings for these two social groups in 1985-86. The opereted area of Scheduled Castes holdings was 12.62 lakh ha and 11.83 lakh ha in 1990-91 and 1985-86 respectively. In respect of Scheduled Tribes holdings the operated area was 15.32 lakh ha and 14.55 lakh ha in 1990-91 and 1985-86 respectively. The operated area of Total holdings was 209.25 lakh ha and 213.52 lakh ha in 1990-91 and 1985-86 respectively. In terms of operated area, Scheduled Castes and Scheduled Tribes holdings had shares of 6.1 per cent and 7.3 per cent respectively in 1990-91 to the total operated area.

Average Size of a Holding

5.3 Average size of a holding for Scheduled Castes and Scheduled Tribes was 1.66 hectares and 2.42 hectares respectively as against 2.21 hectares for total holdings in 1990-91. Corresponding average size of a holding in 1985-86 was 1.83 ha and 2.65 ha respectively which indicated decrease by 9.3 per cent and 8.7 per cent respectively.

Distribution by Type of Holdings

5.4 Among the Scheduled Castes holdings, Individual and Joint holdings were 7.19 lakh and 0.41 lakh respectively in 1990-91. Among the Scheduled Tribes holdings Individual and Joint

holdings were 5. 77 lakh and 0.57 lakh respectively in 1990-91. About 95 per cent of the operational holding of Scheduled Castes were Individual holdings, while the corresponding proportion for Scheduled Tribes was 91 per cent. Thus the remaining proportions 5 per cent and 9 per cent were Joint holdings respectively. Among Scheduled Castes holdings, the operated area of Individual and Joint holdings was 11.72 lakh ha and 0.90 lakh ha respectively in 1990-91. Among the Scheduled Tribes holdings, the operated area of Individual and Joint holdings was 13.57 lakh ha and 1.75 lakh ha respectively in 1990-91. Among scheduled castes holdings, the proportions of Individual and Joint holdings in respect of operated area were 93 per cent and 7 per cent respectively in 1990-91. Among Scheduled Tribes holdings, the proportions of operated area for individual and Joint holdings were 89 per cent and 11 per cent respectively in 1990-91.

Tenancy of Operational Holdings

5.5 Percentage distribution of operational holdings by tenancy status in 1990-91 is shown in the following Table No. 5.1

TABLE NO. 5.1

Distribution of Operational Holdings and operated area by Tenancy Status in 1990-91

Category	Operational Holdings (in lakh)		Operated Area (in lakh ha)	
	S. C.	S. T.	S. C.	S. T.
(1) Wholly owned and self-operated ..	7.55 (99.34)	6.24 (98.42)	12.50 (99.12)	15.06 (98.30)
(2) Wholly leased-in ..	0.01 (0.13)	0.02 (0.32)	0.02 (0.16)	0.05 (0.33)
(3) Wholly otherwise operated ..	0.03 (0.40)	0.05 (0.79)	0.05 (0.40)	0.10 (0.65)
(4) (a) Partly owned ..	*	*	0.02 (0.16)	0.06 (0.39)
(b) Partly leased-in ..	*	*	0.01 (0.08)	0.02 (0.13)
(c) Partly otherwise operated ..	*	*	0.01 (0.08)	0.03 (0.20)
Total (a)+(b)+(c) ..	0.01 (0.13)	0.03 (0.47)	0.04 (0.32)	0.11 (0.72)
All Categories ..	7.60 (100)	6.34 (100)	12.61 (100)	15.32 (100)

Note : (1) Figures in the bracket indicate percentages. (2) * = Separate figures not available.

It is seen from the data in the above Table that about 99 per cent Scheduled Castes and about 98 per cent Scheduled Tribes holdings were wholly owned and self-operated. In terms of operated area, the proportions were about 99 and 98 per cent respectively for both Social groups. The proportions of area leased-in both wholly and partly for Scheduled Castes and Scheduled Tribes formed 0.24 per cent and 0.46 per cent respectively.

(B) LAND USE

Land Utilisation

5.6 Percentage distribution under land use is given in the Table No. 5.2 as below.

TABLE NO. 5.2

Percentage Distribution under Main Land Use to Operated Area in 1990-91 (According to Social Groups)

(Area in lakh hectares)

Social groups	Operated Area	Net Area Sown		Uncultivated Land		Land not available for cultivation	
		Area	%	Area	%	Area	%
1. Total Holdings	209.25	178.90	85.5	10.82	5.2	9.28	4.4
2. Scheduled Castes	12.62	11.12	88.1	0.48	3.8	0.38	3.0
3. Scheduled Tribes	15.32	13.40	87.5	0.34	2.2	0.64	4.2

Note : Area under current fallow 10.25 lakh ha (i.e. 4.9%) for total holdings, 0.63 lakh ha (i.e. 5.0%) for Scheduled Castes and 0.93 lakh ha (i.e. 6.0%) for Scheduled Tribes holdings not shown in the above Table.

From the data in the above Table, it is seen that the net area sown formed 88.1 per cent and 87.5 per cent to operated area for Scheduled Castes and Scheduled Tribes holdings respectively. These proportions were higher than total holdings. The land uncultivated accounted for 3.8 per cent and 2.2 per cent to operated area for these two groups repsectively as against 5.2 per cent for total holdings. This indicates that the proportion of net area sown for Scheduled Castes and Scheduled Tribes holdings was higher than total holdings.

(C) IRRIGATION

Irrigation Status

5.7 The percentage of net irrigated area to net area sown for Scheduled Castes and Scheduled Tribes holdings was 13.1 per cent and 8.8 per cent respectively. Much larger proportion of Scheduled Tribes holdings was concentrated in dry land area.

Sources of Irrigation

5.8 The State level figures of number of holdings receiving irrigation with net irrigated area covered by each source are given in the following Table No. 5.3

TABLE NO. 5.3

Number of Holdings and Area Irrigated by Different Sources in 1990-91

Source	No. of holdings (in lakh)				Net irrigated area (in lakh ha)			
	Scheduled Castes		Scheduled Tribes		Scheduled Castes		Scheduled Tribes	
	No.	%	No.	%	Area	%	Area	%
Wells	0.76	55.5	0.51	63.0	1.01	68.7	0.88	75.2
Canals	0.31	22.6	0.11	13.6	0.27	18.4	0.11	9.4
Tanks	0.12	8.8	0.10	12.3	0.11	7.5	0.11	9.4
Others	0.19	13.9	0.09	11.1	0.08	5.4	0.07	6.0
Total	1.37*		0.81*		1.47	100.0	1.17	100.0

Note : *= Exclusive number of holdings receiving irrigation

It is revelaed from the above Table that in terms of net irrigated area, Well was the most important source of irrigation, both for Scheduled Castes and Scheduled Tribes (68.7 per cent and 75.2 per cent of net irrigated area respectively).

5.9 Number of wells in use and average area irrigated per well is shown in the following Table.

TABLE NO. 5.4

Number of Wells and Average Area Irrigated per Well in 1990-91

Item	Scheduled Castes		Scheduled Tribes	
1. Number of Wells in use				
(a) Fitted with pumps	45602	(99.2%)	25717	(97.0%)
(b) Without pumps	354	(00.8%)	777	(03.0%)
Total	*45956*	*(100.0%)*	*26494*	*(100.0%)*
2. Area irrigated by Wells (ha)	101220		88011	
Average area irrigated per Well (ha)	2.20		3.32	
Number of Wells not in use	5789		3680	

From the above Table, it is seen that about 99 per cent and 97 per cent wells were fitted with pumps and the average area irrigated per well was estimated 2.20 ha and 3.32 ha for Scheduled Castes and Scheduled Tribes holdings respectively.

(D) CROPPING PATTERN

5.10 The percentage distribution of principal crops and important crops for Scheduled Castes and Scheduled Tribes holdings is given in Table No. 5.5

TABLE NO. 5.5

Cropping Pattern : Comparison (Scheduled Castes & Scheduled Tribes Holdings) with Total Holdings in 1990-91

Crop	Cropwise Percentage : of its Total area to Gross Cropped Area			of Irrigated area to its Total Area		
	Total	S.C.	S.T.	Total	S.C.	S.T.
Rice	*9.2*	*10.7*	*21.8*	*17.9*	*24.4*	*8.9*
Jowar	*31.8*	*30.4*	*19.0*	*6.8*	*5.4*	*1.8*
Bajri	*11.8*	*10.0*	*6.6*	*6.0*	*4.9*	*2.1*
Wheat	*2.4*	*3.6*	*2.8*	*62.9*	*75.0*	*80.0*
Total Cereals	57.2	55.9	60.0	10.7	13.6	7.6
Tur	*4.6*	*4.1*	*3.1*	*1.8*	*2.0*	*0.0*
Total Pulses	11.7	11.8	10.9	3.7	4.8	3.8
Total Foodgrains	68.9	67.6	70.9	9.5	12.1	7.0
Sugarcane	*2.7*	*2.6*	*2.0*	*100.0*	*100.0*	*100.0*
Total Fruit Crops	1.2	1.2	0.9	80.9	100	92.3
Total Food Crops	74.0	72.5	74.5	14.6	16.9	10.9
Groundnut	*2.8*	*4.3*	*4.8*	*12.9*	*24.5*	*20.3*
Total Oilseeds	6.4	7.8	7.3	7.9	14.6	13.3
Cotton	*15.5*	*16.6*	*11.1*	*1.7*	*3.9*	*5.0*
Total Fodder Crops	4.0	2.9	6.9	4.0	2.8	1.0
Total Non-food Crops	26.0	27.5	25.5	3.6	7.1	6.0
Gross Cropped Area	100.0	100.0	100.0	11.7	14.1	9.7
Area Cropped More Than Once				14.0	24.1	21.0
Net Area Sown				11.5	13.1	8.8

Distribution of Area Under Crops

5.11 It is seen from the Table No. 5.5 that the food crops accounted for 72.5 per cent and 74.5 per cent to the gross cropped area for Scheduled Castes and Scheduled Tribes. Among Scheduled Castes and Scheduled Tribes holdings, Wheat had higher proportion of irrigated area to its total area accounting for 75.0 per cent and 80.0 per cent respectively as compared to Total holdings. In respect of Rice crop, Scheduled Tribes holdings had the highest proportion of its total area to gross cropped area i.e. 21.8 per cent as compared to Total and Scheduled Castes holdings.

Cropping Intensity

5.12 The cropping intensity for Scheduled Castes and Scheduled Tribes holdings was 110 per cent and 108 per cent respectively.

❑❑❑

CHAPTER VI

SUGGESTIONS FOR FUTURE CENSUS BASED ON THE EXPERIENCE OF THE LAST FIVE CENSUSES

Suggestions for future Agricultural Census are given below :

(i) Statutory provisions, formulating part of normal duties of the field agency may be made for conduct of census.

(ii) Provision has to be made in the Revenue Manual giving necessary particulars of the census, nature of work and duties involved and making particular mention that the field work should be carried out by the Patwaris/Talalthis. In a similar manner, specific responsibilities should be assigned to the higher revenue officers at the tahsil, sub-divisional and district levels. More specifically, the district Collector be entrusted with the responsibility of getting the census completed satisfactorily and in time. The progress of the census has to be reviewed at divisional level every month and the timely completion of the field work ensured.

iii) It is necessary to ensure the satisfactory conduct of the census, timely completion of the field-work and availability of finalised census data free from discrepancies and deficiencies etc. For this purpose, it will be necessary to make available the services of the statistical agencies dealing with the Agricultural Statistics, directly or indirectly, during the period of the census.These agencies need to be made specifically responsible for the following items of work :

(a) Training the field staff,

(b) Giving technical guidance,

(c) Supervising the field work and removing the technical lapses,

(d) Scrutiny and finalisation of the census data at the field level after applying all the cross checks so as to ensure the completion of the coverage, consistency of the data on all the relevant items and checking the correctness of the aggregations at the village level,

(e) Reviewing the progress of the census work every fortnight and taking steps for the timely completion of the work in (d) above.

(iv) The supervisory staff of the Revenue Department such as Circle Inspector/Revenue Inspector, Tahsildar, Naib Tahsildar may be made responsible for supervisory duty at the time of collection in order to ensure its credibility and timely submission. So also supervisory staff of the implementing department be increased. In this State Agricultural Department may also be made responsible for supervision of the data at the time of data collection itself, particularly in respect of Input Survey.

(v) Formulation of software programme takes much time and hence software programme of last census for the analysis of data based on standard formats may not be changed for future census. If additional information is required, separate proforma may be prescribed for collection of data.

(vi) The data in respect of women for their operational holdings and operated area may be collected in complete enumeration of Agricultural Census to take policy decisions for the welfare of women in agriculture.

□□□

REPORT
ON
AGRICULTURAL CENSUS
1990-91

PART I

APPENDIX I

APPENDIX I

TABLE NO. 1

Distribution of Population

(Figures of population in thousand)

Sr. No.	District	1981 (Population Census) Total	Urban	% to Total	Rural	% to Total	1991 (Population Census) Total	Urban	% to Total	Rural	% to Total
(1)	(2)	(3)	(4)	(5)	(6)	(7)	(8)	(9)	(10)	(11)	(12)
1	Gr. Bombay ..	8243	8243	100	-	-	9926	9926	100	-	-
2	Thane ..	3352	1486	44.3	1865	55.6	5249	3393	64.6	1856	35.4
3	Raigad ..	1486	210	14.1	1277	85.9	1825	329	18.0	1496	82.0
4	Ratnagiri ..	1380	120	8.7	1259	91.2	1544	138	8.9	1406	91.1
5	Sindhudurg ..	774	51	6.6	722	93.4	832	63	7.6	769	92.4
Konkan Division	..	**15235**	**10110**	**66.4**	**5123**	**33.6**	**19376**	**13849**	**71.5**	**5527**	**28.5**
6	Nasik ..	2992	928	31.0	2064	69.0	3851	1369	35.5	2482	64.5
7	Dhule ..	2050	400	19.5	1650	80.5	2536	520	20.5	2016	79.5
8	Jalgaon ..	2618	658	25.1	1960	74.9	3188	875	27.4	2313	72.6
Nasik Division	..	**7660**	**1986**	**25.9**	**5674**	**74.1**	**9575**	**2764**	**28.9**	**6811**	**71.1**
9	Ahmadnagar ..	2708	351	13.0	2357	87.0	3373	533	15.8	2839	84.2
10	Pune ..	4164	1971	47.3	2193	52.7	5533	2807	50.7	2726	49.3
11	Solapur ..	2591	767	29.6	1824	70.4	3231	929	28.8	2302	71.2
Pune Division	..	**9463**	**3089**	**32.6**	**6374**	**67.4**	**12137**	**4269**	**35.2**	**7867**	**64.8**
12	Satara ..	2039	266	13.0	1773	87.0	2451	316	12.9	2136	87.1
13	Sangli ..	1831	394	21.5	1437	78.5	2209	502	22.7	1707	77.3
14	Kolhapur ..	2465	622	25.2	1843	74.8	2990	787	26.3	2203	73.7
Kolhapur Division	..	**6335**	**1282**	**20.2**	**5053**	**79.8**	**7650**	**1605**	**21.0**	**6046**	**79.0**
15	Aurangabad ..	1588	394	24.8	1194	75.2	2214	725	32.7	1489	67.3
16	Jalna ..	1032	160	15.5	873	84.6	1364	231	16.9	1134	83.1
17	Beed ..	1412	230	16.3	1183	83.7	1822	327	17.9	1495	82.1
Aurangabad Division	..	**4032**	**784**	**19.4**	**3250**	**80.6**	**5400**	**1283**	**23.7**	**4118**	**76.3**
18	Parbhani ..	1643	326	19.8	1316	80.1	2117	477	22.5	1640	77.5
19	Nanded ..	1749	328	18.8	1421	81.2	2330	506	21.7	1824	78.3
20	Usmanabad ..	1030	130	12.6	900	87.4	1276	194	15.2	1082	84.8
21	Latur ..	1293	213	16.5	1080	83.5	1677	342	20.4	1335	79.6
Latur Division	..	**5715**	**997**	**17.4**	**4717**	**82.54**	**7400**	**1519**	**20.5**	**5881**	**79.5**
22	Buldhana ..	1509	279	18.5	1230	81.5	1886	388	20.6	1498	79.4
23	Akola ..	1827	455	24.9	1372	75.1	2214	634	28.6	1580	71.4
24.	Amravati ..	1861	544	29.2	1317	70.8	2200	717	32.6	1483	67.4
25	Yavatmal ..	1737	262	15.1	1475	84.9	2077	357	17.2	1720	82.8
Amravati Division	..	**6934**	**1540**	**22.2**	**5394**	**77.8**	**8377**	**2096**	**25.0**	**6281**	**75.0**
26	Wardha ..	927	231	24.9	695	75.0	1067	284	26.5	784	73.5
27	Nagpur ..	2589	1469	56.7	1120	43.3	3287	2031	61.8	1256	38.2
28	Bhandara ..	1838	241	13.1	1597	86.9	2108	276	13.1	1832	86.9
29	Chandrapur ..	1418	246	17.3	1172	82.7	1772	497	28.1	1275	71.9
30	Gadchiroli ..	637	15	2.4	622	97.6	787	69	8.8	718	91.2
Nagpur Division	..	**7409**	**2202**	**29.7**	**5206**	**70.3**	**9021**	**3157**	**35.0**	**5865**	**65.0**
Maharashtra State	..	**62784**	**21993**	**35.0**	**40791**	**65.0**	**78937**	**30542**	**38.7**	**48396**	**61.3**

Note : Details may not add up to the totals due to rounding.

Source : Census of India 1991, series - 14, Maharashtra, Part - IV - (B) (ii)

APPENDIX I *(Continued)*

TABLE NO. 2

Distribution of Working Population by Agricultural Workers

Sr.No.	District	1981 (Population Census)			1991 (Population Census)		
		Total Workers	Agricultural Workers (Cultivators + Agril. labourers)		Total Workers	Agricultural Workers (Cultivators + Agril. labourers)	
		No.	No.	%	No.	No.	%
(1)	(2)	(3)	(4)	(5)	(6)	(7)	(8)
1	Gr. Bombay ..	29,02,199	5,644	0.2	35,08,907	7,748	0.2
2	Thane ..	13,49,750	5,21,674	39	20,85,702	5,87,150	28
3	Raigad ..	6,20,616	3,67,796	59	7,97,458	4,51,026	57
4	Ratnagiri ..	5,57,986	3,63,537	65	6,81,895	4,23,146	62
5	Sindhudurg ..	3,20,740	1,83,299	57	3,79,430	2,06,679	54
Konkan Division	..	**57,51,291**	**14,41,950**	**25**	**74,53,392**	**16,75,749**	**22**
6	Nasik ..	13,14,308	8,39,064	64	16,88,399	10,72,836	64
7	Dhule ..	8,94,527	6,08,054	68	11,50,601	7,81,968	68
8	Jalgaon ..	11,07,056	7,85,444	71	13,66,194	9,51,780	70
Nasik Division	..	**33,15,891**	**22,32,562**	**67**	**42,05,194**	**28,06,584**	**67**
9	Ahmadnagar ..	12,38,809	8,54,012	69	15,42,135	10,59,235	69
10	Pune ..	16,04,165	6,94,260	43	22,06,789	9,33,614	42
11	Solapur ..	10,75,417	6,22,574	58	13,81,994	8,18,245	59
Pune Division	..	**39,18,391**	**21,70,846**	**55**	**51,30,918**	**28,11,094**	**55**
12	Satara ..	8,44,733	4,87,800	58	11,00,986	6,31,073	57
13	Sangli ..	7,13,625	4,40,104	62	9,45,493	5,47,587	58
14	Kolhapur ..	10,16,250	6,06,049	60	13,27,206	7,18,627	54
Kolhapur Division	..	**25,74,608**	**15,33,953**	**60**	**33,73,685**	**18,97,287**	**56**
15	Aurangabad ..	6,93,639	4,65,999	67	9,46,928	6,14,364	65
18	Jalna ..	5,00,632	3,78,580	76	6,57,443	4,94,671	75
17	Beed ..	6,49,253	4,46,273	69	8,55,048	6,05,755	71
Aurangabad Division	..	**18,43,524**	**12,90,852**	**70**	**24,59,419**	**17,14,790**	**70**
18	Parbhani ..	8,09,839	5,73,448	71	9,63,548	7,18,260	75
19	Nanded ..	8,63,542	5,47,274	63	10,32,053	7,26,307	70
20	Usmanabad ..	4,67,229	3,41,069	73	5,75,299	4,32,877	75
21	Latur ..	5,77,616	3,87,736	67	7,26,741	5,17,923	71
Latur Division	..	**27,18,226**	**18,49,527**	**68**	**32,97,641**	**23,95,367**	**73**
22	Buldhana ..	7,63,305	5,93,797	78	8,90,199	6,95,455	78
23	Akola ..	8,18,919	6,19,253	76	9,63,606	7,11,236	74
24	Amravati ..	8,00,455	5,80,255	72	9,77,637	6,57,011	67
25	Yavatmal ..	8,50,134	6,69,856	79	9,84,288	7,44,717	76
Amravati Division	..	**32,32,813**	**24,63,161**	**76**	**38,15,730**	**28,08,419**	**74**
26	Wardha ..	4,19,014	3,05,654	73	4,80,163	3,33,568	69
27	Nagpur ..	9,88,047	4,33,500	44	12,25,562	4,94,106	40
28	Bhandara ..	9,28,004	6,07,719	65	10,51,437	6,96,239	66
29	Chandrapur ..	6,85,616	4,29,218	63	8,20,050	5,08,320	62
30	Gadchiroli ..	3,42,806	2,47,821	72	4,23,845	3,03,517	72
Nagpur Division	..	**33,63,487**	**20,23,912**	**60**	**40,01,057**	**23,35,750**	**58**
Maharashtra State	..	**2,67,18,231**	**1,50,06,763**	**56**	**3,37,37,036**	**1,84,45,040**	**55**

Source : Census of India 1991, Series-14, Maharashtra, Paper-3 of 1991.

APPENDIX I *(Continued)*

TABLE NO. 3(A)

Land-man Ratio

(Area in hectares and figures of population & area in thousand)

Sr. No.	District	1961 (Population Census)			1971 (Population Census)		
		Rural Population	Cultivated Area (net area sown + current fallow) @	Pressure on Land	Rural Population	Cultivated Area (net area sown + current follow) @	Pressure on Land
(1)	(2)	(3)	(4)	(5)	(6)	(7)	(8)
1	Gr. Bombay ..	–	10	–	–	7	–
2	Thane ..	1153	356	0.31	1455	254	0.17
3	Raigad ..	952	241	0.25	1110	182	0.16
4	Ratnagiri ..	1679	413	0.25	1823	353	0.19
5	Nasik ..	1380	930	0.67	1691	941	0.56
6	Dhule ..	1135	673	0.59	1374	691	0.50
7	Jalgaon ..	1368	813	0.59	1621	816	0.50
Bombay Division	..	**7667**	**3436**	**0.45**	**9074**	**3244**	**0.36**
8	Ahmadnagar ..	1589	1265	0.80	2018	1236	0.61
9	Pune ..	1527	1000	0.65	1848	916	0.50
10	Satara ..	1272	761	0.60	1500	539	0.36
11	Sangli ..	1038	649	0.63	1253	634	0.51
12	Solapur ..	1340	1259	0.94	1637	1200	0.73
13	Kolhapur ..	1289	426	0.33	1608	433	0.27
Pune Division	..	**8055**	**5360**	**0.67**	**9864**	**4958**	**0.50**
14	Aurangabad ..	1316	1305	0.99	1642	1299	0.79
15	Parbhani ..	1040	1075	1.03	1265	1010	0.80
16	Beed ..	903	954	1.06	1137	906	0.80
17	Nanded ..	924	786	0.85	1170	771	0.66
18	Usmanabad ..	1321	1255	0.95	1660	1195	0.72
Aurangabad Division	..	**5504**	**5375**	**0.98**	**6874**	**5181**	**0.75**
19	Buldhana ..	884	687	0.78	1041	697	0.67
20	Akola ..	927	778	0.84	1148	803	0.70
21	Amravati ..	911	690	0.76	1117	713	0.64
22	Yavatmal ..	960	773	0.81	1230	839	0.68
23	Wardha ..	484	416	0.86	588	432	0.73
24	Nagpur ..	725	541	0.75	887	560	0.63
25	Bhandara ..	1132	388	0.34	1405	392	0.28
26	Chandrapur ..	1142	631	0.55	1473	672	0.46
Nagpur Division	..	**7165**	**4904**	**0.68**	**8889**	**5108**	**0.57**
Maharashtra State	..	**28391**	**19075**	**0.67**	**34701**	**18491**	**0.53**

Source : @ = Season and Crop Report, Maharashtra State, 1960-61 & 1970-71.

APPENDIX I *(Continued)*

TABLE NO. 3(B)

Land-man Ratio

(Area in hectares and figures of population & area in thousand)

Sr. No.	District	1981 (Population Census) Rural Population	Cultivated Area (net area sown + current fallow) @	Pressure on Land	1991 (Population Census) Rural Population	Cultivated Area (net area sown + current fallow) @	Pressure on Land
(1)	(2)	(3)	(4)	(5)	(6)	(7)	(8)
1	Gr. Bombay ..	0	6	0	0	1	0
2	Thane ..	1865	269	0.14	1856	375	0.20
3	Raigad ..	1277	211	0.17	1496	213	0.14
4	Ratnagiri ..	1259	386	0.19	1406	259	0.18
5	Sindhudurg ..	722	*		769	133	0.17
Konkan Division	..	**5123**	**872**	**0.17**	**5527**	**981**	**0.18**
6	Nasik ..	2064	950	0.46	2482	925	0.37
7	Dhule ..	1650	709	0.43	2016	737	0.37
8	Jalgaon ..	1960	832	0.42	2313	871	0.38
Nasik Division	..	**5674**	**2491**	**0.44**	**6811**	**2533**	**0.37**
9	Ahmadnagar ..	2357	1223	0.52	2839	1247	0.44
10	Pune ..	2193	1016	0.46	2726	1073	0.39
11	Solapur ..	1824	1211	0.66	2302	1255	0.55
Pue Division	..	**6374**	**3450**	**0.54**	**7867**	**3575**	**0.45**
12	Satara ..	1773	590	0.33	2136	632	0.30
13	Sangli ..	1437	649	0.45	1707	638	0.37
14	Kolhapur ..	1843	450	0.24	2203	445	0.20
Kolhapur Division	..	**5053**	**1689**	**0.33**	**6046**	**1715**	**0.28**
15	Aurangabad ..	1194	1289	0.62	1489	776	0.52
16	Jalna ..	873	*		1134	680	0.60
17	Beed ..	1183	889	0.75	1495	927	0.62
Aurangabad Division	..	**3250**	**2178**	**0.67**	**4118**	**2383**	**0.58**
18	Parbhani ..	1316	1049	0.80	1640	900	0.55
19	Nanded ..	1421	774	0.54	1824	762	0.42
20	Usmanabad ..	900	1196	0.60	1082	626	0.58
21	Latur ..	1080	*		1335	594	0.44
Latur Division	..	**4717**	**3019**	**0.64**	**5881**	**2882**	**0.49**
22	Buldhana ..	1230	695	0.56	1498	732	0.49
23	Akola ..	1372	814	0.59	1580	884	0.56
24	Amravati ..	1317	734	0.56	1483	764	0.52
25	Yavatmal ..	1475	851	0.58	1720	879	0.51
Amravati Division	..	**5394**	**3094**	**0.57**	**6281**	**3259**	**0.52**
26	Wardha ..	695	431	0.62	784	414	0.53
27	Nagpur ..	1120	545	0.49	1256	564	0.45
28	Bhandara ..	1597	393	0.25	1832	405	0.22
29	Chandrapur ..	1172	704	0.39	1275	522	0.41
30	Gadchiroli ..	622	*		718	230	0.32
Nagpur Division	..	**5206**	**2073**	**0.40**	**5865**	**2135**	**0.36**
Maharashtra State	..	**40791**	**18866**	**0.46**	**48396**	**19463**	**0.40**

Note : * = Seperate figure not available for the reorganised districts.
Source : @ = Season and Crop Report, Maharashta State, 1980-81 & 1990-91.

REPORT
ON
AGRICULTURAL CENSUS
1990-91

PART I

APPENDIX II

APPENDIX II

TABLE NO. 1

Percentage of Operational Holdings and Operated Area of each District to State total in 1985-86 and 1990-91

Sr. No. (1)	District (2)	Operational Holdings 1985-86 (3)	Operational Holdings 1990-91 (4)	Operated Area 1985-86 (5)	Operated Area 1990-91 (6)	Average Size of a Holding (Hectares) 1985-86 (7)	Average Size of a Holding (Hectares) 1990-91 (8)
1	Bombay Subrbn. ..	..	ng	..	ng	–	0.69
2	Thane ..	2.6	2.5	2.0	2.0	2.03	1.79
3	Raigad ..	2.7	2.7	1.7	1.7	1.70	1.35
4	Ratnagiri ..	3.7	3.2	3.4	3.4	2.40	2.39
5	Sindhudurg ..	2.3	2.5	2.1	2.1	2.10	1.74
6	Nasik ..	4.3	4.3	4.9	4.9	3.02	2.52
7	Dhule ..	3.6	3.1	3.5	3.5	2.54	2.49
8	Jalgaon ..	4.1	4.0	4.0	4.1	2.54	2.28
9	Ahmadnagar ..	5.8	7.2	6.0	6.5	2.77	1.99
10	Pune ..	5.3	5.3	5.5	5.4	2.70	2.26
11	Solapur ..	4.2	4.1	6.1	5.8	3.79	3.10
12	Satara ..	6.2	6.2	3.8	3.9	1.61	1.38
13	Sangli ..	4.3	4.3	3.3	3.4	2.04	1.78
14	Kolhapur ..	4.7	4.7	2.4	2.4	1.33	1.11
15	Aurangabad ..	3.6	3.6	3.7	3.7	2.73	2.28
16	Jalna ..	2.7	2.9	3.2	3.0	3.12	2.30
17	Beed ..	3.9	4.3	4.4	4.3	2.91	2.44
18	Parbhani ..	3.8	4.1	4.3	4.6	3.01	2.20
19	Nanded ..	3.8	4.0	3.8	3.8	2.64	2.12
20	Usmanabad ..	2.2	2.3	3.2	3.1	3.89	3.09
21	Latur ..	2.3	2.4	3.1	3.1	3.57	2.79
22	Buldhana ..	2.9	3.0	3.3	3.4	3.02	2.56
23	Akola ..	3.1	3.1	3.9	3.9	3.22	2.83
24	Amravati ..	3.5	3.1	3.6	3.5	2.72	2.52
25	Yavatmal ..	3.2	2.8	4.4	4.2	3.65	3.29
26	Wardha ..	1.6	1.5	2.1	2.0	3.43	3.03
27	Nagpur ..	2.4	2.3	2.9	2.8	3.18	2.69
28	Bhandara ..	3.5	3.2	2.0	1.9	1.50	1.31
29	Chandrapur ..	2.3	2.1	2.5	2.5	2.85	2.58
30	Gadchiroli ..	1.2	1.1	1.1	1.1	2.35	2.09
	State Total ..	**100.0**	**100.0**	**100.0**	**100.0**	**2.64**	**2.21**

Note : ng = negligible

APPENDIX II *(Continued)*

TABLE No. 1(A)

Districtwise Average Size of a Holding by major size classes in 1990-91

Sr. No. (1)	District (2)	Average size of a holding (in hectares)					
		Marginal (Upto 1 ha) (3)	Small (1 to 2 ha) (4)	Semi-medium (2 to 4 ha) (5)	Medium (4 to 10 ha) (6)	Large (10 ha & above) (7)	Total Holding (8)
1	Bombay Subrbn. ..	0.51	1.38	3.00	5.86	14.80	0.69
2	Thane ..	0.41	1.45	2.78	6.00	16.75	1.79
3	Raigad ..	0.40	1.42	2.76	5.95	17.12	1.35
4	Ratnagiri ..	0.36	1.45	2.85	6.08	16.32	2.39
5	Sindhudurg ..	0.31	1.45	2.85	6.05	19.72	1.74
6	Nasik ..	0.53	1.47	2.78	5.93	15.97	2.52
7	Dhule ..	0.63	1.48	2.76	5.83	14.17	2.49
8	Jalgaon ..	0.59	1.45	2.76	5.77	15.28	2.28
9	Ahmadnagar ..	0.53	1.46	2.74	5.72	16.13	1.99
10	Pune ..	0.47	1.46	2.79	5.92	16.32	2.26
11	Solapur ..	0.57	1.47	2.79	6.01	15.06	3.10
12	Satara ..	0.41	1.44	2.75	5.76	20.61	1.38
13	Sangli ..	0.44	1.44	2.77	5.88	14.82	1.78
14	Kolhapur ..	0.38	1.41	2.72	5.66	18.76	1.11
15	Aurangabad ..	0.59	1.46	2.73	5.73	14.00	2.28
16	Jalna ..	0.60	1.47	2.73	5.78	13.68	2.30
17	Beed ..	0.57	1.47	2.77	5.76	14.18	2.44
18	Parbhani ..	0.60	1.47	2.81	5.70	14.11	2.20
19	Nanded ..	0.61	1.47	2.73	5.62	13.11	2.12
20	Usmanabad ..	0.61	1.47	2.78	5.97	14.40	3.09
21	Latur ..	0.68	1.45	2.78	5.85	13.24	2.79
22	Buldhana ..	0.64	1.45	2.75	5.90	13.87	2.56
23	Akola ..	0.70	1.46	2.77	5.99	13.76	2.83
24	Amravati ..	0.71	1.45	2.77	5.92	13.68	2.52
25	Yavatmal ..	0.69	1.47	2.73	5.86	13.65	3.29
26	Wardha ..	0.74	1.46	2.79	5.90	13.93	3.03
27	Nagpur ..	0.65	1.47	2.79	5.82	14.06	2.69
28	Bhandara ..	0.48	1.41	2.73	5.61	14.18	1.31
29	Chandrapur ..	0.56	1.63	2.76	5.87	14.12	2.58
30	Gadchiroli ..	0.54	1.45	2.69	5.76	14.26	2.09
	State ..	**0.49**	**1.46**	**2.77**	**5.86**	**15.17**	**2.21**

APPENDIX II *(Continued)*

TABLE No. 2

Proportion of Individual, Joint and Institutional Holdings and corresponding Operated Area in each District in 1985-86 and 1990-91

Sr. No.	District	Percentage of Holdings by type :						Percentage of Operated Area by type :					
		Individual		Joint		Institutional		Individual		Joint		Institutional	
		1985-86	1990-91	1985-86	1990-91	1985-86*	1990-91	1985-86	1990-91	1985-86	1990-91	1985-86*	1990-91
(1)	(2)	(3)	(4)	(5)	(6)	(7)	(8)	(7)	(8)	(9)	(10)	(13)	(14)
1	Bombay Subrbn. ..	..	80.1	..	19.1		0.0	..	66.2	..	29.1		0.0
2	Thane ..	93.4	85.2	6.5	14.6		0.2	88.5	81.0	9.7	18.0		1.0
3	Raigad ..	95.6	91.4	4.3	8.3		0.3	92.2	87.9	6.1	11.6		0.6
4	Ratnagiri ..	98.3	97.0	1.6	2.9		0.1	98.6	95.7	1.3	4.1		0.2
5	Sindhudurg ..	99.2	98.8	0.8	1.1		ng	85.5	93.5	3.8	5.9		0.6
6	Nasik ..	92.0	91.8	7.9	8.0		88.9	88.4	10.2	10.4	0.8		1.2
7	Dhule ..	91.8	89.7	8.2	10.		0.2	88.9	86.0	10.2	12.6		0.6
8	Jalgaon ..	86.8	84.1	13.1	15.5		0.3	85.7	83.7	13.2	15.7		0.6
9	Ahmadnagar ..	98.0	98.2	2.0	1.7		0.1	97.5	97.0	1.7	2.1		0.9
10	Pune ..	99.0	94.8	1.0	5.0		0.2	96.5	93.1	1.1	7.2		0.7
11	Solapur ..	93.8	90.3	6.1	9.5		0.2	90.7	86.7	7.6	12.4		0.9
12	Satara ..	99.5	99.1	0.5	0.8		0.1	97.9	98.3	1.1	1.0		0.7
13	Sangli ..	99.0	99.5	0.9	0.5		ng	97.9	99.1	1.2	0.5		0.4
14	Kolhapur ..	98.4	96.8	1.6	2.8		0.4	95.6	93.7	3.5	5.2		1.1
15	Aurangabad ..	99.1	99.5	0.9	0.5		ng	99.2	99.1	0.7	0.6		0.3
16	Jalna ..	99.9	99.7	0.1	0.2		0.1	99.7	99.5	0.2	0.2		0.3
17	Beed ..	99.5	99.6	0.4	0.1		0.3	98.2	99.1	1.0	0.3		0.6
18	Parbhani ..	98.3	97.8	1.7	2.0		0.2	98.1	96.6	1.8	2.7		0.7
19	Nanded ..	99.1	98.3	0.9	1.6		0.1	98.8	98.0	1.0	1.9		0.2
20	Usmanabad ..	94.0	93.2	5.9	6.3		0.5	92.6	91.3	7.1	8.0		0.6
21	Latur ..	98.7	96.7	1.3	3.2		0.1	98.4	96.1	1.6	3.6		0.3
22	Buldhana ..	95.2	94.8	4.8	4.9		0.3	93.2	93.3	6.8	6.2		0.5
23	Akola ..	93.4	93.2	6.5	6.4		0.4	90.1	91.2	8.4	7.8		1.0
24	Amravati ..	93.0	89.6	6.9	9.6		0.7	91.6	87.8	8.1	10.9		1.3
25	Yavatmal ..	97.9	98.1	2.0	1.7		0.2	97.4	97.7	2.5	2.0		0.3
26	Wardha ..	98.8	96.5	1.2	3.1		0.4	98.6	95.2	1.2	3.9		0.9
27	Nagpur ..	96.8	96.2	3.1	3.6		0.2	96.7	95.1	3.2	4.4		0.5
28	Bhandara ..	88.4	86.2	11.5	13.7		0.1	86.6	84.6	13.0	15.3		0.1
29	Chandrapur ..	96.3	93.4	3.6	6.4		0.1	95.5	89.6	3.9	10.0		0.4
30	Gadchiroli ..	91.5	83.4	8.4	16.5		0.1	86.2	79.0	12.4	20.8		0.1
	State ..	**96.2**	**94.8**	**3.7**	**5.0**		**0.2**	**94.8**	**93.0**	**4.6**	**6.4**		**0.6**

Note : (1) ng = negligible (2) * = Not repoted in 1985-86.

APPENDIX II *(Continued)*

TABLE NO. 3

Distribution of Operational Holdings (%) according to size class of holdings within each District in 1985-86 and 1990-91

Sr. No.	District	Marginal (Upto 1 ha)		Small (1 to 2 ha)		Semi-medium (2 to 4 ha)		Medium (4 to 10 ha)		Large (10 ha & above)	
		1985-86	1990-91	1985-86	1990-91	1985-86	1990-91	1985-86	1990-91	1985-86	1990-91
(1)	(2)	(3)	(4)	(5)	(6)	(7)	(8)	(9)	(10)	(11)	(12)
1	Bombay Subrbn. ..	..	91.4	..	6.6	..	1.0	..	0.6	..	0.4
2	Thane ..	51.1	53.3	20.1	21.6	15.1	14.3	11.0	8.9	2.6	2.0
3	Raigad ..	57.2	63.8	19.5	18.5	13.2	11.0	8.2	5.1	1.8	1.1
4	Ratnagiri ..	44.7	47.2	21.2	17.5	16.5	17.5	13.8	14.1	3.8	3.8
5	Sindhudurg ..	59.3	61.6	14.3	14.8	12.8	12.5	10.0	8.6	3.6	2.3
6	Nasik ..	24.4	28.9	24.4	29.1	27.4	25.2	20.0	14.4	3.8	2.4
7	Dhule ..	20.4	21.5	34.4	35.0	27.4	27.0	16.0	15.1	1.7	1.4
8	Jalgaon ..	23.2	26.2	32.6	34.9	26.8	24.8	15.6	12.8	1.8	1.2
9	Ahmadnagar ..	28.4	35.1	27.1	31.4	27.4	23.2	14.6	9.0	2.5	1.2
10	Pune ..	34.6	38.9	22.9	24.9	22.9	21.6	15.9	12.2	3.7	2.4
11	Solapur ..	16.7	21.1	22.9	27.1	29.0	28.3	24.5	19.3	6.8	4.2
12	Satara ..	52.7	57.5	23.4	23.4	16.0	13.2	6.9	5.2	0.9	0.7
13	Sangli ..	45.7	48.6	22.7	23.5	18.6	17.6	10.7	8.7	2.3	1.5
14	Kolhapur ..	62.1	66.3	19.5	18.9	12.4	10.5	5.3	3.8	0.7	0.4
15	Aurangabad ..	20.2	24.4	29.3	34.7	30.9	27.2	17.3	12.4	2.3	1.2
16	Jalna ..	17.4	24.3	28.0	35.6	29.9	25.6	21.7	13.4	3.0	1.2
17	Beed ..	24.5	30.4	26.3	31.7	26.7	24.2	19.4	12.3	3.1	1.3
18	Parbhani ..	16.9	23.0	27.9	32.3	30.6	28.0	22.1	15.6	2.4	1.1
19	Nanded ..	21.2	26.5	29.4	35.0	29.9	26.7	17.7	11.1	1.8	0.7
20	Usmanabad ..	14.7	17.7	22.7	30.1	29.0	28.5	27.7	20.4	6.0	3.2
21	Latur ..	12.6	17.2	25.6	32.6	31.0	29.4	25.9	18.6	4.9	2.2
22	Buldhana ..	19.6	22.7	29.8	33.8	27.0	25.8	19.9	15.5	3.7	2.2
23	Akola ..	18.0	19.3	29.6	33.6	27.1	26.5	20.7	17.5	4.5	3.1
24	Amravati ..	20.8	22.8	36.4	36.5	23.7	24.0	16.0	14.5	3.0	2.2
25	Yavatmal ..	7.5	4.2	28.8	35.6	33.8	34.3	24.9	22.3	5.0	3.6
26	Wardha ..	11.9	13.4	28.4	32.9	31.4	30.5	24.2	20.4	4.0	2.8
27	Nagpur ..	16.7	19.4	29.3	33.5	28.5	27.8	22.0	17.2	3.4	2.1
28	Bhandara ..	52.3	55.7	25.4	26.4	14.9	12.9	6.5	4.6	0.8	0.4
29	Chandrapur ..	27.0	28.7	23.9	27.0	26.3	25.8	19.9	16.2	2.9	2.2
30	Gadchiroli ..	29.2	33.5	28.7	30.4	26.5	23.8	13.4	10.8	2.2	1.4
	State ..	**30.7**	**34.6**	**26.0**	**28.8**	**24.1**	**22.4**	**16.2**	**12.4**	**2.9**	**1.8**

APPENDIX II *(Continued)*

TABLE NO. 4

Distribution of Operated Area (%) according to size class of holdings within each District in 1985-86 and 1990-91

Sr. No.	District	Marginal (Upto 1 ha)		Small (1 to 2 ha)		Semi-medium (2 to 4 ha)		Medium (4 to 10 ha)		Large (10 ha and above)	
		1985-86	1990-91	1985-86	1990-91	1985-86	1990-91	1985-86	1990-91	1985-86	1990-91
(1)	(2)	(3)	(4)	(5)	(6)	(7)	(8)	(9)	(10)	(11)	(12)
1	Bombay Subrbn. ..	..	67.8	..	13.2	..	4.5	..	5.2	..	9.3
2	Thane ..	10.3	12.1	13.7	17.4	20.4	22.2	33.1	29.7	22.4	18.5
3	Raigad ..	14.1	19.0	16.2	19.3	21.4	22.4	28.5	25.0	19.8	14.3
4	Ratnagiri ..	6.6	7.1	12.8	10.6	19.6	20.8	35.0	35.8	26.0	25.7
5	Sindhudurg ..	7.7	10.8	8.6	12.3	15.1	20.4	25.4	30.3	43.1	26.2
6	Nasik ..	4.1	6.1	11.9	17.1	25.4	27.8	40.0	34.0	18.6	15.1
7	Dhule ..	4.6	5.5	19.3	20.8	29.3	30.0	36.6	35.5	10.2	8.3
8	Jalgaon ..	5.3	6.8	19.3	22.2	30.0	30.2	35.4	32.5	10.0	8.4
9	Ahmadnagar ..	6.5	9.4	17.4	23.0	29.9	31.9	31.0	26.0	15.1	9.7
10	Pune ..	5.8	8.1	12.1	16.1	23.3	26.6	34.3	32.1	24.4	17.1
11	Solapur ..	2.4	3.9	8.9	12.9	21.2	25.5	39.3	37.4	28.1	20.4
12	Satara ..	14.2	17.2	21.4	24.4	27.9	26.5	24.7	21.7	11.8	10.2
13	Sangli ..	10.0	12.1	16.0	19.0	25.4	27.4	31.1	28.8	17.4	12.7
14	Kolhapur ..	18.6	23.0	20.8	24.2	25.5	25.9	22.9	19.4	12.2	7.6
15	Aurangabad ..	4.3	6.3	15.8	22.3	31.4	32.6	37.1	31.2	11.5	7.7
16	Jalna ..	3.4	6.3	13.4	22.7	27.2	30.4	41.5	33.6	14.4	6.9
17	Beed ..	4.6	7.8	13.4	21.1	25.7	30.4	39.6	32.1	16.7	8.5
18	Parbhani ..	3.3	5.7	13.6	19.5	28.8	32.2	43.3	36.3	10.9	6.4
19	Nanded ..	4.8	7.6	16.1	24.3	31.0	34.4	39.0	29.4	8.9	4.3
20	Usmanabad ..	2.2	3.6	9.8	14.6	22.1	26.2	43.5	40.3	22.4	15.4
21	Latur ..	2.3	4.2	10.4	17.0	24.7	29.4	43.9	39.0	18.7	10.4
22	Buldhana ..	4.0	5.7	14.2	19.2	24.8	27.7	39.6	35.6	17.2	11.8
23	Akola ..	3.8	4.7	13.2	17.4	23.1	25.8	38.4	37.0	21.5	15.0
24	Amravati ..	5.2	6.4	19.3	21.1	24.2	26.3	35.0	34.0	16.3	12.2
25	Yavatmal ..	1.4	0.9	12.4	15.9	25.9	28.5	40.8	39.8	19.4	15.0
26	Wardha ..	2.5	3.3	12.1	15.8	25.7	28.1	42.3	39.7	17.3	13.1
27	Nagpur ..	3.3	4.7	14.3	18.3	25.3	28.9	41.4	37.2	15.6	10.9
28	Bhandara ..	16.3	20.5	23.5	28.5	27.1	26.9	24.7	19.8	8.3	4.3
29	Chandrapur ..	5.3	6.2	12.2	17.1	25.7	27.6	41.8	36.9	15.0	12.3
30	Gadchiroli ..	6.3	8.7	17.2	21.1	29.6	30.7	32.2	29.8	14.6	9.7
	State ..	**5.7**	**7.7**	**14.5**	**19.0**	**25.6**	**28.1**	**36.5**	**32.8**	**17.6**	**12.4**

APPENDIX II *(Continued)*

TABLE NO. 5

Percentage of Number and Area of Operational Holdings by Tenancy Status in each District in 1985-86 and 1990-91

Sr. No.	District	Percentage of Operational Holdings by Tenancy Status								Percentage of Leased-in Area to Operated Area					
		Wholly Owned & Self-operated		Wholly Leased-in		Wholly otherwise operated		Partly (Owned, leased-in & otherwise operated)		Wholly Leased-in		Partly Leased-in		Over all Leased-in	
		1985-86	1990-91	1985-85	1990-91	1985-86	1990-91	1985-86	1990-91	1985-86	1990-91	1985-86	1990-91	1985-86	1990-91
(1)	(2)	(3)	(4)	(5)	(6)	(7)	(8)	(9)	(10)	(11)	(12)	(13)	(14)	(15)	(16)
1	Bombay Subrbn. ..	..	..	..	..	..	..	..	..	..	..	..	..	..	..
2	Thane ..	98.6	97.8	0.86	0.36	0.75	0.94	0.57	0.91	1.38	0.30	0.32	0.09	1.70	0.39
3	Raigad ..	97.7	98.7	0.71	0.18	0.12	0.60	1.54	0.53	0.29	0.14	0.62	0.22	0.91	0.36
4	Ratnagiri ..	99.4	99.4	0.11	0.02	0.02	0.02	0.50	0.34	0.05	0.09	0.07	0.03	0.12	0.12
5	Sindhudurg ..	95.9	99.1	2.55	0.15	0.08	0.27	1.51	0.70	6.95	0.10	1.00	0.40	7.95	0.50
6	Nasik ..	99.6	99.8	0.19	0.04	0.04	0.05	0.24	0.07	0.18	0.02	0.20	0.39	0.38	0.41
7	Dhule ..	99.8	99.9	0.17	0.03	0.01	0.00	0.05	0.06	0.17	0.03	0.03	0.01	0.20	0.04
8	Jalgaon ..	99.8	99.8	0.09	0.01	0.04	0.07	0.05	0.06	0.10	0.02	0.05	0.02	0.15	0.04
9	Ahmadnagar ..	99.3	99.8	0.30	0.03	0.06	0.03	0.37	0.14	0.40	0.03	0.26	0.08	0.66	0.11
10	Pune ..	99.5	99.9	0.19	0.02	0.05	0.03	0.33	0.04	0.37	0.02	0.20	0.01	0.57	0.03
11	Solapur ..	99.0	99.7	0.43	0.09	0.02	0.01	0.55	0.24	0.61	0.10	0.52	0.18	1.13	0.28
12	Satara ..	99.5	99.9	0.08	0.01	0.07	0.00	0.45	0.06	0.17	0.01	0.33	0.05	0.50	0.06
13	Sangli ..	99.7	99.9	0.08	0.02	0.00	0.01	0.20	0.04	0.07	0.03	0.10	0.02	0.17	0.05
14	Kolhapur ..	98.1	99.1	0.65	0.27	0.02	0.04	1.23	0.06	0.92	0.28	1.01	0.32	1.93	0.60
15	Aurangabad ..	99.4	99.8	0.25	0.04	0.20	0.05	0.37	0.08	0.29	0.06	0.38	0.10	0.67	0.16
16	Jalna ..	99.7	99.9	0.08	0.02	0.14	0.03	0.25	0.07	0.09	0.03	0.18	0.02	0.27	0.05
17	Beed ..	99.4	99.9	0.09	0.02	0.24	0.04	0.46	0.08	0.18	0.03	0.75	0.01	0.93	0.04
18	Parbhani ..	99.7	99.9	0.08	0.01	0.10	0.02	0.22	0.04	0.14	0.02	0.22	0.01	0 36	0.03
19	Nanded ..	99.6	99.9	0.11	0.01	0.13	0.07	0.28	0.02	0.18	0.02	0.24	0.01	0.42	0.03
20	Usmanabad ..	99.5	99.9	0.12	0.03	0.03	0.02	0.39	0.05	0.08	0.05	0.24	0.03	0.32	0.08
21	Latur ..	99.7	99.9	0.02	0.00	0.13	0.01	0.22	0.04	0.02	0.00	0.15	0.00	0.17	0.00
22	Buldhana ..	99.2	99.7	0.45	0.03	0.25	0.19	0.35	0.12	0.49	0.05	0.29	0.03	0.78	0.08
23	Akola ..	98.9	99.6	0.43	0.14	0.24	0.08	0.68	0.16	0.54	0.13	0.62	0.07	1.16	0.20
24	Amravati ..	98.7	98.9	0.45	0.22	0.49	0.58	0.82	0.27	0.56	0.28	0.86	0.17	1.42	0.45
25	Yavatmal ..	98.2	97.2	0.87	0.51	1.30	1.87	0.95	0.46	1.11	0.55	0.89	0.12	2.00	0.67
26	Wardha ..	99.4	99.8	0.09	0.02	0.15	0.02	0.50	0.14	0.19	0.02	0.29	0.07	0.48	0.09
27	Nagpur ..	99.7	99.9	0.04	0.02	0.04	0.01	0.23	0.09	0.05	0.04	0.17	0.50	0.22	0.50
28	Bhandara ..	99.8	99.9	0.03	0.00	0.06	0.05	0.15	0.05	0.01	0.00	0.05	0.05	0.06	0.05
29	Chandrapur ..	99.1	99.7	0.23	0.24	0.47	0.01	0.66	0.03	0.35	0.23	0.45	0.02	0.80	0.25
30	Gadchiroli ..	94.9	97.8	0.22	0.39	5.14	0.85	4.89	0.92	0.21	0.33	2.00	0.25	2.21	0.58
	State ..	**98.9**	**99.6**	**0.31**	**0.08**	**0.22**	**0.16**	**0.53**	**0.19**	**0.45**	**0.09**	**0.38**	**0.07**	**0.83**	**0.16**

APPENDIX II *(Continued)*

TABLE NO. 6

Percentage Area under Different Land Use in each District in 1985-86 and 1990-91

Sr. No.	District	Net Area Sown		Current Fallows		*Net Cultivated Area*		Uncultivated land		Other Fallows		Culturable waste Land		*Total Uncultivated Land*		*Land not available for Cultivation*	
		1985-86:	1990-91	1985-86:	1990-91	1985-86:	1990-91	1985-86:	1990-91	1985-86:	1990-91	1985-86:	1990-91	1985-86:	1990-91	1985-86:	1990-91
(1)	(2)	(3)	(4)	(5)	(6)	(7)	(8)	(9)	(10)	(11)	(12)	(13)	(14)	(15)	(16)	(17)	(18)
1	Bombay Subrbn. ..	..	..	..	..	..	..	..	..	..	..	..	..	..	..	..	..
2	Thane ..	84.7	86.4	3.0	5.6	87.7	92.0	1.4	0.3	0.1	0.1	1.9	0.4	3.4	0.8	8.9	7.2
3	Raigad ..	49.1	54.7	5.4	9.5	54.5	64.1	4.4	1.1	11.0	7.1	16.5	11.0	31.9	19.2	13.5	16.6
4	Ratnagiri ..	32.5	33.8	2.3	6.4	34.9	40.2	7.0	8.0	11.5	9.3	23.1	19.7	41.6	37.0	23.5	22.9
5	Sindhudurg ..	37.0	32.3	4.8	4.7	41.8	37.0	15.7	15.6	10.7	11.0	11.0	11.5	37.4	38.1	20.9	24.9
6	Nasik ..	85.0	83.6	5.5	8.0	90.5	91.6	1.0	1.0	1.0	0.5	0.7	1.1	2.7	2.6	6.7	5.9
7	Dhule ..	93.0	91.9	1.0	2.3	94.0	94.2	0.0	0.1	0.2	0.1	0.2	0.1	0.4	0.3	5.4	5.4
8	Jalgaon ..	93.0	92.0	0.9	2.7	94.0	94.7	0.1	0.2	0.1	0.2	0.1	0.1	0.3	0.5	5.6	4.7
9	Ahmadnagar ..	89.9	88.3	1.2	4.3	91.2	92.6	0.3	0.3	0.4	1.0	0.6	0.7	1.3	2.0	7.5	5.3
10	Pune ..	82.0	82.5	1.4	5.2	83.4	87.7	2.1	0.7	0.7	1.6	4.4	2.1	7.2	4.4	9.4	7.9
11	Solapur ..	85.0	80.8	5.4	12.6	90.4	93.4	0.7	0.2	2.6	1.8	1.7	1.0	5.0	3.0	4.5	3.6
12	Satara ..	81.9	85.9	1.7	2.6	83.7	88.5	1.2	0.7	2.1	1.6	5.3	3.4	8.6	5.7	7.7	5.8
13	Sangli ..	78.4	78.6	5.9	5.8	84.3	84.4	0.8	1.5	3.8	5.0	7.6	5.7	12.2	12.2	3.4	3.5
14	Kolhapur ..	82.9	87.8	5.6	4.4	88.5	92.2	0.6	0.5	3.5	2.1	5.2	3.2	9.3	5.8	2.1	2.0
15	Aurangabad ..	95.9	94.6	1.8	3.6	97.8	98.2	0.1	0.1	0.4	0.2	0.2	0.1	0.7	0.4	1.5	1.3
16	Jalna ..	95.4	94.8	2.6	3.8	97.9	98.6	0.1	0.1	0.5	0.2	0.2	0.1	0.8	0.4	1.3	1.0
17	Beed ..	91.7	93.0	2.9	4.0	94.6	97.0	0.2	0.1	1.3	0.7	1.7	1.1	3.2	1.9	2.1	1.0
18	Parbhani ..	95.2	95.0	2.6	3.3	97.8	98.3	0.3	0.1	0.3	0.3	0.1	0.2	0.7	0.6	1.5	1.0
19	Nanded ..	91.7	93.5	5.6	5.0	97.3	98.5	0.1	0.1	0.5	0.1	0.3	0.1	0.9	0.3	1.7	1.2
20	Usmanabad ..	91.8	90.5	3.6	4.8	95.4	95.3	0.1	0.1	0.9	1.6	2.2	1.6	3.2	3.3	1.3	1.3
21	Latur ..	91.5	93.1	5.9	5.2	97.4	98.3	0.2	0.1	0.6	0.2	0.3	0.3	1.1	0.6	1.4	1.0
22	Buldhana ..	90.6	90.7	2.2	4.1	92.8	94.8	1.2	0.8	1.0	1.1	2.4	1.2	4.6	3.1	2.5	2.0
23	Akola ..	92.1	91.7	1.9	3.6	94.0	95.3	1.1	1.1	1.7	1.0	1.6	1.1	4.4	3.2	1.6	1.4
24	Amravati ..	93.2	93.3	2.1	3.7	95.3	97.0	1.1	1.0	1.0	0.5	1.4	0.5	3.5	2.0	1.2	1.0
25	Yavatmal ..	88.9	87.6	2.1	3.9	91.0	91.5	2.2	2.0	1.1	1.0	2.2	2.2	5.5	5.2	3.5	3.3
26	Wardha ..	90.5	88.9	1.8	3.5	92.2	92.4	1.0	1.1	1.8	1.9	4.1	3.6	6.9	6.6	0.8	1.0
27	Nagpur ..	87.2	87.4	1.4	3.5	88.6	90.9	4.7	3.1	1.3	1.7	3.5	3.0	9.5	7.8	1.8	1.4
28	Bhandara ..	92.6	93.7	1.4	3.4	94.0	97.1	0.8	0.3	1.5	0.8	2.5	1.3	4.8	2.4	1.2	0.5
29	Chandrapur ..	93.4	92.2	1.5	4.1	94.9	96.3	0.7	0.4	1.5	1.2	2.0	1.4	4.2	3.0	0.9	0.6
30	Gadchiroli ..	90.4	90.2	2.4	4.4	92.8	94.6	0.5	0.3	2.5	2.0	3.3	2.5	6.3	4.8	0.8	0.6
	State ..	**85.7**	**85.5**	**2.9**	**4.9**	**88.7**	**90.4**	**1.4**	**1.2**	**1.9**	**1.7**	**3.1**	**2.3**	**6.4**	**5.2**	**4.9**	**4.4**

APPENDIX II *(Continued)*

TABLE No. 7

Percentage of Operational Holdings Receiving Irrigation and Net Area Irrigated in each District in 1985-86 and 1990-91

Sr. No.	District	Percentage of Holdings by Irrigation Status :				Percentage of Net Irrigated Area*:			
		Wholly irrigated		Wholly unirrigated		Partly irrigated		Total	
		1985-86	1990-91	1985-86	1990-91	1985-86	1990-91	1985-86	1990-91
(1)	(2)	(3)	(4)	(5)	(6)	(7)	(8)	(9)	(10)
1	Bombay Subrbn. ..	..	..	..	..	..	..	..	..
2	Thane ..	1.5	0.9	96.7	97.5	1.7	0.6	0.6	0.5
3	Raigad ..	2.3	2.7	97.0	94.6	0.6	1.0	2.0	1.6
4	Ratnagiri ..	0.5	0.6	98.4	98.0	1.1	0.8	0.1	0.1
5	Sindhudurg ..	0.2	0.2	98.1	98.3	1.6	1.2	0.1	0.1
6	Nasik ..	5.7	7.3	72.3	65.7	22.0	24.7	2.6	3.6
7	Dhule ..	2.2	3.4	87.2	81.3	10.6	14.2	1.0	1.8
8	Jalgaon ..	3.0	4.4	81.1	79.0	15.9	15.1	1.4	2.7
9	Ahmadnagar ..	14.5	21.8	63.5	59.1	22.0	17.0	9.7	15.4
10	Pune ..	13.0	21.2	68.5	62.7	18.5	15.1	7.8	14.4
11	Solapur ..	9.4	19.0	63.2	56.5	27.3	23.3	4.6	10.4
12	Satara ..	9.4	14.2	67.9	62.0	22.7	22.9	6.2	9.8
13	Sangli ..	3.4	9.9	76.0	66.0	20.6	23.4	1.5	5.5
14	Kolhapur ..	4.5	8.2	65.7	63.9	29.8	27.0	1.8	4.1
15	Aurangabad ..	1.7	4.0	88.4	81.0	9.9	13.9	0.8	2.4
16	Jalna ..	0.8	3.4	91.8	86.1	7.4	9.5	0.4	2.5
17	Beed ..	1.1	4.2	88.2	83.1	10.6	11.9	0.5	3.1
18	Parbhani ..	0.3	1.2	94.8	91.8	4.8	6.5	0.2	0.7
19	Nanded ..	0.3	1.6	93.5	90.0	6.2	7.7	0.1	1.2
20	Usmanabad ..	0.6	2.2	87.6	82.6	11.7	14.1	0.1	1.2
21	Latur ..	0.1	0.9	93.4	88.3	6.5	10.3	0.0	0.5
22	Buldhana ..	0.3	1.1	93.7	89.8	6.0	8.2	0.1	1.2
23	Akola ..	0.2	0.5	95.9	93.9	3.9	5.0	0.0	0.3
24	Amravati ..	1.0	1.8	90.1	87.4	8.9	9.8	0.5	1.0
25	Yavatmal ..	0.2	0.4	93.3	90.4	6.5	8.5	0.1	0.3
26	Wardha ..	0.3	1.2	84.7	82.7	14.9	14.7	0.1	1.0
27	Nagpur ..	4.3	8.3	74.6	69.8	21.1	21.0	2.0	5.0
28	Bhandara ..	9.6	16.3	59.8	54.2	30.5	28.8	5.8	11.9
29	Chandrapur ..	13.9	16.4	66.8	68.1	19.3	14.4	5.2	7.1
30	Gadchiroli ..	10.6	7.3	70.1	78.4	19.2	13.1	6.6	4.4
	State ..	**4.5**	**7.8**	**81.1**	**77.7**	**14.3**	**14.5**	**2.4**	**4.6**

Note : * = Based on Net Area Sown

APPENDIX II *(Continued)*

TABLE No. 8

Average Area Irrigated per Holding in case of Wholly Irrigated, Partly Irrigated and Overall Irrigated Holdings in 1985-86 and 1990-91

Area in Hectares

Sr. No.	District	Average irrigated area per :					
		Wholly irrigated holding		Partly irrigated holding		Overall irrigated holding	
		1985-86	1990-91	1985-86	1990-91	1985-86	1990-91
(1)	(2)	(3)	(4)	(5)	(6)	(7)	(8)
1	Bombay Subrbn. ..	..	..	..	..	..	..
2	Thane ..	0.66	0.75	0.69	0.90	0.68	0.81
3	Raigad ..	0.71	0.46	0.51	0.43	0.67	0.45
4	Ratnagiri ..	0.13	0.17	0.22	0.27	0.20	0.23
5	Sindhudurg ..	0.31	0.17	0.28	0.25	0.29	0.24
6	Nasik ..	1.17	1.05	0.89	0.76	0.95	0.83
7	Dhule ..	1.03	1.22	0.88	0.90	0.91	0.97
8	Jalgaon ..	1.12	1.28	0.99	1.09	1.02	1.14
9	Ahmadnagar ..	1.64	1.24	1.00	0.99	1.26	1.13
10	Pune ..	1.32	1.27	0.87	1.05	1.06	1.18
11	Solapur ..	1.56	1.32	1.11	1.15	1.23	1.23
12	Satara ..	0.86	0.82	0.52	0.66	0.62	0.72
13	Sangli ..	0.69	0.78	0.52	0.63	0.55	0.68
14	Kolhapur ..	0.44	0.45	0.42	0.42	0.42	0.43
15	Aurangabad ..	1.15	1.32	0.67	0.85	0.75	0.96
16	Jalna ..	1.32	1.58	0.76	1.07	0.82	1.20
17	Beed ..	1.08	1.50	0.80	0.95	0.83	1.09
18	Parbhani ..	1.88	1.43	0.56	1.06	0.64	1.11
19	Nanded ..	0.44	1.41	0.55	0.94	0.55	1.02
20	Usmanabad ..	0.83	1.56	0.72	1.02	0.73	1.09
21	Latur ..	1.27	1.57	0.61	0.97	0.62	1.02
22	Buldhana ..	1.38	2.44	0.68	1.32	0.71	1.46
23	Akola ..	0.66	1.63	0.76	1.17	0.76	1.21
24	Amravati ..	1.28	1.39	0.96	1.11	1.00	1.15
25	Yavatmal ..	1.05	1.88	0.75	1.05	0.76	1.09
26	Wardha ..	1.03	2.19	0.82	1.10	0.83	1.18
27	Nagpur ..	1.30	1.43	1.07	1.19	1.12	1.26
28	Bhandara ..	0.83	0.90	1.30	1.20	1.19	1.10
29	Chandrapur ..	0.98	1.03	1.28	1.27	1.16	1.14
30	Gadchiroli ..	1.30	1.14	1.36	1.10	1.35	1.12
	State ..	**1.17**	**1.11**	**0.83**	**0.91**	**0.92**	**0.98**

APPENDIX II (*Continued*)

TABLE NO. 9

Percentage of Area Irrigated by Different Sources in each District in 1985-86 and 1990-91

Sr. No.	District	Percentage of Net Irrigated Area to Net Area Sown		Percentage of area irrigated by :							
				Wells		Tanks		Canals		Others	
		1985-86	1990-91	1985-86	1990-91	1985-86	1990-91	1985-86	1990-91	1985-86	1990-91
(1)	(2)	(3)	(4)	(5)	(6)	(7)	(8)	(9)	(10)	(11)	(12)
1	Bombay Subrbn. ..	..	..	..	..	..	..	..	..	..	..
2	Thane ..	1.3	0.8	51.2	74.8	10.9	0.1	12.7	20.4	25.2	4.7
3	Raigad ..	2.4	2.2	11.0	28.2	0.4	0.1	88.3	69.1	0.3	2.6
4	Ratnagiri ..	0.4	0.4	57.4	75.9	0.0	0.0	23.9	12.6	18.6	11.4
5	Sindhudurg ..	0.7	0.7	11.7	54.4	8.0	6.4	21.2	2.5	59.1	36.7
6	Nasik ..	10.3	12.5	81.4	85.4	0.2	0.3	16.6	10.1	1.9	4.3
7	Dhule ..	4.8	7.4	84.9	77.1	0.2	0.0	9.4	6.4	5.5	16.5
8	Jalgaon ..	8.1	10.6	94.8	85.9	0.2	0.1	0.9	1.8	4.1	12.2
9	Ahmadnagar ..	18.7	25.0	77.3	79.7	0.2	0.0	21.9	16.3	0.6	4.0
10	Pune ..	15.2	22.9	68.7	60.1	2.2	0.6	19.7	24.8	9.3	14.6
11	Solapur ..	14.1	20.7	62.4	79.2	1.6	0.1	28.1	11.7	8.0	9.0
12	Satara ..	15.4	22.5	54.5	63.3	1.2	0.1	24.4	31.0	19.9	5.7
13	Sangli ..	8.3	16.1	58.9	51.8	2.5	0.6	3.2	5.7	35.4	41.9
14	Kohapur ..	13.3	15.5	15.2	39.4	0.8	1.2	2.5	1.5	81.5	57.9
15	Aurangabad ..	3.4	7.9	75.4	85.4	0.3	0.1	20.3	12.2	3.9	2.3
16	Jalna ..	2.3	7.1	70.4	56.4	1.5	0.0	11.2	30.4	16.9	13.1
17	Beed ..	3.7	8.6	84.3	75.8	4.9	0.0	8.9	20.7	1.9	3.5
18	Parbhani ..	1.1	3.7	58.2	70.5	0.8	0.5	35.1	26.9	5.8	2.1
19	Nanded ..	1.5	4.8	79.1	60.6	12.0	0.8	3.0	28.7	6.0	9.9
20	Usmanabad ..	2.5	6.4	80.8	87.0	1.9	1.9	12.2	5.5	5.1	5.6
21	Latur ..	1.2	4.3	76.4	91.1	1.4	0.0	12.2	1.1	10.0	1.0
22	Buldhana ..	1.6	5.8	64.8	95.0	10.9	0.5	22.9	2.1	1.4	2.4
23	Akola ..	1.0	2.5	78.6	87.7	2.0	1.0	16.6	7.8	2.8	3.5
24	Amravati ..	3.9	5.6	95.2	96.6	1.2	0.4	1.3	1.7	2.3	1.2
25	Yavatmal ..	1.6	3.4	61.6	78.1	1.4	1.1	30.7	14.6	6.2	3.0
26	Wardha ..	4.1	7.0	82.9	82.6	3.2	0.5	10.9	12.3	3.0	4.6
27	Nagpur ..	10.3	15.7	56.1	56.3	12.3	6.4	26.8	30.1	4.8	7.2
28	Bhandara ..	34.5	40.1	8.3	12.9	41.8	29.8	45.7	55.2	4.2	2.1
29	Chandrapur ..	14.6	14.8	2.4	21.2	60.8	45.2	23.3	21.9	13.4	11.7
30	Gadchiroli ..	19.0	12.1	5.4	18.7	68.8	55.0	19.3	11.3	6.5	15.1
	State ..	**7.7**	**11.5**	**57.9**	**65.7**	**10.6**	**4.9**	**21.0**	**19.0**	**10.5**	**10.4**

APPENDIX II (*Continued*)

TABLE NO. 10(A)

Percentage of Area under Principal Crops to Gross Cropped Area in each District in 1985-86 and 1990-91

Sr. No.	Distrrict	Gross Cropped Area		Food Crops		Cereals		Pulses		Fruit Crops		Oilseeds		Fiber crops		Fodder crops	
		1985-86	1990-91	1985-86	1990-91	1985-86	1990-91	1985-86	1990-91	1985-86	1990-91	1985-86	1990-91	1985-86	1990-91	1985-86	1990-91
(1)	(2)	(3)	(4)	(5)	(6)	(7)	(8)	(9)	(10)	(11)	(12)	(13)	(14)	(15)	(16)	(17)	(18)
1	Bombay Subrbn. ..	..	..	..	..	..	..	..	..	..	..	..	..	..	..	..	..
2	Thane ..	357567	377306	64.7	56.1	60.0	53.8	3.4	1.7	0.9	0.5	0.6	0.8	0.0	0.0	33.3	42.9
3	Raigad ..	181832	196030	95.0	92.1	92.8	91.4	2.0	0.0	0.2	0.5	0.3	0.5	0.0	0.0	4.6	7.3
4	Ratnagiri ..	239095	246300	60.7	58.8	57.8	53.9	0.6	0.2	2.0	4.6	1.4	1.4	0.0	0.0	37.1	39.6
5	Sindhudurg ..	149483	144440	91.6	89.4	77.7	70.4	2.0	2.1	11.3	16.1	6.7	3.1	0.0	0.0	1.6	7.4
6	Nasik ..	962927	931343	91.4	87.8	77.5	74.0	9.0	6.6	1.3	1.3	5.8	0.1	0.3	0.3	3.2	6.0
7	Dhule ..	796555	730198	78.1	78.7	61.3	61.2	14.0	13.0	0.3	0.6	13.0	9.7	8.6	11.3	0.1	0.3
8	Jalgaon ..	892836	836813	65.9	67.6	47.1	48.3	12.7	11.0	4.6	5.8	12.3	9.1	21.3	23.1	0.4	0.6
9	Ahmadnagar ..	1247541	1284937	92.9	92.0	82.4	77.9	5.9	6.9	0.2	0.5	3.5	3.8	0.1	0.3	3.3	3.8
10	Pune ..	1047726	1009011	81.1	79.8	68.2	67.6	7.2	3.9	0.5	0.7	5.4	5.5	0.1	0.0	12.8	14.0
11	Solapur ..	1161168	1027574	91.8	89.2	79.7	71.7	8.6	9.8	0.2	0.8	6.9	9.7	0.5	0.2	0.6	0.8
12	Satara ..	737202	791497	82.6	77.5	66.9	61.7	9.3	8.6	0.1	0.2	9.4	6.8	0.3	0.3	7.4	15.2
13	Sangli ..	627546	623622	89.5	89.5	73.4	70.9	11.5	8.8	0.3	1.1	9.1	2.0	0.1	0.2	0.3	0.9
14	Kolhapur ..	459641	491905	70.2	65.6	50.3	47.1	7.9	3.6	0.1	0.6	12.2	13.4	0.1	0.1	14.6	20.0
15	Aurangabad ..	835567	799935	84.9	84.6	72.1	69.1	11.0	10.9	0.3	0.7	5.3	6.0	9.9	9.2	0.1	0.2
16	Jalna ..	759381	688969	70.1	74.9	50.8	53.9	18.3	18.4	0.1	0.3	6.8	5.3	24.6	19.6	0.0	0.1
17	Beed ..	941237	946175	90.6	88.6	77.8	76.1	11.5	9.8	0.1	0.1	5.3	6.1	4.0	5.2	0.1	0.1
18	Parbhani ..	958937	1002550	68.3	61.1	50.0	43.4	16.8	15.6	0.1	0.3	3.1	4.0	28.4	34.8	0.2	0.0
19	Nanded ..	797407	831954	65.0	60.7	49.1	45.0	13.3	11.5	0.3	1.1	2.7	2.4	32.2	36.8	0.1	0.0
20	Usmanabad ..	693661	688359	89.9	87.6	69.0	63.1	19.4	21.0	0.1	0.2	9.8	11.0	0.1	1.3	0.2	0.0
21	Latur ..	627497	675317	84.8	85.1	61.2	56.8	22.6	25.2	0.0	0.1	12.1	6.0	2.9	3.6	0.0	0.1
22	Buldhana ..	676988	727327	58.9	58.7	39.4	39.8	18.6	16.7	0.1	1.4	6.3	5.5	34.4	35.8	0.3	0.0
23	Akola ..	780537	860109	55.1	52.7	34.9	30.7	19.7	21.1	0.2	0.5	3.8	3.5	40.9	41.3	0.1	0.1
24	Amravati ..	748466	721579	50.1	44.9	32.7	27.3	13.0	12.4	2.8	3.8	4.4	3.4	45.4	51.6	0.0	0.0
25	Yavatmal ..	839264	812237	44.2	41.3	32.4	27.9	11.1	11.8	0.1	0.4	3.2	2.3	52.5	56.3	0.0	0.1
26	Wardha ..	426703	416427	51.6	45.6	39.6	28.3	10.3	14.5	0.8	1.8	7.3	0.5	40.9	47.6	0.0	0.2
27	Nagpur ..	561236	536246	80.7	69.3	56.5	44.3	16.0	16.5	2.6	3.2	7.4	17.5	10.8	12.6	0.1	0.1
28	Bhandara ..	510253	493511	93.4	93.2	81.7	78.3	10.9	13.9	0.1	0.1	6.2	6.0	0.1	0.8	0.3	0.0
29	Chandrapur ..	511859	515947	82.0	78.5	68.9	62.9	11.4	13.7	0.0	0.0	6.2	6.1	11.7	15.4	0.0	0.0
30	Gadchiroli ..	221950	227649	95.8	93.2	84.5	81.0	10.2	10.6	0.1	0.5	7.0	2.6	0.1	4.2	0.1	0.0
	State ..	**19742392**	**19636063**	**76.6**	**74.0**	**61.3**	**57.2**	**12.1**	**11.7**	**0.7**	**1.2**	**6.4**	**6.4**	**13.9**	**15.6**	**2.9**	**4.0**

APPENDIX II *(Continued)*

TABLE NO. 10(B)

Percentage of Area under Important Crops to Gross Cropped Area in each District in 1985-86 and 1990-91

Sr. No	District	Rice		Jowar		Bajri		Wheat		Tur		Sugarcane		Cotton		Groundnut	
		1985-86	1990-91	1985-86	1990-91	1985-86	1990-91	1985-86	1990-91	1985-86	1990-91	1985-86	1990-91	1985-86	1990-91	1985-86	1990-91
(1)	(2)	(3)	(4)	(5)	(6)	(7)	(8)	(9)	(10)	(11)	(12)	(13)	(14)	(15)	(16)	(17)	(18)
1	Bombay Subrbn. ..	..	..	..	..	..	..	..	..	..	..	..	..	..	..	..	..
2	Thane ..	47.7	44.4	1.5	0.0	0.0	0.0	0.8	0.1	0.6	0.8	0.0	0.0	0.0	0.0	0.2	0.1
3	Raigad ..	82.5	84.0	0.1	0.0	0.0	0.0	0.3	0.0	0.2	0.0	0.0	0.0	0.0	0.0	0.0	0.1
4	Ratnagiri ..	41.2	42.0	0.6	0.0	0.0	0.0	0.4	0.1	0.2	0.0	0.0	0.0	0.0	0.0	0.0	0.0
5	Sindhudurg ..	69.6	62.6	0.0	0.0	0.0	0.0	0.1	0.0	0.1	0.0	0.1	0.1	0.0	0.0	2.1	0.2
6	Nasik ..	6.0	7.0	12.2	7.2	43.2	48.1	8.8	3.2	0.6	0.6	2.1	2.5	0.1	0.1	3.7	4.3
7	Dhule ..	4.7	5.3	24.4	23.5	21.6	25.1	4.3	1.2	1.6	2.2	1.2	2.4	8.5	11.1	12.1	8.6
8	Jalgaon ..	0.7	0.8	29.1	34.0	11.5	11.8	5.6	1.4	1.5	1.9	0.8	1.5	20.7	22.3	8.0	3.3
9	Ahmadnagar ..	0.6	0.9	37.4	41.0	22.3	31.3	5.0	4.0	1.8	2.2	4.0	5.9	0.1	0.3	0.4	1.1
10	Pune ..	7.6	9.9	39.9	34.7	14.1	17.6	4.9	3.7	1.6	0.4	2.9	4.9	0.1	0.0	3.4	4.2
11	Solapur ..	0.2	0.9	69.5	60.7	5.1	6.3	3.3	2.4	2.4	5.6	2.5	6.2	0.5	0.2	1.7	3.4
12	Satara ..	6.7	4.9	35.9	33.5	16.4	17.9	4.8	2.8	1.9	1.1	4.6	5.7	0.2	0.1	9.3	6.5
13	Sangli ..	3.1	3.7	46.7	46.7	17.9	17.9	4.7	1.3	2.2	1.6	3.7	7.8	0.1	0.2	8.6	6.5
14	Kolhapur ..	26.2	26.0	10.6	12.0	0.3	2.0	5.5	0.5	0.3	0.4	10.0	12.3	0.1	0.1	13.8	10.2
15	Aurangabad ..	0.1	0.3	42.2	36.4	25.8	28.3	3.0	2.6	3.6	7.3	1.0	3.3	9.7	9.2	1.6	1.8
16	Jalna ..	0.0	0.1	34.2	36.3	11.1	14.6	4.4	1.7	3.8	7.3	0.6	2.0	24.1	19.5	1.2	0.9
17	Beed ..	0.5	0.7	48.2	43.6	22.8	29.3	3.5	2.1	5.3	5.7	0.5	1.9	3.7	5.2	1.2	1.8
18	Parbhani ..	2.4	1.7	39.9	38.4	1.4	1.5	5.5	1.7	5.3	6.1	0.2	1.4	28.2	34.7	0.9	1.2
19	Nanded ..	5.2	3.8	40.1	39.4	0.3	0.6	3.2	1.0	5.3	5.3	0.5	1.7	31.9	36.5	1.0	0.9
20	Usmanabad ..	1.7	2.5	58.0	53.7	2.8	2.4	4.9	3.2	9.6	14.0	0.8	2.7	0.0	1.0	2.6	2.7
21	Latur ..	3.3	4.6	50.7	47.7	1.8	1.8	3.6	2.1	11.3	11.7	0.7	2.5	2.7	3.4	4.8	3.2
22	Buldhana ..	0.1	0.4	36.4	34.4	1.6	2.4	1.1	2.4	3.4	3.8	0.1	0.3	34.0	35.6	2.7	2.3
23	Akola ..	0.9	0.9	28.7	27.5	0.4	0.6	4.7	1.6	4.1	5.1	0.1	0.2	40.2	43.4	1.5	0.9
24	Amravati ..	1.7	2.6	23.2	21.8	0.3	0.3	6.2	1.4	8.9	7.2	0.0	0.1	44.4	51.5	3.3	2.2
25	Yavatmal ..	1.1	1.1	29.2	24.1	0.8	0.1	1.2	1.6	7.3	8.2	0.2	0.7	52.1	56.2	2.2	1.2
26	Wardha ..	1.1	0.6	29.0	23.4	0.1	0.2	8.9	4.1	6.8	9.8	0.1	0.3	40.2	47.5	3.9	2.6
27	Nagpur ..	9.1	10.9	34.0	24.6	0.2	0.1	12.9	8.4	6.6	8.6	0.0	0.1	10.5	12.5	3.4	4.0
28	Bhandara ..	70.3	70.8	5.2	2.6	0.4	0.0	5.1	3.9	6.6	1.6	0.1	0.3	0.1	0.7	0.0	0.1
29	Chandrapur ..	30.1	32.0	32.6	25.3	0.1	0.1	5.7	5.4	1.9	3.7	0.0	0.0	11.6	15.4	0.1	0.0
30	Gadchiroli ..	66.7	65.4	12.7	11.6	0.1	0.0	1.9	1.3	0.4	1.0	0.0	0.0	0.0	4.2	0.0	0.0
	State ..	**8.9**	**9.2**	**35.4**	**31.8**	**10.1**	**11.8**	**4.6**	**2.4**	**3.5**	**4.6**	**1.5**	**2.7**	**13.7**	**15.5**	**3.4**	**2.8**

APPENDIX II *(Continued)*

TABLE NO. 11(A)

Percentage share of each District to State total area under Principal Crops in 1985-86 and 1990-91

Sr. No.	District	Gross Cropped Area		Food Crops		Cereals		Pulses		Fruit Crops		Oilseeds		Fiber Crops		Fodder Crops	
		1985-86	1990-91	1985-86	1990-91	1985-86	1990-91	1985-86	1990-91	1985-86	1990-91	1985-86	1990-91	1985-86	1990-91	1985-86	1990-91
(1)	(2)	(3)	(4)	(5)	(6)	(7)	(8)	(9)	(10)	(11)	(12)	(13)	(14)	(15)	(16)	(17)	(18)
1	Bombay Subrbn. ..	..	..	..	..	..	..	..	..	..	..	..	..	..	..	..	..
2	Thane ..	1.8	1.9	1.5	1.5	1.8	1.8	0.5	0.3	2.4	0.8	0.2	0.2	0.0	0.0	20.8	20.8
3	Raigad ..	0.9	1.0	1.1	1.2	1.4	1.6	0.2	0.0	0.2	0.4	0.0	0.1	0.0	0.0	1.4	1.8
4	Ratnagiri ..	1.2	1.3	1.0	1.0	1.1	1.2	0.1	0.0	3.4	4.8	0.3	0.3	0.0	0.0	15.5	12.5
5	Sindhudurg ..	0.8	0.7	0.9	0.9	1.0	0.9	0.1	0.1	12.2	10.1	0.8	0.4	0.0	0.0	0.4	1.4
6	Nasik ..	4.9	4.7	5.8	5.6	6.2	6.1	3.7	2.7	4.2	5.4	3.8	4.3	0.0	0.1	5.4	7.2
7	Dhule ..	4.0	3.7	4.1	4.0	4.0	4.0	4.7	4.1	1.7	1.8	8.3	5.7	2.5	2.7	0.2	0.3
8	Jalgaon ..	4.5	4.2	3.9	3.9	3.5	3.6	4.8	4.0	29.7	20.9	8.8	6.2	6.9	6.3	0.6	0.7
9	Ahmadnagar ..	6.3	6.5	7.7	8.1	8.5	8.9	3.1	3.8	2.1	2.7	3.5	4.0	0.0	0.1	7.1	6.3
10	Pune ..	5.3	5.1	5.6	5.5	5.9	6.1	3.2	1.7	3.5	3.1	4.5	4.4	0.0	0.0	23.4	18.2
11	Solapur ..	5.9	5.2	7.0	6.3	7.6	6.6	4.2	4.4	2.0	3.8	6.4	7.9	0.2	0.1	1.3	1.0
12	Satara ..	3.7	4.0	4.0	4.2	4.1	4.3	2.9	2.9	0.5	0.8	5.5	4.3	0.1	0.1	9.6	15.4
13	Sangli ..	3.2	3.2	3.7	3.8	3.8	3.9	3.0	2.4	1.3	3.1	4.6	1.0	0.0	0.0	0.4	0.7
14	Kolhapur ..	2.3	2.5	2.1	2.2	1.9	2.1	1.5	0.8	0.5	1.2	5.2	5.3	0.0	0.0	11.7	12.6
15	Aurangabad ..	4.2	4.1	4.7	4.7	5.0	4.9	3.7	3.8	1.7	2.4	3.3	3.8	3.0	2.4	0.2	0.2
16	Jalna ..	3.8	3.5	3.5	3.6	3.2	3.3	5.8	5.5	0.6	1.0	2.9	2.9	6.8	4.4	0.1	0.1
17	Beed ..	4.8	4.8	5.6	5.8	6.1	6.4	4.6	4.1	0.5	0.6	4.0	4.6	1.4	1.6	0.1	0.1
18	Parbhani ..	4.9	5.1	4.3	4.2	4.0	3.9	6.8	6.8	1.0	1.4	2.2	3.2	9.9	11.4	0.3	0.0
19	Nanded ..	4.0	4.2	3.4	3.5	3.2	3.3	4.4	4.2	1.7	4.6	1.7	1.6	9.3	10.0	0.1	0.0
20	Usmanabad ..	3.5	3.5	4.1	4.2	4.0	3.9	5.7	6.3	0.3	0.5	5.4	6.1	0.0	0.3	0.2	0.0
21	Latur ..	3.2	3.4	3.5	4.0	3.2	3.4	6.0	7.4	0.1	0.2	6.1	6.0	0.7	0.8	0.0	0.1
22	Buldhana ..	3.4	3.7	2.6	2.9	2.2	2.6	5.3	5.3	0.4	4.3	3.4	3.2	8.5	8.5	0.3	0.0
23	Akola ..	4.0	4.4	2.8	3.1	2.2	2.4	6.5	7.9	0.8	1.8	3.4	2.4	11.6	11.6	0.1	0.1
24	Amravati ..	3.8	3.7	2.5	2.2	2.0	1.8	4.1	3.9	15.0	11.8	2.6	2.0	12.4	12.2	0.1	0.0
25	Yavatmal ..	4.2	4.1	2.4	2.3	2.2	2.0	3.9	0.1	0.7	1.5	2.1	1.5	15.8	14.9	0.1	0.1
26	Wardha ..	2.2	2.1	1.4	1.3	1.4	1.0	1.8	2.6	2.3	3.2	2.6	2.2	6.3	6.5	0.0	0.1
27	Nagpur ..	2.8	2.7	3.0	2.6	2.6	2.1	3.8	3.8	10.7	7.5	3.7	7.5	2.2	2.2	0.1	0.1
28	Bhandara ..	2.6	2.5	3.1	3.2	3.4	3.4	2.3	3.0	0.3	0.2	2.5	2.4	0.0	0.1	0.2	0.0
29	Chandrapur ..	2.6	2.6	2.8	2.8	2.9	2.9	2.4	3.1	0.1	0.1	2.5	2.5	2.2	2.6	0.0	0.0
30	Gadchiroli ..	1.1	1.2	1.4	1.5	1.6	1.6	0.9	1.1	0.1	0.5	0.7	0.5	0.0	0.3	0.0	0.0
	State total ..	**100.0**	**100.0**	**100.0**	**100.0**	**100.0**	**100.0**	**100.0**	**100.0**	**100.0**	**100.0**	**100.0**	**100.0**	**100.0**	**100.0**	**100.0**	**100.0**

APPENDIX II *(Continued)*

TABLE No. 11(B)

Percentage of each District to State total area under Important Crops in 1985-86 and 1990-91

Sr. No.	District	Rice		Jowar		Bajri		Wheat		Sugarcane		Cotton		Groundnut	
		1985-86	1990-91	1985-86	1990-91	1985-86	1990-91	1985-86	1990-91	1985-86	1990-91	1985-86	1990-91	1985-86	1990-91
(1)	(2)	(3)	(4)	(5)	(6)	(7)	(8)	(9)	(10)	(11)	(12)	(13)	(14)	(15)	(16)	(17)	(18)
1	Bombay Subrbn. ..	..	..	..	..	..	..	..	..	..	..	..	..	..	..
2	Thane ..	9.7	9.2	0.1	0.0	0.0	0.0	0.3	0.0	0.3	0.3	0.0	0.0	0.1	0.0
3	Raigad ..	8.6	9.1	0.0	0.0	0.0	0.0	0.1	0.0	0.0	0.0	0.0	0.0	0.0	0.0
4	Ratnagiri ..	5.6	5.7	0.0	0.0	0.0	0.0	0.1	0.0	0.0	0.0	0.0	0.0	0.0	0.0
5	Sindhudurg ..	5.9	5.0	0.0	0.0	0.0	0.0	0.0	0.0	0.1	0.0	0.0	0.0	0.5	0.1
6	Nasik ..	3.3	3.6	1.7	1.1	20.8	19.2	9.3	6.3	6.9	4.3	0.0	0.0	5.7	7.4
7	Dhule ..	2.1	2.1	2.8	2.8	8.6	7.9	3.7	1.8	3.4	3.2	2.5	2.7	14.5	11.5
8	Jalgaon ..	0.3	0.4	3.7	4.6	5.2	4.2	5.5	2.4	2.6	2.3	6.8	6.2	10.7	5.1
9	Ahmadnagar ..	0.4	0.7	9.5	8.4	13.9	17.3	6.8	10.8	17.3	14.3	0.0	0.1	0.8	2.5
10	Pune ..	4.1	5.5	6.0	5.6	7.4	7.6	5.6	7.9	10.7	9.4	0.0	0.0	5.3	7.8
11	Solapur ..	0.2	0.5	11.5	10.0	3.0	2.8	4.2	5.2	10.2	12.0	0.2	0.1	3.0	6.4
12	Satara ..	2.8	2.1	3.8	4.2	6.0	6.1	3.9	4.7	11.8	8.5	0.1	0.0	10.2	9.4
13	Sangli ..	1.1	1.3	4.2	4.7	5.6	4.8	3.2	1.7	8.2	9.1	0.0	0.0	8.1	7.4
14	Kolhapur ..	6.9	7.0	0.7	0.9	0.1	0.4	2.8	0.5	15.8	11.3	0.0	0.0	9.5	9.2
15	Aurangabad ..	0.0	0.1	5.0	4.7	10.8	9.7	2.7	4.3	2.9	5.0	3.0	2.4	2.0	2.6
16	Jalna ..	0.0	0.1	3.7	4.0	4.2	4.3	3.7	2.5	1.6	2.6	6.8	4.4	1.4	1.1
17	Beed ..	0.3	0.4	6.5	6.6	10.7	11.9	3.6	4.1	1.8	3.4	1.3	1.6	1.7	3.2
18	Parbhani ..	1.3	0.9	5.5	6.2	0.7	0.6	5.8	3.6	7.0	6.8	0.6	2.7	10.0	11.5	1.2	2.2
19	Nanded ..	2.4	1.7	4.6	5.3	0.1	0.2	2.8	1.7	6.1	4.9	1.4	2.7	9.4	10.2	1.2	1.4
20	Usmanabad ..	0.7	1.0	5.7	5.9	1.0	0.7	3.7	4.6	9.7	10.7	1.8	3.5	0.0	0.2	2.7	3.5
21	Latur ..	1.2	1.7	4.5	5.2	0.6	0.5	2.5	3.0	10.3	8.7	1.6	3.1	0.6	0.8	4.5	3.9
22	Buldhana ..	0.0	0.1	3.5	4.0	0.5	0.8	0.8	3.6	3.4	3.1	0.3	0.4	8.5	8.5	2.7	3.1
23	Akola ..	0.4	0.4	3.2	3.8	0.2	0.2	2.9	2.9	6.4	4.9	0.2	0.3	11.6	12.3	1.8	1.4
24	Amravati ..	0.7	1.0	2.5	2.5	0.1	0.1	5.1	2.2	6.4	5.8	0.1	0.2	12.3	12.2	3.7	2.9
25	Yavatmal ..	0.5	0.5	3.5	3.1	0.3	0.4	1.1	2.7	8.8	7.4	0.4	1.0	16.0	15.0	2.7	1.7
26	Wardha ..	0.3	0.1	1.8	1.6	0.0	0.0	4.1	3.6	4.2	4.5	0.1	0.2	6.3	6.5	2.5	2.0
27	Nagpur ..	2.9	3.2	2.7	2.1	0.1	0.0	7.9	9.4	5.4	5.1	0.1	0.1	2.2	2.2	2.9	4.0
28	Bhandara ..	20.8	19.2	0.4	0.2	0.1	0.0	2.8	4.0	1.4	0.9	0.1	0.3	0.0	0.1	0.0	0.1
29	Chandrapur ..	8.8	9.1	2.4	2.1	0.0	0.0	3.2	5.8	2.3	2.1	0.0	0.0	2.2	2.6	0.0	0.0
30	Gadchiroli ..	8.4	8.2	0.4	0.4	0.0	0.0	0.4	0.6	0.3	0.3	0.0	0.0	0.0	0.3	0.0	0.0
	**State total .. **	**100.0**	**100.0**	**100.0**	**100.0**	**100.0**	**100.0**	**100.0**	**100.0**	**100.0**	**100.0**	**100.0**	**100.0**	**100.0**	**100.0**	**100.0**	**100.0**

APPENDIX II *(Continued)*

TABLE No. 11(C)

Percentage of each District to the State total area under Important Irrigated Crops in 1985-86 and 1990-91

Sr. No.	District	Rice		Jowar		Wheat		Cotton	
		1985-86	1990-91	1985-86	1990-91	1985-86	1990-91	1985-86	1990-91
(1)	(2)	(3)	(4)	(5)	(6)	(7)	(8)	(9)	(10)
1	Bombay Subrbn. ..	..	..	..	..	..	..	..	..
2	Thane ..	0.1	0.1	0.0	0.0	0.0	0.0	0.0	0.0
3	Raigad ..	2.0	0.9	0.1	0.0	0.0	0.0	0.0	0.0
4	Ratnagiri ..	0.1	0.0	0.0	0.0	0.0	0.0	0.0	0.0
5	Sindhudurg ..	0.1	0.1	0.0	0.0	0.0	0.0	0.0	0.0
6	Nasik ..	1.9	1.2	1.4	1.8	7.5	6.3	0.7	0.7
7	Dhule ..	0.3	0.2	0.3	0.5	6.4	2.4	5.3	6.5
8	Jalgaon ..	1.1	0.2	0.5	0.6	7.5	3.4	7.4	9.4
9	Ahmadnagar ..	0.1	0.3	29.5	23.8	11.3	15.7	0.3	0.7
10	Pune ..	1.0	0.8	13.4	17.5	6.5	10.7	0.3	0.1
11	Solapur ..	0.1	0.4	22.0	19.4	5.9	6.8	3.9	2.8
12	Satara ..	2.3	0.8	10.3	16.5	3.7	5.5	1.4	1.8
13	Sangli ..	1.4	1.5	2.9	4.5	2.9	2.2	0.2	2.2
14	Kolhapur ..	1.5	0.8	1.7	0.6	2.7	0.6	0.0	0.4
15	Aurangabad ..	0.0	0.1	0.7	1.1	3.7	4.5	19.2	6.3
16	Jalna ..	0.0	0.1	0.7	2.7	3.6	2.7	38.3	9.3
17	Beed ..	0.6	0.1	8.9	7.1	2.9	3.1	6.0	4.3
18	Parbhani ..	0.6	0.2	0.3	0.2	6.5	3.9	3.9	1.3
19	Nanded ..	3.5	0.2	0.1	0.5	2.6	2.0	2.8	1.2
20	Usmanabad ..	0.2	0.3	4.0	1.9	2.2	2.0	0.0	0.0
21	Latur ..	0.0	0.2	1.5	0.6	2.4	1.2	0.0	0.6
22	Buldhana ..	0.0	0.5	0.1	0.1	0.8	5.0	2.3	16.6
23	Akola ..	0.0	0.1	0.1	0.1	2.6	3.1	0.5	7.7
24	Amravati ..	0.0	0.0	0.2	0.1	3.4	1.8	0.7	7.6
25	Yavatmal ..	0.2	0.1	0.3	0.1	1.1	3.2	5.7	7.5
26	Wardha ..	0.0	0.0	0.1	0.0	5.6	4.0	0.8	6.1
27	Nagpur ..	5.3	8.9	0.4	0.2	6.1	7.7	0.3	6.8
28	Bhandara ..	44.0	52.8	0.2	0.0	1.1	1.6	0.0	0.0
29	Chandrapur ..	22.9	21.9	0.2	0.1	0.8	0.5	0.1	0.2
30	Gadchiroli ..	10.6	7.4	0.1	0.0	0.0	0.2	0.0	0.0
	**State total .. **	**100.0**	**100.0**	**100.0**	**100.0**	**100.0**	**100.0**	**100.0**	**100.0**

APPENDIX II *(Continued.)*

TABLE NO. 11(D)

Percentage of each District under Important Fruit crops, Vegetables, Condiments & Spices to State total Area in 1990-91

Sr. No. (1)	District (2)		*Mango* (3)	*Banana* (4)	*Citrus Fruits* (5)	*Grapes* (6)	*Onion* (7)	*Total Vegetables* (8)	*Chillies* (9)	*Total Condiments & Spices* (10)
1	Bombay Subrbn.	..	..	..	..	..	..	..	..	..
2	Thane	..	0.2	0.6	0.0	0.0	0.0	0.6	0.1	0.1
3	Raigad	..	1.6	0.0	0.0	0.0	0.0	0.0	0.0	0.4
4	Ratnagiri	..	22.8	0.0	0.0	0.0	0.0	0.0	0.0	0.5
5	Sindhudurg	..	26.0	0.0	0.0	0.0	0.4	0.0	0.3	0.6
6	Nasik	..	0.6	0.1	0.5	59.4	33.0	24.9	3.4	3.3
7	Dhule	..	0.1	4.4	0.1	2.8	7.1	4.8	5.6	5.7
8	Jalgaon	..	0.6	60.5	1.7	1.6	1.5	2.2	2.9	2.6
9	Ahmadnagar	..	1.3	1.5	2.7	3.8	9.6	7.0	1.6	2.0
10	Pune	..	1.1	1.5	1.3	3.5	23.8	22.2	2.0	2.2
11	Solapur	..	1.3	1.8	1.9	6.7	4.6	3.4	2.0	2.2
12	Satara	..	0.4	0.2	0.5	2.0	6.4	6.9	0.9	2.3
13	Sangli	..	0.2	4.4	0.0	14.9	0.6	1.1	3.5	3.6
14	Kolhapur	..	0.2	2.4	0.0	0.8	1.8	4.2	6.3	5.2
15	Aurangabad	..	0.5	1.1	5.7	0.4	1.9	1.6	1.9	1.8
16	Jalna	..	0.1	0.6	2.6	0.1	0.6	0.9	1.7	1.5
17	Beed	..	0.4	0.6	0.4	0.3	0.8	0.8	0.8	3.7
18	Parbhani	..	0.1	3.6	0.5	0.1	1.5	1.8	1.5	1.9
19	Nanded	..	0.0	10.8	1.4	0.0	0.4	1.0	10.8	9.2
20	Usmanabad	..	0.1	0.2	0.3	1.9	0.5	0.6	0.9	3.8
21	Latur	..	0.1	0.1	0.0	1.3	0.7	0.8	1.5	2.6
22	Buldhana	..	18.2	1.3	1.7	0.1	1.1	0.9	2.8	2.4
23	Akola	..	3.7	0.6	2.9	0.0	0.6	1.0	1.2	1.1
24	Amravati	..	3.8	1.0	42.2	0.1	0.9	1.8	8.7	7.2
25	Yavatmal	..	3.1	1.0	1.6	0.0	0.6	2.0	2.5	2.2
26	Wardha	..	7.0	1.7	5.3	0.0	0.3	1.2	1.7	1.5
27	Nagpur	..	6.2	0.1	24.6	0.0	0.7	5.6	22.9	19.4
28	Bhandara	..	1.1	0.0	0.2	0.0	0.1	0.9	2.3	2.1
29	Chandrapur	..	0.1	0.0	0.0	0.0	0.3	0.8	8.6	7.4
30	Gadchiroli	..	0.1	0.1	1.9	0.0	0.0	0.3	2.0	1.7
	State total	..	**100.0**	**100.0**	**100.0**	**100.0**	**100.0**	**100.0**	**100.0**	**100.0**

APPENDIX II *(Continued)*

TABLE NO. 11(E)

Districtwise Cropping Intensity in 1985-86 and 1990-91

Sr. No. (1)	District (2)		1985-86 Gross Cropped Area (Ha) (3)	1985-86 Net Area Sown (Ha) (4)	1985-86 Cropping Intensity (%) (5)	1990-91 Gross Cropped Area (Ha) (6)	1990-91 Net Area Sown (Ha) (7)	1990-91 Cropping Intensity (%) (8)
1	Bombay Subrbn.	..	..	..	..	..	..	..
2	Thane	..	3,57,567	3,57,324	100	3,77,306	3,69,024	102
3	Raigad	..	1,81,832	1,70,714	106	1,96,030	1,90,376	103
4	Ratnagiri	..	2,39,095	2,37,111	101	2,46,300	2,42,650	102
5	Sindhudurg	..	1,49,483	1,46,410	102	1,44,440	1,35,373	107
6	Nasik	..	9,62,927	8,95,277	108	9,31,343	8,50,170	110
7	Dhule	..	7,96,555	6,95,243	115	7,30,198	6,74,499	108
8	Jalgaon	..	8,92,836	7,90,053	113	8,36,813	7,86,797	106
9	Ahmadnagar	..	12,47,541	11,53,578	108	12,84,937	11,98,094	107
10	Pune	..	10,47,726	9,39,664	112	10,09,011	9,29,865	109
11	Solapur	..	11,61,168	10,93,801	106	10,27,574	9,81,197	105
12	Satara	..	7,37,202	6,56,993	112	7,91,497	6,99,344	113
13	Sangli	..	6,27,546	5,56,453	113	6,23,622	5,66,524	110
14	Kolhapur	..	4,59,641	4,17,501	110	4,91,905	4,34,222	113
15	Aurangabad	..	8,35,567	7,56,274	110	7,99,935	7,32,243	109
16	Jalna	..	7,59,381	6,48,988	117	6,88,969	6,02,724	114
17	Beed	..	9,41,237	8,53,616	110	9,46,175	8,31,445	114
18	Parbhani	..	9,58,937	8,73,043	110	10,02,550	9,07,180	111
19	Nanded	..	7,97,407	7,55,050	106	8,31,954	7,51,063	111
20	Usmanabad	..	6,93,661	6,41,045	108	6,88,359	5,93,749	116
21	Latur	..	6,27,497	6,11,960	103	6,75,317	6,01,767	112
22	Buldhana	..	6,76,988	6,43,608	105	7,27,327	6,54,027	111
23	Akola	..	7,80,537	7,56,608	103	8,60,109	7,54,434	114
24	Amravati	..	7,48,466	7,12,264	105	7,21,579	6,88,689	105
25	Yavatmal	..	8,39,264	8,28,839	101	8,12,237	7,77,527	104
26	Wardha	..	4,26,703	4,03,720	106	4,16,427	3,70,331	112
27	Nagpur	..	5,61,236	5,36,975	105	5,36,246	5,05,388	106
28	Bhandara	..	5,10,253	3,88,591	131	4,93,511	3,76,049	131
29	Chandrapur	..	5,11,859	4,93,806	104	5,15,947	4,79,733	108
30	Gadchiroli	..	2,21,950	2,04,518	109	2,27,649	2,05,141	111
	State	..	**1,97,42,392**	**1,82,29,431**	**108**	**1,96,36,063**	**1,78,90,421**	**110**

APPENDIX II *(Continued.)*

TABLE No. 12

Percentage of Net Area Sown to Operated Area in each District by major size classes in 1985-86 and 1990-91

Sr. No.	District	Marginal		Small		Semi-medium		Medium		Large		All Classes	
		1985-86	1990-91	1985-86	1990-91	1985-86	1990-91	1985-86	1990-91	1985-86	1990-91	1985-86	1990-91
(1)	(2)	(3)	(4)	(5)	(6)	(7)	(8)	(9)	(10)	(11)	(12)	(13)	(14)
1	Bombay Subrbn. ..	..	..	..	..	..	..	..	..	..	..	..	..
2	Thane ..	94.4	94.4	91.9	92.2	88.7	89.1	81.8	84.9	75.9	75.2	84.7	86.4
3	Raigad ..	77.6	79.2	63.5	63.1	50.5	51.2	36.1	40.1	31.1	41.4	49.1	54.7
4	Ratnagiri ..	53.3	55.5	38.4	42.0	35.3	36.5	30.1	31.0	25.5	26.0	32.5	33.8
5	Sindhudurg ..	64.0	55.5	47.3	43.5	37.7	35.2	31.2	27.5	31.3	20.6	37.0	32.3
6	Nasik ..	91.4	91.6	90.5	90.2	88.5	87.2	84.4	81.8	76.2	70.3	85.0	83.6
7	Dhule ..	96.9	96.4	96.3	95.5	94.1	93.2	91.5	90.1	86.6	83.5	93.0	91.9
8	Jalgaon ..	96.9	95.7	95.8	95.2	93.7	93.1	91.6	90.5	88.8	82.3	93.0	92.0
9	Ahamadnagar ..	95.2	93.4	94.1	92.7	92.1	89.9	88.9	86.2	79.8	73.3	89.9	88.3
10	Pune ..	90.4	92.1	88.8	89.5	85.6	86.4	80.3	80.0	74.4	69.7	82.0	82.5
11	Solapur ..	92.5	91.1	91.5	89.0	89.9	86.2	85.9	80.7	77.2	67.1	85.0	80.8
12	Satara ..	91.6	93.1	89.2	90.7	84.4	87.6	75.4	82.2	61.9	66.2	81.9	85.9
13	Sangli ..	90.9	90.2	87.8	87.2	83.7	82.7	73.9	73.0	62.4	58.6	78.4	78.6
14	Kolhapur ..	91.7	93.4	89.2	90.9	84.8	88.0	76.9	83.9	61.9	70.7	82.9	87.8
15	Aurangabad ..	97.2	97.5	97.6	97.1	97.0	95.8	95.3	93.6	92.1	83.6	95.9	94.6
16	Jalna ..	97.6	97.8	97.3	96.7	96.9	95.7	95.1	93.8	90.4	86.9	95.4	94.8
17	Beed ..	94.9	95.9	94.8	94.8	93.8	93.8	91.5	92.4	85.5	85.4	91.7	93.0
18	Parbhani ..	97.3	96.8	96.7	96.7	96.1	96.0	94.7	94.6	92.2	86.1	95.2	95.0
19	Nanded ..	95.6	95.8	94.3	95.0	92.7	93.8	90.5	92.0	86.1	87.7	91.7	93.5
20	Usmanabad ..	95.2	95.7	95.7	94.8	94.4	93.6	92.0	90.3	86.9	80.3	91.8	90.5
21	Latur ..	94.9	94.9	94.5	94.8	93.1	94.2	91.5	92.7	87.5	88.4	91.5	93.1
22	Buldhana ..	93.6	93.8	93.3	93.7	92.2	92.0	90.2	90.3	86.0	82.8	90.6	90.7
23	Akola ..	95.2	94.7	94.6	94.1	93.3	92.9	91.8	91.5	89.1	86.5	92.1	91.7
24	Amravati ..	95.9	95.5	95.1	94.9	94.2	93.8	92.3	93.0	90.4	88.7	93.2	93.3
25	Yavatmal ..	92.7	92.3	92.7	91.6	91.3	90.3	88.1	86.7	84.4	80.4	88.9	87.6
26	Wardha ..	94.2	92.4	94.3	93.3	92.3	91.1	90.1	88.0	85.1	80.6	90.5	88.9
27	Nagpur ..	92.9	92.9	91.6	92.2	89.5	89.2	85.9	85.8	81.4	77.3	87.2	87.4
28	Bhandara ..	95.7	95.9	93.9	94.6	93.2	93.5	90.9	91.7	83.8	88.5	92.6	93.7
29	Chandrapur ..	96.7	96.5	95.2	95.7	94.5	93.2	93.0	90.8	89.7	87.4	93.4	92.2
30	Gadchiroli ..	95.8	94.8	93.6	93.2	91.9	90.5	88.7	88.6	84.6	83.3	90.4	90.2
	**State .. **	**90.8**	**91.2**	**90.6**	**91.2**	**89.0**	**88.5**	**85.2**	**84.0**	**75.9**	**70.4**	**85.7**	**85.5**

APPENDIX II *(Continued)*

TABLE No. 13

Percentage of Area under Cereals to Gross Cropped Area in each District According to Size Class of Holdings in 1990-91

Sr. No. (1)	District (2)	Marginal (Upto 1 ha) (3)	Small (1 to 2 ha) (4)	Semi-medium (2 to 4 ha) (5)	Medium (4 to 10 ha) (6)	Large (10 ha & Above) (7)	All Classes (8)
1	Bombay Subnrb. ..	..	..	..	..	..	..
2	Thane ..	74.1	59.0	52.9	46.5	45.0	53.8
3	Raigad ..	95.1	94.7	91.7	86.4	82.6	91.4
4	Ratnagiri ..	72.4	59.4	53.3	50.4	45.6	53.9
5	Sindhudurg ..	82.8	74.2	69.4	63.1	63.6	70.4
6	Nasik ..	76.3	75.5	74.7	73.7	69.9	74.0
7	Dhule ..	63.8	62.2	61.4	60.0	60.2	61.2
8	Jalgaon ..	53.9	52.1	49.2	45.3	40.8	48.3
9	Ahmadnagar ..	78.3	78.0	79.6	77.2	62.6	77.9
10	Pune ..	71.0	69.9	70.0	67.4	57.9	67.6
11	Solapur ..	76.7	74.0	72.3	70.3	70.7	71.7
12	Satara ..	65.0	63.4	63.1	59.1	48.6	61.7
13	Sangli ..	67.5	66.2	70.4	74.5	77.8	70.9
14	Kolhapur ..	52.3	46.9	46.4	45.6	34.5	47.1
15	Aurangabad ..	73.2	71.2	69.8	68.3	58.9	69.1
16	Jalna ..	61.0	56.9	54.5	50.6	47.1	53.9
17	Beed ..	82.8	78.4	76.0	73.2	74.0	76.1
18	Parbhani ..	54.7	46.8	43.3	40.3	38.6	43.4
19	Nanded ..	52.9	46.3	43.8	42.7	46.1	45.0
20	Usmanabad ..	73.8	66.6	63.8	60.8	60.1	63.1
21	Latur ..	60.4	58.8	56.2	55.5	58.0	56.8
22	Buldhana ..	50.5	45.0	40.2	35.7	36.9	39.8
23	Akola ..	38.4	32.4	31.0	29.3	28.7	30.7
24	Amravati ..	29.8	24.6	26.5	28.7	28.4	27.3
25	Yavatmal ..	34.8	27.5	27.6	27.9	28.2	27.9
26	Wardha ..	31.2	29.5	28.6	27.2	28.3	28.3
27	Nagpur ..	52.1	44.7	43.4	43.5	45.0	44.3
28	Bhandara ..	78.7	78.8	78.0	78.0	74.8	78.3
29	Chandrapur ..	81.6	68.3	61.1	58.6	60.8	62.9
30	Gadchiroli ..	81.8	82.4	82.0	79.7	77.2	81.0
	**State .. **	**66.5**	**59.4**	**57.6**	**54.2**	**53.2**	**57.2**

APPENDIX II *(Continued)*

TABLE NO. 14

Percentage of Area under Pulses to Gross Cropped Area in each District According to Size Class of Holdings in 1990-91

Sr. No. (1)	District (2)	Upto 1 ha (3)	1 to 2 ha (4)	2 to 4 ha (5)	4 to 10 ha (6)	10 ha & above (7)	All Classes (8)
1	Bombay Subrbn. ..	..	..	..	..	..	..
2	Thane ..	0.2	0.8	1.3	2.3	3.0	1.7
3	Raigad ..	0.0	0.0	0.0	0.0	0.0	0.0
4	Ratnagiri ..	0.3	0.2	0.2	0.2	0.2	0.2
5	Sindhudurg ..	1.1	2.2	2.2	2.2	3.0	2.1
6	Nasik ..	4.4	5.3	6.3	7.4	8.5	6.6
7	Dhule ..	10.2	12.1	12.4	13.8	16.0	13.0
8	Jalgaon ..	10.4	9.8	10.3	12.0	14.1	11.0
9	Ahmadnagar ..	5.3	6.5	6.7	7.5	8.5	6.9
10	Pune ..	2.6	3.3	3.9	4.1	4.8	3.9
11	Solapur ..	4.8	6.9	9.0	11.0	12.5	9.8
12	Satara ..	8.3	9.2	8.8	8.2	6.9	8.6
13	Sangli ..	5.9	7.8	8.9	10.3	10.4	8.8
14	Kolhapur ..	4.1	3.8	3.8	2.8	2.0	3.6
15	Aurangabad ..	8.8	10.1	10.8	11.4	13.7	10.9
16	Jalna ..	16.9	18.1	17.8	19.2	19.2	18.4
17	Beed ..	7.1	8.9	9.7	11.2	10.8	9.8
18	Parbhani ..	11.7	13.4	14.5	17.7	20.5	15.6
19	Nanded ..	11.0	11.6	11.2	11.8	13.6	11.5
20	Usmanabad ..	13.7	19.2	20.4	21.9	24.3	21.0
21	Latur ..	22.0	25.1	25.9	25.6	23.6	25.2
22	Buldhana ..	12.0	13.5	16.1	18.0	22.0	16.7
23	Akola ..	16.1	18.3	19.7	22.6	25.2	21.1
24	Amravati ..	9.6	10.8	11.8	13.1	16.0	12.4
25	Yavatmal ..	9.4	11.5	11.2	12.1	12.6	11.8
26	Wardha ..	12.3	13.4	14.8	14.8	15.4	14.5
27	Nagpur ..	13.8	15.7	16.5	17.0	17.4	16.5
28	Bhandara ..	13.2	12.9	14.4	14.4	19.8	13.9
29	Chandrapur ..	11.4	13.9	13.2	13.9	15.2	13.7
30	Gadchiroli ..	11.0	8.3	9.7	11.7	15.8	10.6
	State ..	**8.1**	**10.6**	**11.5**	**13.1**	**13.4**	**11.7**

APPENDIX II *(Continued)*

TABLE NO. 15

Percentage of Area under total Foodgrains to Gross Cropped Area in each District According to Size Class of Holdings in 1990-91

Sr. No. (1)	District (2)	Upto 1 ha (3)	1 to 2 ha (4)	2 to 4 ha (5)	4 to 10 ha (6)	10 ha & above (7)	All Classes (8)
1	Bombay Subrbn. ..	..	..	..	..	..	..
2	Thane ..	74.3	59.8	54.2	48.8	48.0	55.5
3	Raigad ..	95.1	94.7	91.7	86.4	82.6	91.4
4	Ratnagiri ..	72.7	59.6	53.5	50.6	45.8	54.1
5	Sindhudurg ..	83.9	76.4	71.6	65.3	66.6	72.5
6	Nasik ..	80.7	80.8	81.0	81.1	78.4	80.6
7	Dhule ..	74.0	74.3	73.8	73.8	76.2	74.1
8	Jalgaon ..	64.3	61.9	59.5	57.3	54.9	59.3
9	Ahmadnagar ..	83.6	84.5	86.3	84.7	71.1	84.8
10	Pune ..	73.6	73.2	73.9	71.5	62.7	71.4
11	Solapur ..	81.5	80.9	81.3	81.3	83.2	81.5
12	Satara ..	73.3	72.6	71.9	67.3	55.5	70.3
13	Sangli ..	73.4	74.0	79.3	84.8	88.2	79.7
14	Kolhapur ..	56.4	50.7	50.2	48.4	36.5	50.7
15	Aurangabad ..	82.0	81.2	80.6	79.8	72.6	80.1
16	Jalna ..	77.9	75.0	72.3	69.8	66.3	72.3
17	Beed ..	89.9	87.3	85.7	84.4	84.8	85.9
18	Parbhani ..	66.4	60.3	57.8	58.0	59.1	59.0
19	Nanded ..	63.9	57.9	55.0	54.5	59.7	56.5
20	Usmanabad ..	87.5	85.8	84.2	82.7	84.4	84.1
21	Latur ..	82.4	83.9	82.1	81.1	81.6	82.0
22	Buldhana ..	62.5	58.5	56.3	53.7	58.9	56.5
23	Akola ..	54.5	50.7	50.7	51.9	53.9	51.8
24	Amravati ..	39.4	35.4	38.3	41.8	44.4	39.7
25	Yavatmal ..	44.2	39.0	38.8	40.0	40.8	39.7
26	Wardha ..	43.5	42.9	43.4	42.0	43.7	42.8
27	Nagpur ..	65.9	60.4	59.9	60.5	62.4	60.8
28	Bhandara ..	91.9	91.7	92.4	92.4	94.6	92.2
29	Chandrapur ..	93.0	82.2	74.3	72.5	76.0	76.6
30	Gadchiroli ..	92.8	90.7	91.7	91.4	93.0	91.6
	State ..	**74.6**	**70.0**	**69.1**	**67.3**	**66.6**	**68.9**

APPENDIX II *(Continued)*

TABLE NO. 16

Percentage of Area under Rice to Gross Cropped Area in each District According to Size Class of Holdings in 1990-91

Sr. No. (1)	District (2)		Upto 1 ha (3)	1 to 2 ha (4)	2 to 4 ha (5)	4 to 10 ha (6)	10 ha & Above (7)	All Classes (8)
1	Thane	..	71.5	53.2	44.5	34.4	29.6	44.4
2	Raigad	..	91.8	80.8	82.6	73.8	73.8	84.0
3	Ratnagiri	..	60.1	46.4	40.8	37.9	21.8	42.0
4	Sindhudurg	..	80.3	69.8	62.0	52.8	49.1	62.6
5	Kolhapur	..	34.0	26.4	23.2	23.1	13.3	26.0
6	Bhandara	..	74.2	71.7	69.7	67.8	64.3	70.8
7	Chandrapur	..	68.2	44.5	29.5	22.7	23.6	32.0
8	Gadchiroli	..	68.9	69.2	65.0	63.1	60.6	65.4
	State	..	**20.5**	**10.3**	**8.0**	**6.9**	**8.1**	**9.2**

APPENDIX II *(Continued)*

TABLE NO. 17

Percentage of Area under Jowar to Gross Cropped Area in each District According to Size Class of Holdings in 1990-91

Sr. No. (1)	District (2)		Upto 1 ha (3)	1 to 2 ha (4)	2 to 4 ha (5)	4 to 10 ha (6)	10 ha & Above (7)	All Classes (8)
1	Nasik	..	6.8	6.9	7.2	7.0	8.4	7.2
2	Dhule	..	25.4	25.5	23.5	22.5	21.4	23.5
3	Jalgaon	..	39.3	37.2	34.6	31.8	25.5	34.0
4	Ahmadnagar	..	36.2	39.1	42.6	42.2	42.0	41.0
5	Pune	..	30.8	36.1	37.4	36.3	26.8	34.7
6	Solapur	..	61.3	62.3	61.8	60.1	58.4	60.7
7	Satara	..	39.0	36.0	32.8	28.2	25.3	33.5
8	Sangli	..	49.9	46.7	46.5	46.3	44.3	46.7
9	Kolhapur	..	13.2	13.0	12.6	9.1	9.3	12.0
10	Aurangabad	..	33.5	35.7	37.8	37.3	31.0	36.4
11	Jalna	..	41.4	38.7	36.4	34.2	31.1	36.3
12	Beed	..	47.5	46.1	43.5	41.6	40.7	43.6
13	Parbhani	..	48.4	42.1	38.6	35.3	31.8	38.4
14	Nanded	..	47.8	41.9	38.3	36.5	36.6	39.4
15	Usmanabad	..	66.0	58.8	54.9	50.9	49.1	53.7
16	Latur	..	50.9	51.2	47.4	45.7	47.8	47.7
17	Buldhana	..	46.4	41.4	34.9	29.6	29.8	34.4
18	Akola	..	35.3	30.2	28.3	25.7	24.2	27.5
19	Amravati	..	28.0	22.2	21.4	21.1	20.6	21.8
20	Yavatmal	..	30.5	24.3	24.2	24.0	23.7	24.1
21	Wardha	..	28.1	26.0	23.7	21.7	22.3	23.4
22	Nagpur	..	22.9	25.6	24.4	24.3	25.3	24.6
23	Bhandara	..	1.3	2.3	3.1	3.6	3.6	2.6
24	Chandrapur	..	9.2	18.9	26.5	29.4	30.0	25.3
25	Gadchiroli	..	8.7	10.1	12.7	12.2	8.3	11.6
	State	..	**30.1**	**32.7**	**32.8**	**31.4**	**29.0**	**31.8**

APPENDIX II *(Continued)*

TABLE NO. 18

Percentage of Area under Bajri to Gross Cropped Area in each District According to Size Class of Holdings in 1990-91

Sr. No. (1)	District (2)		Upto 1 ha (3)	1 to 2 ha (4)	2 to 4 ha (5)	4 to 10 ha (6)	10 ha & Above (7)	All Classes (8)
1	Nasik	..	47.5	51.4	50.4	46.8	41.3	48.1
2	Dhule	..	24.6	22.9	24.8	26.1	28.5	25.1
3	Jalgaon	..	11.9	13.0	12.6	10.9	8.6	11.8
4	Ahmadnagar	..	34.8	32.9	31.6	29.7	24.9	31.3
5	Pune	..	19.9	19.3	18.9	16.6	13.8	17.6
6	Satara	..	12.4	16.9	20.8	21.9	14.8	17.9
7	Sangli	..	8.9	13.0	18.1	23.0	27.5	17.9
8	Aurangabad	..	34.3	31.3	28.1	26.2	21.6	28.3
9	Jalna	..	16.2	15.6	15.3	13.4	12.8	14.6
10	Beed	..	32.6	29.6	29.5	27.9	28.9	29.3
	State	..	**11.9**	**12.6**	**12.7**	**11.1**	**10.3**	**11.8**

APPENDIX II *(Continued)*

TABLE NO. 19

Percentage of Area under Wheat to Gross Cropped Area in each District According to Size Class of Holdings in 1990-91

Sr. No. (1)	District (2)		Upto 1 ha (3)	1 to 2 ha (4)	2 to 4 ha (5)	4 to 10 ha (6)	10 ha & Above (7)	All Classes (8)
1	Nasik	..	4.0	3.5	3.2	2.8	3.5	3.2
2	Ahmadnagar	..	5.8	4.7	3.9	3.0	3.3	4.0
3	Pune	..	4.9	4.8	3.9	3.1	2.6	3.7
4	Solapur	..	4.0	3.1	2.5	2.2	1.6	2.4
5	Satara	..	3.0	3.2	2.7	2.2	2.7	2.8
6	Aurangabad	..	3.4	2.5	2.4	2.5	3.2	2.6
7	Beed	..	1.7	1.7	2.0	2.4	2.5	2.1
8	Usmanabad	..	2.2	2.2	2.9	3.6	4.2	3.2
9	Latur	..	2.0	1.5	1.8	2.5	2.7	2.1
10	Buldhana	..	1.2	0.9	2.1	3.2	3.5	2.4
11	Wardha	..	2.4	2.8	3.8	4.7	5.2	4.1
12	Nagpur	..	5.5	6.8	5.9	9.6	10.2	8.4
13	Bhandara	..	3.3	3.8	4.3	4.7	4.1	3.9
14	Chandrapur	..	3.7	4.4	4.9	6.1	6.8	5.4
	State	..	**2.3**	**2.2**	**2.3**	**2.6**	**2.8**	**2.4**

APPENDIX II *(Continued)*

TABLE NO. 20

Percentage of Area under Tur to Gross Cropped Area in each District According to Size Class of Holdings in 1990-91

Sr. No. (1)	District (2)	Upto 1 ha (3)	1 to 2 ha (4)	2 to 4 ha (5)	4 to 10 ha (6)	10 ha & Above (7)	All Classes (8)
1	Solapur ..	2.9	4.2	5.4	6.2	6.4	5.6
2	Aurangabad ..	5.8	7.0	7.5	7.6	8.0	7.3
3	Jalna ..	6.4	7.0	7.0	7.8	9.2	7.3
4	Beed ..	4.3	5.5	5.5	6.2	6.4	5.7
5	Parbhani ..	5.6	6.2	6.0	6.1	7.1	6.1
6	Usmanabad ..	9.3	13.8	14.1	14.1	15.0	14.0
7	Latur ..	9.0	12.7	12.0	11.4	11.2	11.7
8	Amravati ..	6.1	7.3	7.2	7.0	8.1	7.2
9	Yavatmal ..	6.3	8.2	8.0	8.3	8.8	8.2
10	Wardha ..	9.0	9.9	10.1	9.6	9.6	9.8
11	Nagpur ..	7.3	8.4	8.8	8.7	8.5	8.6
	State ..	**2.5**	**4.3**	**4.6**	**5.1**	**5.3**	**4.6**

APPENDIX II *(Continued)*

TABLE NO. 21

Percentage of Area under Fruit Crops to Gross Cropped Area in each District According to Size Class of Holdings in 1990-91

Sr. No. (1)	District (2)	Upto 1 ha (3)	1 to 2 ha (4)	2 to 4 ha (5)	4 to 10 ha (6)	10 ha & Above (7)	All Classes (8)
1	Ratnagiri ..	2.0	3.4	3.8	4.6	7.3	4.6
2	Sindhudurg ..	9.0	14.5	17.0	20.8	18.4	16.1
3	Nasik ..	2.0	1.9	1.6	1.0	0.7	1.3
4	Jalgaon ..	6.3	5.1	5.7	5.8	7.2	5.8
5	Buldhana ..	0.3	0.3	2.4	1.6	0.4	1.4
6	Amravati ..	3.6	4.2	4.2	1.1	2.8	3.8
7	Wardha ..	0.7	1.3	2.6	1.7	1.3	1.8
8	Nagpur ..	3.4	3.5	3.7	3.1	1.8	3.2
	State ..	**1.0**	**1.1**	**1.3**	**1.2**	**1.2**	**1.2**

APPENDIX II *(Continued)*

TABLE NO. 22

Percentage of Area under Sugarcane to Gross Cropped Area in each District According to Size Class of Holdings in 1990-91

Sr. No. (1)	District (2)	Upto 1 ha (3)	1 to 2 ha (4)	2 to 4 ha (5)	4 to 10 ha (6)	10 ha & Above (7)	All Classes (8)
1	Nasik ..	2.9	3.2	2.9	2.0	1.1	2.5
2	Dhule ..	2.3	2.1	2.5	2.7	1.3	2.4
3	Ahmadnagar ..	9.0	8.0	5.5	4.1	3.2	5.9
4	Pune ..	7.5	7.4	5.5	3.3	2.4	4.9
5	Solapur ..	8.2	8.0	7.1	5.9	3.5	6.2
6	Satara ..	8.8	7.9	4.6	2.3	2.5	5.7
7	Sangli ..	11.9	12.1	7.9	3.4	1.1	7.8
8	Kolhapur ..	7.8	15.0	10.6	7.1	2.8	12.3
9	Aurangabad ..	4.2	3.2	3.1	3.2	4.3	3.3
10	Usmanabad ..	1.9	1.9	2.7	3.1	2.7	2.7
11	Latur ..	2.0	1.9	2.4	2.8	2.2	2.5
	State ..	**4.8**	**3.4**	**2.7**	**2.1**	**1.6**	**2.7**

APPENDIX II *(Continued)*

TABLE NO. 23

Percentage of Area under Cotton to Gross Cropped Area in each District According to Size Class of Holdings in 1990-91

Sr. No. (1)	District (2)	Upto 1 ha (3)	1 to 2 ha (4)	2 to 4 ha (5)	4 to 10 ha (6)	10 ha & Above (7)	All Classes (8)
1	Jalgaon ..	18.4	21.3	22.3	24.1	22.0	22.3
2	Jalna ..	15.8	18.5	19.9	21.0	18.6	19.5
3	Nanded ..	29.5	36.6	38.3	37.5	29.4	36.5
4	Parbhani ..	29.3	34.8	36.4	35.1	28.9	34.7
5	Buldhana ..	32.4	36.3	36.2	36.7	21.4	35.6
6	Akola ..	42.4	45.8	45.4	43.0	39.2	43.4
7	Amravati ..	53.2	56.4	52.8	48.7	46.4	51.5
8	Yavatmal ..	48.8	57.8	57.6	55.6	52.9	56.2
9	Wardha ..	49.5	49.3	47.5	47.3	44.5	47.5
	State ..	**8.7**	**15.3**	**16.2**	**17.2**	**13.9**	**15.5**

APPENDIX II *(Continued)*

TABLE NO. 24

Percentage of Area under Groundnut to Gross Cropped Area in each District According to Size Class of Holdings in 1990-91

Sr. No. (1)	District (2)	Upto 1 ha (3)	1 to 2 ha (4)	2 to 4 ha (5)	4 to 10 ha (6)	10 ha & Above (7)	All Classes (8)
1	Nasik ..	4.5	4.5	4.3	4.3	4.0	4.3
2	Dhule ..	6.6	7.8	8.7	8.9	10.2	8.6
3	Jalgaon ..	2.2	2.7	2.9	3.2	8.9	3.3
4	Pune ..	4.0	3.8	3.7	4.8	4.6	4.2
5	Solapur ..	1.7	2.7	2.8	3.8	4.4	3.4
6	Satara ..	7.5	6.7	5.9	5.6	7.5	6.5
7	Sangli ..	6.9	7.9	6.4	5.9	4.3	6.5
8	Kolhapur ..	10.3	11.4	10.8	8.9	6.2	10.2
	State ..	**2.9**	**2.5**	**2.4**	**2.9**	**4.0**	**2.8**

APPENDIX II *(Continued)*

TABLE NO. 25

Percentage of Area under Fodder Crops to Gross Cropped Area in each District According to Size Class of Holdings in 1990-91

Sr. No. (1)	District (2)	Upto 1 ha (3)	1 to 2 ha (4)	2 to 4 ha (5)	4 to 10 ha (6)	10 ha & Above (7)	All Classes (8)
1	Thane ..	24.2	38.9	43.8	49.5	50.3	42.9
2	Ratnagiri ..	22.8	35.7	41.1	43.4	44.4	39.6
3	Pune ..	8.4	9.2	10.9	15.6	26.6	14.0
4	Satara ..	7.7	10.1	15.3	23.0	32.7	15.2
5	Kolhapur ..	10.4	15.3	20.2	28.1	47.7	20.0
	State ..	**3.6**	**2.9**	**3.3**	**4.1**	**7.9**	**4.0**

APPENDIX II *(Continued)*

TABLE NO. 26

Districtwise Cropping Intensity (By major size classes in 1990-91)

Sr. No. (1)	District (2)	Marginal (3)	Small (4)	Semi-medium (5)	Medium (6)	Large (7)	All Classes (8)
1	Bombay Subrbn. ..	..	..	..	..	..	..
2	Thane ..	104	103	103	102	102	102
3	Raigad ..	105	103	103	102	103	103
4	Ratnagiri ..	103	102	102	102	102	102
5	Sindhudurg ..	116	106	106	104	104	107
6	Nasik ..	114	110	110	109	108	110
7	Dhule ..	111	109	109	109	108	108
8	Jalgaon ..	109	108	107	106	105	106
9	Ahmadnagar ..	112	109	107	106	105	107
10	Pune ..	113	111	109	107	107	109
11	Solapur ..	114	107	105	104	103	105
12	Satara ..	121	117	112	109	104	113
13	Sangli ..	110	111	110	110	110	110
14	Kolhapur ..	113	112	113	117	114	113
15	Aurangabad ..	118	112	109	107	109	109
16	Jalna ..	124	118	115	111	110	114
17	Beed ..	125	117	114	111	110	114
18	Parbhani ..	119	116	111	109	108	111
19	Nanded ..	120	114	110	108	106	111
20	Usmanabad ..	142	122	118	112	112	116
21	Latur ..	118	116	113	110	112	112
22	Buldhana ..	109	110	113	112	113	112
23	Akola ..	125	117	114	112	113	114
24	Amravati ..	108	105	105	105	104	105
25	Yavatmal ..	108	107	106	104	104	104
26	Wardha ..	129	118	114	110	107	112
27	Nagpur ..	109	108	107	105	104	106
28	Bhandara ..	138	135	131	124	115	131
29	Chandrapur ..	116	113	109	105	103	108
30	Gadchiroli ..	116	113	122	110	104	111
	State ..	**116**	**112**	**110**	**108**	**107**	**110**

REPORT
ON
AGRICULTURAL CENSUS
1990-91

PART I

APPENDIX III

APPENDIX III

Estimated Irrigated and Unirrigated Area under Different Fruit Crops in each District in 1990-91

(Area in Hectares)

Sr. No. (1)	District (2)	*Mango*			*Citrus Fruits*			*Banana*			*Grapes*			*Pomegranate*		
		Irrigated (3)	Unirrigated (4)	Total (5)	Irrigated (6)	Unirrigated (7)	Total (8)	Irrigated (9)	Unirrigated (10)	Total (11)	Irrigated (12)	Unirrigated (13)	Total (14)	Irrigated (15)	Unirrigated (16)	Total (17)
1	Bombay Subrbn. ..	..	..	..	..	..	..	..	..	..	..	..	..	..	..	..
2	Thane ..	4	71	75	1	-	1	466	-	466	0	-	0	0	0	0
3	Raigad ..	14	649	663	0	-	0	3	-	3	0	-	0	0	3	3
4	Ratnagiri ..	30	9685	9715	0	-	0	2	-	2	0	-	0	0	105	105
5	Sindhudurg ..	21	11070	11091	2	-	2	25	-	25	1	-	1	0	4	4
6	Nasik ..	135	113	248	272	-	272	48	-	48	8586	-	8586	1245	41	1286
7	Dhule ..	19	10	29	42	-	42	3361	-	3361	399	-	399	114	40	154
8	Jalgaon ..	76	198	274	994	-	994	45828	-	45828	227	-	227	118	25	143
9	Ahmadnagar ..	387	170	557	1584	-	1584	1104	-	1104	553	-	553	910	7	917
10	Pune ..	322	147	469	753	-	753	1089	-	1089	503	-	503	393	86	479
11	Solapur ..	473	69	542	1089	-	1089	1353	-	1353	965	-	965	2279	39	2318
12	Satara ..	112	70	182	295	-	295	122	-	122	288	-	288	390	60	450
13	Sangli ..	53	33	86	20	-	20	3361	-	3361	2154	-	2154	453	32	485
14	Kolhapur ..	12	83	95	4	-	4	1806	-	1806	121	-	121	30	77	107
15	Aurangabad ..	140	79	219	3287	-	3287	854	-	854	65	-	65	41	12	53
16	Jalna ..	19	40	59	1487	-	1487	472	-	472	19	-	19	29	3	32
17	Beed ..	26	142	168	236	-	236	488	-	488	42	-	42	20	10	30
18	Parbhani ..	24	5	29	315	-	315	2637	-	2637	8	-	8	20	29	49
19	Nanded ..	3	13	16	813	-	813	8198	-	8198	4	-	4	2	21	23
20	Usmanabad ..	0	67	67	203	-	203	155	-	155	281	-	281	119	84	203
21	Latur ..	7	24	31	13	-	13	68	-	68	181	-	181	4	20	24
22	Buldhana ..	7707	69	7776	960	-	960	1016	-	1016	19	-	19	20	37	57
23	Akola ..	1545	56	1601	1688	-	1688	369	-	369	0	-	0	31	3	34
24	Amravati ..	1571	38	1609	24361	-	24361	740	-	740	11	-	11	22	13	35
25	Yavatmal ..	1229	92	1321	927	-	927	761	-	761	2	-	2	15	3	18
26	Wardha ..	2939	35	2974	2902	-	2902	1308	-	1308	0	-	0	0	1	1
27	Nagpur ..	2527	108	2635	14186	-	14186	95	-	95	4	-	4	34	18	52
28	Bhandara ..	21	37	58	133	-	133	13	-	13	0	-	0	1	1	2
29	Chandrapur ..	21	19	40	12	-	12	19	-	19	7	-	7	0	0	0
30	Gadchiroli ..	4	55	59	1083	-	1083	38	-	38	0	-	0	0	0	0
	State Total ..	**19441**	**23247**	**42688**	**57662**	**-**	**57662**	**75799**	**-**	**75799**	**14440**	**-**	**14440**	**6290**	**774**	**7064**

APPENDIX III *(Continued)*

(Area in Hectares)

Sr. No.	District	*Papaya*			*Gauva*			*Cashewnut*			*Other Fruit Crops*			*Total Fruit Crops*		
		Irrigated	Unirrigated	Total	Irrigated	Unirrigated	Total	Irrigated	Unirrigated	Total	Irrigated	Unirrigated	Total	Irrigated	Unirrigated	Total
(1)	(2)	(18)	(19)	(20)	(21)	(22)	(23)	(24)	(25)	(26)	(27)	(28)	(29)	(30)	(31)	(32)
1	Bombay Subrbn. ..	..	..	..	..	..	..	..	..	...	..	..	..	..	..	..
2	Thane ..	0	-	0	2	4	6	-	0	0	794	446	1240	1267	521	1788
3	Raigad ..	0	-	0	0	0	0	-	0	0	80	222	302	97	874	971
4	Ratnagiri ..	0	-	0	0	0	0	-	982	982	6	242	248	38	11014	11052
5	Sindhudurg ..	0	-	0	0	5	5	-	11951	11951	0	242	242	49	23272	23321
6	Nasik ..	10	-	10	938	85	1023	-	11	11	582	450	1032	11816	700	12516
7	Dhule ..	15	-	15	47	13	60	-	8	8	86	101	187	4083	172	4255
8	Jalgaon ..	120	-	120	101	57	158	-	17	17	225	141	366	47689	438	48127
9	Ahmadnagar ..	6	-	6	303	1	304	-	1	1	566	687	1253	5413	866	6279
10	Pune ..	20	-	20	643	146	789	-	24	24	1721	1181	2902	5444	1584	7028
11	Solapur ..	111	-	111	224	16	240	-	17	17	1698	328	2026	8192	469	8661
12	Satara ..	26	-	26	69	45	114	-	2	2	338	133	471	1640	310	1950
13	Sangli ..	19	-	19	145	5	150	-	1	1	649	197	846	6854	268	7122
14	Kolhapur ..	1	-	1	37	34	71	-	477	477	51	107	158	2062	778	2840
15	Aurangabad ..	6	-	6	259	45	304	-	0	0	261	531	792	4913	657	5570
16	Jalna ..	19	-	19	34	3	37	-	24	24	166	87	253	2245	157	2402
17	Beed ..	3	-	3	41	2	43	-	0	0	174	84	258	1030	238	1268
18	Parbhani ..	5	-	5	12	50	62	-	12	12	89	31	120	3110	127	3237
19	Nanded ..	1	-	1	21	17	38	-	0	0	102	57	159	9144	108	9252
20	Usmanabad ..	19	-	19	10	34	44	-	0	0	162	37	199	949	222	1171
21	Latur ..	1	-	1	4	6	10	-	0	0	82	51	133	360	101	461
22	Buldhana ..	46	-	46	14	22	36	-	0	0	46	10	56	9828	138	9966
23	Akola ..	13	-	13	64	94	158	-	40	40	24	124	148	3734	317	4051
24	Amravati ..	17	-	17	94	5	99	-	6	6	190	31	221	27006	93	27099
25	Yavatmal ..	14	-	14	13	19	32	-	43	43	238	55	293	3199	212	3411
26	Wardha ..	59	-	59	20	6	26	-	39	39	34	104	138	7262	185	7447
27	Nagpur ..	41	-	41	60	118	178	-	0	0	107	46	153	17054	290	17344
28	Bhandara ..	0	-	0	83	83	166	-	0	0	15	16	31	266	137	403
29	Chandrapur ..	0	-	0	1	1	2	-	0	0	5	39	44	65	59	124
30	Gadchiroli ..	1	-	1	0	9	9	-	11	11	6	12	18	1132	87	1219
	State total ..	**573**	**-**	**573**	**3239**	**925**	**4164**	**-**	**13666**	**13666**	**8497**	**5782**	**14279**	**185941**	**44394**	**230335**

PART II

AGRICULTURAL CENSUS , 1990-91

CONTENTS

PART II : STATISTICAL TABLES

Sr. No.	Particulars	Page No.
1	Explanatory Note on the Statistical Tables	5 - 7
	State Level Tables	
2	Total holdings	11 - 24
3	Scheduled Castes holdings	25 - 38
4	Scheduled Tribes holdings	39 - 52
	District Level Tables	
	Name of the District	
5	Thane	53 - 61
6	Raigad	62 - 70
7	Ratnagiri	71 - 79
8	Sindhudurg	80 - 88
9	Nasik	89 - 97
10	Dhule	98 - 106
11	Jalgaon	107 - 115
12	Ahmadnagar	116 - 124
13	Pune	125 - 133
14	Solapur	134 - 142
15	Satara	143 - 151
16	Sangli	152 - 160
17	Kolhapur	161 - 169
18	Aurangabad	170 - 178
19	Jalna	179 - 187
20	Beed	188 - 196
21	Parbhani	197 - 205
22	Nanded	206 - 214
23	Usmanabad	215 - 223
24	Latur	224 - 232
25	Buldhana	233 - 241
26	Akola	242 - 250
27	Amravati	251 - 259
28	Yavatmal	260 - 268
29	Wardha	269 - 277
30	Nagpur	278 - 286
31	Bhandara	287 - 295
32	Chandrapur	296 - 304
33	Gadchiroli	305 - 313

REPORT ON AGRICULTURAL CENSUS
1990-91
MAHARASHTRA STATE

PART II

EXPLANATORY NOTE ON THE STATISTICAL TABLES

The data collected under the Agricultural Census have been summarised in six tables separately for the State and each district, in accordance with the format specified by the Government of India. For proper understanding of these Tables, it is necessary to explain in brief the background and the contents of each Table as also to the meaning of certain figures appearing in the Tables. Accordingly, a brief description of the contents and the clarification of certain figures is given below. Tables 1 to 6 give the information in each of the 11 size classes including five major size classes as follows.

Major Size Classes	Size Classes	Major Size Classes	Size Classes
(1) Marginal	(1) Below 0.02 ha	(4) Medium	(7) 4.0 to 5.0 ha
	(2) 0.02 to 0.5 ha		(8) 5.0 to 7.5 ha
	(3) 0.5 to 1.0 ha		(9) 7.5 to 10.0 ha
(2) Small	(4) 1.0 to 2.0 ha	(5) Large	(10) 10.0 to 20.0 ha
			(11) 20.0 ha and above
(3) Semi-medium	(5) 2.0 to 3.0 ha		
	(6) 3.0 to 4.0 ha		

At State level, these Tables have been presented separately for Toal Holdings, Scheduled Castes and Scheduled Tribes holdings in 11 major size classes. In case of district level, the same Tables are given in 5 major size classes, viz. marginal, small, semi-medium, medium and large.

(1) Description and background of the contents of each Table

The results of Agricultural Census are presented in Tables 1 to 6 in this Part.The results in Table 1 are based on the data of complete enumeration of all the operational holdings in the State; while the results given in the remaining tables viz. 2 to 6 are the estimates of the respective characteristics based on the sample survey of Agricultural Census, carried out in 8594 villages.

TABLE 1

Number and Area of Operational Holdings

This table gives the number of operational holdings and their operated area in each of the 11 size classes, including 5 major size classes, based on complete enumeration of all the holdings in the State. It also shows the split-up of the holdings into individual, joint and institutional holdings and the area thereunder.

TABLE 2

Estimated Number and Area of Operational Holdings by Tenancy Status

This Table gives the estimated number and area of operational holdings classified according to tenancy status in each size class. A holding whose entire area was owned and self-operated by the operator is classified as a *Wholly owned and self-operated holding.* A holding taken entirely on lease or rent is classified as *a Wholly leased-in holding.* A holding whose entire area relates to area occupied and operated by the operational holder by encroachment or through forcible occupation of Government or private land is classified as a *Wholly otherwise operated holding.* If part of a holding was taken on lease, and the rest was otherwise operated and owned, it has been classified as a *Partly owned, partly leased-in and partly otherwise operated holding.*

TABLE 3

Estimated Area Under Different Land Use

This Table shows the estimated area under different land use, in each of the size class viz. (i) Net area sown, (ii) Area under current fallows, (iii) Net cultivated area (i.e.net area sown + area under current fallows), (iv) Other uncultivated land excluding fallow land, (v) Fallow land other than current fallows, (vi) Culturable waste land, (vii) Total uncultivated land and (viii) Land not available for cultivation.

TABLE 4

Estimated Number of Operational Holdings by Irrigation Status

This Table gives the estimated number and area of operational holdings classified according to three categories viz. Wholly irrigated holdings, Wholly unirrigated holdings and Partly irrigated holdings. A *Wholly irrigated holding* is one whose net area sown was entirely irrigated. When the net area sown of a holding was all unirrigated, it has been termed as a *Wholly unirrigated holding.* If the land under crop in a holding was partly irrigated and the rest unirrigated, it has been classified as a *Partly irrigated holding.* This Table also gives the number of irrigated holdings and net irrigated area, taking into account the first and third categories of holdings and their area irrigated.

TABLE 5(A)

Estimated Number of Operational Holdings, receiving Irrigation and Area Irrigated by Different Sources

This Table gives the estimated number of operational Holdings, receiving irrigation and area irrigated by different sources. It also furnishes the information in respect of exclusive number of irrigated holdings i.e. holdings having one or more sources of irrigation, but counted only once.

TABLE 5(B)

Estimated Number of Wells and Tubewells

This Table gives the information about number of Wells and Tubewells. It also shows the break up of Wells as In use and Not in use. The wells in use further split up into with Pumpsets and without Pumpsets etc. The wells with Pumpsets and Tubewells further classified as Electric and Diesel.

TABLE 6

Estimated Irrigated and Unirrigated Area under Different Crops

This Table gives the estimated irrigated, unirrigated and total area under different crops and that under categorised aggregates like cereals, pulses, foodgrains, condiments and spices, fruit crops, vegetables, food crops, oilseeds, fibres crops and others along with number of holdings growing the crop.

(2) **Limits of size class of holdings**

The value of the upper limit of each size class belongs to the next higher size class.

(3) **Effect of rounding on corresponding total**

The total operated area in column 4 of the census Tables may not agree with the corresponding totals of these items given under catagorywise distribution of these figures, as they have been recorded to the nearest integer at the size class level as well as at the various other levels. For similar reason, size groupwise area figures, given in Table 6 may not add upto the corresponding total gross cropped area given in columns 5, 6 and 7 of that Table. This disparity may become more in case of smaller size groups of holdings, due to the the above two reasons.

❑❑❑

Statistical Tables
of
Agricultural Census

AGRICULTURAL CENSUS 1990-91, MAHARASHTRA STATE

State : Maharashtra

TABLE 1

Number and Area of Operational Holdings

Total Holdings
(Area in Hectares)

Sr. No.	Size Class	Individual Holdings		Joint Holdings		Institutional Holdings		Total Holdings		Average size of a Holding			
		No.	Area	No.	Area	No.	Area	No.	Area	Individual holding	Joint holding	Institutional holding	Total holding
1	2	3	4	5	6	7	8	9	10	11	12	13	14
1	Below 0.02 ha ..	71,575	777	5,621	50	258	0	77,454	827	0.01	0.00	0.00	0.01
2	0.02 to 0.5 ha ..	15,10,743	3,91,380	75,951	18,941	3,077	711	15,89,771	4,11,032	0.25	0.25	0.23	0.26
3	0.5 to 1.0 ha ..	15,34,954	11,51,294	69,536	52,158	3,046	2,306	16,07,536	12,05,758	0.75	0.75	0.76	0.75
	Marginal ..	31,17,272	15,43,451	1,51,108	71,149	6,381	3,017	32,74,761	16,17,617	0.49	0.47	0.47	0.49
4	1.0 to 2.0 ha ..	26,12,353	38,05,382	1,11,993	1,73,057	3,241	4,827	27,27,587	39,83,266	1.46	1.54	1.49	1.46
	Small ..	26,12,353	38,05,382	1,11,993	1,73,057	3,241	4,827	27,27,587	39,83,266	1.46	1.54	1.49	1.46
5	2.0 to 3.0 ha ..	13,27,590	31,99,783	67,370	1,64,405	1,939	4,734	13,96,899	33,68,922	2.41	2.44	2.44	2.41
6	3.0 to 4.0 ha ..	6,87,616	23,67,973	40,048	1,38,464	1,281	4,390	7,28,945	25,10,827	3.44	3.46	3.43	3.44
	Semi-medium ..	20,15,206	55,67,756	1,07,418	3,02,869	3,220	9,124	21,25,844	58,79,749	2.76	2.81	2.83	2.77
7	4.0 to 5.0 ha ..	4,18,398	18,59,330	27,574	1,22,831	948	4,217	4,46,920	19,86,378	4.44	4.45	4.45	4.44
8	5.0 to 7.5 ha ..	4,88,152	29,48,636	35,996	2,18,251	1,352	8,238	5,25,500	31,75,125	6.04	6.06	6.09	6.04
9	7.5 to 10.0 ha ..	1,81,125	15,45,373	16,649	1,42,828	782	6,721	1,98,556	16,94,922	8.53	8.58	8.59	8.54
	Medium ..	10,87,675	63,53,339	80,219	4,83,910	3,082	19,176	11,70,976	68,56,425	5.84	6.03	6.22	5.86
10	10.0 to 20.0 ha ..	1,35,857	17,49,162	15,869	2,08,188	1,259	17,569	1,52,985	19,74,919	12.87	13.12	13.95	12.91
11	20.0 ha & above ..	13,933	4,34,006	2,687	98,121	1,008	80,732	17,628	6,12,859	31.15	36.52	80.09	34.77
	Large ..	1,49,790	21,83,168	18,556	3,06,309	2,267	98,301	1,70,613	25,87,778	14.57	16.51	43.36	15.17
	All Size Classes ..	**89,82,296**	**1,94,53,096**	**4,69,294**	**13,37,294**	**18,191**	**1,34,445**	**94,69,781**	**2,09,24,835**	**2.16**	**2.85**	**7.39**	**2.21**

State : Maharashtra

TABLE 2

Estimated Number and Area of Operational Holdings by Tenancy Status

Total Holdings
(Area in Hectares)

Sr. No.	Size Class	Total Holdings		Wholly owned and Self-operated holdings		Wholly Leased-in Holdings		Wholly Otherwise Operated Holdings		Partly Owned, Partly Leased-in & Partly Otherwise operated Holdings				
											Owned	Leased-in	Otherwise Operated	Total
		No.	Area	No.	Area	No.	Area	No.	Area	No.	Area	Area	Area	Area
1	2	3	4	5	6	7	8	9	10	11	12	13	14	15
1	Below 0.02 ha ..	77,454	827	77,274	827	45	0	0	0	135	0	0	0	0
2	0.02 to 0.5 ha ..	15,89,771	4,11,032	15,84,664	4,09,640	1,799	436	1,892	501	1,416	260	101	94	455
3	0.5 to 1.0 ha ..	16,07,536	12,05,758	16,01,986	12,01,562	1,205	911	2,414	1,815	1,931	887	355	228	1,470
4	1.0 to 2.0 ha ..	27,27,587	39,83,266	27,16,755	39,67,697	1,860	2,626	5,431	7,580	3,541	3,167	1,137	1,059	5,363
5	2.0 to 3.0 ha ..	13,96,899	33,68,922	13,90,424	33,53,483	1,241	2,927	2,379	5,512	2,855	4,245	1,309	1,446	7,000
6	3.0 to 4.0 ha ..	7,28,945	25,10,827	7,25,142	24,97,720	542	1,854	1,100	3,794	2,161	4,484	1,653	1,322	7,459
7	4.0 to 5.0 ha ..	4,46,920	19,86,378	4,44,462	19,75,467	349	1,546	692	3,045	1,417	3,663	1,358	1,299	6,320
8	5.0 to 7.5 ha ..	5,25,500	31,75,125	5,22,411	31,56,260	450	2,755	588	3,541	2,051	7,527	2,585	2,457	12,569
9	7.5 to 10.0 ha ..	1,98,556	16,94,922	1,96,969	16,81,175	247	2,116	268	2,356	1,072	5,590	2,111	1,574	9,275
10	10.0 to 20.0 ha ..	1,52,985	19,74,919	1,51,453	19,54,524	237	3,140	253	3,217	1,042	8,006	3,529	2,503	14,038
11	20.0 ha & above ..	17,628	6,12,859	17,474	6,05,740	16	855	13	456	125	3,513	1,678	617	5,808
	All Size Classes ..	**94,69,781**	**2,09,24,835**	**94,29,014**	**2,08,04,095**	**7,991**	**19,166**	**15,030**	**31,817**	**17,746**	**41,342**	**15,816**	**12,599**	**69,757**

Note : Col. 15 = Cols. 12 + 13 + 14

State : Maharashtra

TABLE 3

Estimated Area Under Different Land Use

Total Holdings
(Area in Hectares)

Sr. No.	Size Class	Total Holdings		Net Area Sown	Current Fallows	*Net Cultivated Area* (Col. 5+6)	Uncultivated Land	Fallow Land Other than Current Fallows	Culturable Waste Land	*Total Uncultivated Land* (Col. 8+9+10)	*Land not Available for Cultivation*
		No.	Area								
1	2	3	4	5	6	7	8	9	10	11	12
1	Below 0.02 ha ..	77,454	827	652	175	827	0	0	0	0	0
2	0.02 to 0.5 ha ..	15,89,771	4,11,032	3,70,878	11,623	3,82,501	3,581	3,580	4,915	12,076	16,459
3	0.5 to 1.0 ha ..	16,07,536	12,05,758	11,04,137	33,722	11,37,859	8,395	10,590	14,096	33,081	34,818
4	1.0 to 2.0 ha ..	27,27,587	39,83,266	36,31,239	1,25,863	37,57,102	28,443	35,900	49,152	1,13,495	1,12,669
5	2.0 to 3.0 ha ..	13,96,899	33,68,922	30,06,111	1,29,075	31,35,186	28,877	39,824	51,752	1,20,453	1,13,285
6	3.0 to 4.0 ha ..	7,28,945	25,10,827	21,96,281	1,06,426	23,02,707	25,157	37,212	46,860	1,09,229	98,891
7	4.0 to 5.0 ha ..	4,46,920	19,86,378	17,12,277	93,191	18,05,468	22,560	31,635	42,852	97,047	83,863
8	5.0 to 7.5 ha ..	5,25,500	31,75,125	26,70,331	1,70,837	28,41,168	42,362	57,750	82,908	1,83,020	1,50,937
9	7.5 to 10.0 ha ..	1,98,556	16,94,922	13,76,662	1,04,871	14,81,533	28,099	38,952	53,234	1,20,285	93,104
10	10.0 to 20.0 ha ..	1,52,985	19,74,919	14,75,356	1,65,195	16,40,551	42,003	60,913	86,760	1,89,676	1,44,692
11	20.0 ha & above ..	17,628	6,12,859	3,46,497	83,397	4,29,894	17,908	28,194	57,711	1,03,813	79,152
	All Size Classes ..	**94,69,781**	**2,09,24,835**	**1,78,90,421**	**10,24,375**	**1,89,14,796**	**2,47,385**	**3,44,550**	**4,90,240**	**10,82,175**	**9,27,870**

State : Maharashtra

TABLE 4

Estimated Number of Operational Holdings by Irrigation Status

Total Holdings
(Area in Hectares)

Sr. No.	Size Class	Total Holdings		Wholly Irrigated Holdings		Wholly Unirrigated Holdings		Partly Irrigated Holdings			Holdings Receiving Irrigation	
									Total Area	Irrigated Area		Net Irri. Area
		No.	Area	No.	Area	No.	Area	No.			No.	
1	2	3	4	5	6	7	8	9	10	11	12	13
1	Below 0.02 ha ..	77,454	827	3,741	37	52,733	615	0	0	0	3,741	37
2	0.02 to 0.5 ha ..	15,89,771	4,11,032	2,12,423	56,406	12,59,672	2,86,775	89,244	27,697	15,929	3,01,667	72,335
3	0.5 to 1.0 ha ..	16,07,536	12,05,758	1,84,427	1,27,352	12,37,018	8,52,400	1,73,340	1,24,385	63,744	3,57,767	1,91,096
4	1.0 to 2.0 ha ..	27,27,587	39,83,266	2,02,046	2,63,536	21,24,881	28,33,368	3,82,283	5,34,355	2,34,718	5,84,329	4,98,254
5	2.0 to 3.0 ha ..	13,96,899	33,68,922	69,043	1,45,987	10,79,302	23,20,093	2,39,509	5,40,031	2,03,723	3,08,552	3,49,710
6	3.0 to 4.0 ha ..	7,28,945	25,10,827	37,791	1,11,548	5,42,382	16,27,761	1,45,280	4,56,972	1,54,357	1,83,071	2,65,905
7	4.0 to 5.0 ha ..	4,46,920	19,86,378	12,030	43,702	3,31,490	12,61,713	1,01,324	4,06,862	1,37,791	1,13,354	1,81,493
8	5.0 to 7.5 ha ..	5,25,500	31,75,125	9,603	43,915	3,85,630	19,41,863	1,28,181	6,84,553	1,95,243	1,37,784	2,39,158
9	7.5 to 10.0 ha ..	1,98,556	16,94,922	2,672	15,601	1,42,872	9,73,836	52,346	3,87,225	1,04,261	55,018	1,19,862
10	10.0 to 20.0 ha ..	1,52,985	19,74,919	1,341	10,520	1,09,159	10,34,154	41,679	4,30,682	98,622	43,020	1,09,142
11	20.0 ha & above ..	17,628	6,12,859	195	4,830	11,872	2,20,008	5,310	1,21,659	30,936	5,505	35,766
	All Size Classes ..	**94,69,781**	**2,09,24,835**	**7,35,312**	**8,23,434**	**72,77,011**	**1,33,52,586**	**13,58,496**	**37,14,401**	**12,39,324**	**20,93,808**	**20,62,758**

State : Maharashtra

TABLE 5(A)

Estimated Number of Operational Holdings, receiving Irrigation and Area Irrigated by Different Sources

Total Holdings
(Area in Hectares)

Sr. No.	Size Class	Total Holdings		Canals		Tanks		Wells		Tubewells		Other Sources		Exclusive No. of Irrigated Holdings	Net Irrigated Area
		No.	Area	No.	Area	No.	Area	No.	Area	No.	Area	No.	Area		
1	2	3	4	5	6	7	8	9	10	11	12	13	14	15	16
1	Below 0.02 ha ..	77,454	827	605	4	50	0	1,497	12	0	0	1,591	21	3,741	37
2	0.02 to 0.5 ha ..	15,89,771	4,11,032	80,483	21,636	18,085	5,219	1,33,925	31,770	337	84	69,081	13,626	3,01,667	72,335
3	0.5 to 1.0 ha ..	16,07,536	12,05,758	93,396	54,974	21,273	13,074	1,86,540	95,656	561	279	57,155	27,113	3,57,767	1,91,096
4	1.0 to 2.0 ha ..	27,27,587	39,83,266	1,20,800	1,17,181	27,919	27,877	3,69,660	2,93,859	1,409	1,172	71,961	58,165	5,84,329	4,98,254
5	2.0 to 3.0 ha ..	13,96,899	33,68,922	52,367	72,579	11,990	16,880	2,16,876	2,21,950	708	789	32,225	37,512	3,08,552	3,49,710
6	3.0 to 4.0 ha ..	7,28,945	25,10,827	26,168	43,316	6,606	11,361	1,37,330	1,87,632	561	779	16,402	22,817	1,83,071	2,65,905
7	4.0 to 5.0 ha ..	4,46,920	19,86,378	14,345	26,669	3,861	7,527	87,816	1,31,998	361	623	9,041	14,676	1,13,354	1,81,493
8	5.0 to 7.5 ha ..	5,25,500	31,75,125	18,847	31,277	4,535	10,677	1,09,940	1,78,380	426	863	11,408	17,961	1,37,784	2,39,158
9	7.5 to 10.0 ha ..	1,98,556	16,94,922	4,659	11,787	1,422	4,176	45,958	95,837	158	315	3,933	7,747	55,018	1,19,862
10	10.0 to 20.0 ha ..	1,52,985	19,74,919	2,909	8,634	1,008	4,110	36,560	87,955	106	172	3,633	8,271	43,020	1,09,142
11	20.0 ha & above ..	17,628	6,12,859	277	3,655	70	490	4,876	29,722	9	37	347	1,862	5,505	35,766
	All Size Classes ..	**94,69,781**	**2,09,24,835**	**4,10,856**	**3,91,712**	**96,819**	**1,01,391**	**13,30,978**	**13,54,771**	**4,636**	**5,113**	**2,76,777**	**2,09,771**	**20,93,808**	**20,62,758**

State : Maharashtra

TABLE 5(B)

Estimated Number of Wells and Tubewells

Total Holdings
(Area in Hectares)

Sr. No.	Size Class	Total Holdings		Number of Wells					Number of Tubewells		
				In Use			Not in Use				
				With Pumpsets			Without Pumpsets				
		No.	Area	Electric	Diesel	Total			Electric	Diesel	Total
1	2	3	4	5	6	7	8	9	10	11	12
1	Below 0.02 ha ..	77,454	827	869	35	904	131	55	0	0	0
2	0.02 to 0.5 ha ..	15,89,771	4,11,032	79,221	5,272	84,493	1,507	2,345	309	0	309
3	0.5 to 1.0 ha ..	16,07,536	12,05,758	1,20,458	6,202	1,26,660	789	5,323	541	0	541
4	1.0 to 2.0 ha ..	27,27,587	39,83,266	2,55,485	10,359	2,65,844	1,352	21,066	1,440	0	1,440
5	2.0 to 3.0 ha ..	13,96,899	33,68,922	1,51,188	7,007	1,58,195	869	13,205	719	0	719
6	3.0 to 4.0 ha ..	7,28,945	25,10,827	89,904	4,170	94,074	417	9,851	579	0	579
7	4.0 to 5.0 ha ..	4,46,920	19,86,378	57,830	2,569	60,399	270	6,812	346	0	346
8	5.0 to 7.5 ha ..	5,25,500	31,75,125	74,247	3,504	77,751	654	8,902	423	0	423
9	7.5 to 10.0 ha ..	1,98,556	16,94,922	30,380	1,454	31,834	104	4,021	177	0	177
10	10.0 to 20.0 ha ..	1,52,985	19,74,919	25,407	1,175	26,582	159	4,887	103	0	103
11	20.0 ha & above ..	17,628	6,12,859	1,936	192	2,128	2	512	9	0	9
	All Size Classes ..	**94,69,781**	**2,09,24,835**	**8,86,925**	**41,939**	**9,28,864**	**6,254**	**76,979**	**4,646**	**0**	**4,646**

State : Maharashtra

TABLE 6

Estimated Irrigated and Unirrigated Area under Different Crops

Total Holdings
(Area in Hectares)

Sr. No.	Size Class	Total Holdings		Gross Cropped Area			*Rice*			
		No.	Area	Irrigated	Unirrigated	Total	No. of Holdings	Irrigated	Unirrigated	Total
1	2	3	4	5	6	7	8	9	10	11
1	Below 0.02 ha ..	77,454	827	58	1,296	1,354	29,865	18	603	621
2	0.02 to 0.5 ha ..	15,89,771	4,11,032	83,860	3,55,134	4,38,994	6,80,069	19,664	1,14,548	1,34,212
3	0.5 to 1.0 ha ..	16,07,536	12,05,758	2,16,087	10,50,014	12,66,101	4,40,729	43,346	1,71,866	2,15,212
4	1.0 to 2.0 ha ..	27,27,587	39,83,266	5,57,149	35,07,702	40,64,851	5,53,459	91,430	3,28,015	4,19,445
5	2.0 to 3.0 ha ..	13,96,899	33,68,922	3,84,806	29,19,781	33,04,587	2,79,409	53,125	2,20,060	2,73,185
6	3.0 to 4.0 ha ..	7,28,945	25,10,827	2,99,760	21,10,720	24,10,480	1,63,153	34,368	1,49,648	1,84,016
7	4.0 to 5.0 ha ..	4,46,920	19,86,378	2,04,253	16,54,121	18,58,374	1,04,150	23,783	1,12,177	1,35,960
8	5.0 to 7.5 ha ..	5,25,500	31,75,125	2,66,138	26,14,055	28,80,193	1,32,654	30,681	1,63,637	1,94,318
9	7.5 to 10.0 ha ..	1,98,556	16,94,922	1,31,920	13,34,289	14,66,209	54,065	13,284	87,667	1,00,951
10	10.0 to 20.0 ha ..	1,52,985	19,74,919	1,20,915	14,50,673	15,71,588	46,814	12,863	99,628	1,12,491
11	20.0 ha & above ..	17,628	6,12,859	41,677	3,31,655	3,73,332	6,919	2,089	43,906	45,995
	All Size Classes ..	**94,69,781**	**2,09,24,835**	**23,06,623**	**1,73,29,440**	**1,96,36,063**	**24,91,286**	**3,24,651**	**14,91,755**	**18,16,406**

State : Maharashtra

TABLE 6 *(Continued)*

Total Holdings
(Area in Hectares)

Sr. No.	Size Class	*Jowar*				*Bajri*				*Nagli*			
		No. of Holdings	Irrigated	Unirrigated	Total	No. of Holdings	Irrigated	Unirrigated	Total	No. of Holdings	Irrigated	Unirrigated	Total
1	2	12	13	14	15	16	17	18	19	20	21	22	23
1	Below 0.02 ha ..	11,353	9	371	380	6,493	4	71	75	867	0	10	10
2	0.02 to 0.5 ha ..	4,59,782	14,169	1,01,338	1,15,507	1,84,288	5,810	41,606	47,416	41,211	0	5,173	5,173
3	0.5 to 1.0 ha ..	6,83,624	40,438	3,57,474	3,97,9112	2,75,270	15,397	1,40,215	1,55,612	49,228	0	12,154	12,154
4	1.0 to 2.0 ha ..	14,15,577	1,06,235	12,24,551	13,30,786	5,55,004	39,990	4,71,161	5,11,151	84,227	0	34,665	34,665
5	2.0 to 3.0 ha ..	8,24,450	81,714	10,24,151	11,05,865	3,30,774	26,964	4,05,644	4,32,608	53,373	0	30,685	30,685
6	3.0 to 4.0 ha ..	4,52,519	52,144	7,17,993	7,70,137	1,78,842	15,872	2,74,859	2,90,731	34,767	0	24,697	24,697
7	4.0 to 5.0 ha ..	2,89,438	34,547	5,53,391	5,87,938	1,09,623	10,021	2,00,774	2,10,795	24,244	0	20,544	20,544
8	5.0 to 7.5 ha ..	3,52,801	46,742	8,62,392	9,09,134	1,34,819	11,807	3,08,249	3,20,056	33,272	0	34,859	34,859
9	7.5 to 10.0 ha ..	1,33,015	20,886	4,32,688	4,53,574	51,579	5,647	1,50,315	1,55,962	14,517	0	19,359	19,359
10	10.0 to 20.0 ha ..	1,00,288	20,145	4,58,225	4,78,370	40,566	5,447	1,61,598	1,67,045	14,459	0	23,825	23,825
11	20.0 ha & above ..	7,909	7,871	78,457	86,328	4,041	1,878	32,098	33,976	2,359	0	7,488	7,488
	All Size Classes ..	**47,30,756**	**4,24,900**	**58,11,031**	**62,35,931**	**18,71,299**	**1,38,837**	**21,86,590**	**23,25,427**	**3,52,524**	**0**	**2,13,459**	**2,13,459**

Sr. No.	Size Class	*Wheat*				*Other Cereals*				*Total Cereals*			
		No. of Holdings	Irrigated	Unirrigated	Total	No. of Holdings	Irrigated	Unirrigated	Total	No. of Holdings	Irrigated	Unirrigated	Total
1	2	24	25	26	27	28	29	30	31	32	33	34	35
1	Below 0.02 ha ..	683	0	8	8	944	0	7	7	49,020	31	1,070	1,101
2	0.02 to 0.5 ha ..	48,042	6,808	2,987	9,795	25,523	516	2,962	3,478	12,83,728	46,967	2,68,614	3,15,581
3	0.5 to 1.0 ha ..	87,565	20,131	9,548	29,679	29,899	1,423	6,947	8,370	12,82,549	1,20,735	6,98,204	8,18,939
4	1.0 to 2.0 ha ..	1,97,128	60,801	29,280	90,081	66,078	3,984	25,028	29,012	22,05,159	3,02,440	21,12,700	24,15,140
5	2.0 to 3.0 ha ..	1,24,163	43,561	25,382	68,943	43,195	2,804	22,756	25,560	11,93,769	2,08,168	17,28,678	19,36,846
6	3.0 to 4.0 ha ..	90,951	43,213	20,529	63,742	28,177	1,897	18,528	20,425	6,48,746	1,47,494	12,06,254	13,53,748
7	4.0 to 5.0 ha ..	61,585	30,506	18,153	48,659	20,316	1,287	15,685	16,972	4,05,219	1,00,144	9,20,724	10,20,868
8	5.0 to 7.5 ha ..	78,095	39,094	30,217	69,311	27,770	2,067	26,820	28,887	4,85,377	1,30,391	14,26,174	15,56,565
9	7.5 to 10.0 ha ..	34,593	23,945	17,606	41,551	11,670	879	14,372	15,251	1,86,890	64,641	7,22,007	7,86,648
10	10.0 to 20.0 ha ..	27,451	22,096	19,641	41,737	10,540	1,132	18,322	19,454	1,45,224	61,683	7,81,239	8,42,922
11	20.0 ha & above ..	4,124	9,972	3,532	13,504	1,121	218	2,981	3,199	16,624	22,028	1,68,462	1,90,490
	All Size Classes ..	**7,54,380**	**3,00,127**	**1,76,883**	**4,77,010**	**2,65,233**	**16,207**	**1,54,408**	**1,70,615**	**79,02,305**	**12,04,722**	**1,00,34,126**	**1,12,38,848**

State : Maharashtra

TABLE 6 *(Continued)*

Total Holdings
(Area in Hectares)

Sr. No.	Size Class	*Gram*				*Tur*				*Udid*			
		No. of Holdings	Irrigated	Unirrigated	Total	No. of Holdings	Irrigated	Unirrigated	Total	No. of Holdings	Irrigated	Unirrigated	Total
1	2	36	37	38	39	40	41	42	43	44	45	46	47
1	Below 0.02 ha ..	372	0	3	3	1,349	1	14	15	72	0	0	0
2	0.02 to 0.5 ha ..	22,860	911	3,131	4,042	84,356	308	6,409	6,717	25,518	5	4,537	4,542
3	0.5 to 1.0 ha ..	47,368	2,984	10,084	13,068	2,52,867	1,066	34,972	36,038	56,614	20	19,305	19,325
4	1.0 to 2.0 ha ..	1,09,721	11,032	28,811	39,843	7,39,946	4,045	1,68,755	1,72,800	1,51,129	115	71,080	71,195
5	2.0 to 3.0 ha ..	75,317	7,753	23,644	31,397	4,52,163	3,215	1,48,145	1,51,360	1,02,361	111	59,747	59,858
6	3.0 to 4.0 ha ..	54,355	11,623	20,051	31,674	2,66,564	2,152	1,11,599	1,13,751	67,180	59	46,079	46,138
7	4.0 to 5.0 ha ..	38,308	8,661	16,549	25,210	1,80,291	1,512	91,3\486	92,998	48,543	63	38,367	38,430
8	5.0 to 7.5 ha ..	45,890	6,393	26,785	33,178	2,25,464	1,920	1,46,473	1,48,393	65,417	106	63,929	64,035
9	7.5 to 10.0 ha ..	20,325	3,004	15,602	18,606	87,661	925	76,739	77,664	27,760	52	33,501	33,553
10	10.0 to 20.0 ha ..	17,392	2,806	20,582	23,388	66,531	737	80,007	80,744	21,977	20	35,443	35,463
11	20.0 ha & above ..	2,056	984	5,190	6,174	6,484	182	21,319	21,501	1,557	1	4,644	4,645
	All Size Classes ..	**4,33,964**	**56,151**	**1,70,432**	**2,26,583**	**23,63,676**	**16,063**	**8,85,918**	**9,01,981**	**5,68,128**	**552**	**3,76,632**	**3,77,184**

16

Sr. No.	Size Class	*Mug*				*Other Pulses*				*Total Pulses*			
		No. of Holdings	Irrigated	Unirrigated	Total	No. of Holdings	Irrigated	Unirrigated	Total	No. of Holdings	Irrigated	Unirrigated	Total
1	2	48	49	50	51	52	53	54	55	56	57	58	59
1	Below 0.02 ha ..	90	0	0	0	897	0	9	9	2,787	1	26	27
2	0.02 to 0.5 ha ..	22,604	183	4,255	4,438	57,189	177	7,601	7,778	1,89,108	1,584	25,933	27,517
3	0.5 to 1.0 ha ..	64,444	443	22,007	22,450	83,773	445	19,358	19,803	4,27,362	4,958	1,05,726	1,10,684
4	1.0 to 2.0 ha ..	1,97,001	1,660	88,343	90,003	1,78,886	1,273	57,183	58,456	11,04,797	18,125	4,14,172	4,32,297
5	2.0 to 3.0 ha ..	1,37,711	1,344	75,848	77,192	1,15,091	884	48,588	49,472	6,69,239	13,307	3,55,972	3,69,279
6	3.0 to 4.0 ha ..	87,635	983	57,935	58,918	69,434	622	36,565	37,187	3,91,429	15,439	2,72,229	2,87,668
7	4.0 to 5.0 ha ..	63,027	627	48,197	48,824	45,424	483	29,231	29,714	2,58,529	11,346	2,23,830	2,35,176
8	5.0 to 7.5 ha ..	84,029	752	80,276	81,028	61,263	518	49,849	50,367	3,15,835	9,689	3,67,312	3,77,001
9	7.5 to 10.0 ha ..	35,337	420	40,199	40,619	26,656	247	28,546	28,793	1,22,544	4,648	1,94,587	1,99,235
10	10.0 to 20.0 ha ..	27,216	479	42,323	42,802	23,169	396	33,831	34,227	93,783	4,438	2,12,186	2,16,624
11	20.0 ha & above ..	1,724	42	4,547	4,589	2,337	8	6,583	6,591	9,377	1,217	42,283	43,500
	All Size Classes ..	**7,20,818**	**6,933**	**4,63,930**	**4,70,863**	**6,64,119**	**5,053**	**3,17.344**	**3,22,397**	**35,84,790**	**84,752**	**22,14,256**	**22,99,008**

State : Maharashtra

TABLE 6 *(Continued)*

Total Holdings
(Area in Hectares)

Sr. No.	Size Class	*Total Foodgrains*				*Sugarcane*				*Chillies*			
		No. of Holdings	Irrigated	Unirrigated	Total	No. of Holdings	Irrigated	Unirrigated	Total	No. of Holdings	Irrigated	Unirrigated	Total
1	2	60	61	62	63	64	65	66	67	68	69	70	71
1	Below 0.02 ha ..	51,528	32	1,096	1,128	948	9	0	9	759	3	4	7
2	0.02 to 0.5 ha ..	13,45,701	48,551	2,94,547	3,43,098	1,17,148	24,077	0	24,077	19,682	421	1,304	1,725
3	0.5 to 1.0 ha ..	14,15,052	1,25,693	8,03,930	9,29,623	1,43,008	58,137	0	58,137	33,503	1,415	3,921	5,336
4	1.0 to 2.0 ha ..	25,04,643	3,20,565	25,26,872	28,47,437	2,35,341	1,36,650	0	1,36,650	83,398	4,923	13,407	18,330
5	2.0 to 3.0 ha ..	13,20,935	2,21,475	20,84,650	23,06,125	1,20,706	87,969	0	87,969	56,007	4,047	11,177	15,224
6	3.0 to 4.0 ha ..	7,00,471	1,62,933	14,78,483	16,41,416	71,430	66,680	0	66,680	36,550	2,847	8,969	11,816
7	4.0 to 5.0 ha ..	4,33,387	1,11,490	11,44,554	12,56,044	43,690	44,223	0	44,223	24,690	1,963	7,171	9,134
8	5.0 to 7.5 ha ..	5,12,222	1,40,080	17,93,486	19,33,566	51,587	57,306	0	57,306	31,800	3,273	11,169	14,442
9	7.5 to 10.0 ha ..	1,94,380	69,289	9,16,594	9,85,883	19,890	27,139	0	27,139	12,996	1,342	5,196	6,538
10	10.0 to 20.0 ha ..	1,49,602	66,121	9,93,425	10,59,546	14,704	22,629	0	22,629	9,250	1,604	5,807	7,411
11	20.0 ha & above ..	16,922	23,245	2,10,745	2,33,990	2,278	8,267	0	8,267	667	490	833	1,323
	All Size Classes ..	**86,44,843**	**12,89,474**	**1,22,48,382**	**1,35,37,856**	**8,20,730**	**5,33,086**	**0**	**5,33,086**	**3,09,302**	**22,328**	**68,958**	**91,286**

17

Sr. No.	Size Class	*Ginger*				*Turmeric*				*Arecanut*			
		No. of Holdings	Irrigated	Unirrigated	Total	No. of Holdings	Irrigated	Unirrigated	Total	No. of Holdings	Irrigated	Unirrigated	Total
1	2	72	73	74	75	76	77	78	79	80	81	82	83
1	Below 0.02 ha ..	0	0	0	0	6	0	0	0	82	1	0	1
2	0.02 to 0.5 ha ..	461	54	0	54	882	144	0	144	1,880	124	35	159
3	0.5 to 1.0 ha ..	903	158	0	158	1,703	327	0	327	856	124	48	172
4	1.0 to 2.0 ha ..	1,482	376	0	376	3,003	589	0	589	725	73	65	138
5	2.0 to 3.0 ha ..	494	177	0	177	2,051	462	0	462	534	58	96	154
6	3.0 to 4.0 ha ..	243	82	0	82	1,329	329	0	329	314	30	44	74
7	4.0 to 5.0 ha ..	95	55	0	55	994	268	0	268	188	13	20	33
8	5.0 to 7.5 ha ..	106	87	0	87	1,061	266	0	266	521	38	81	119
9	7.5 to 10.0 ha ..	31	39	0	39	479	143	0	143	241	29	37	66
10	10.0 to 20.0 ha ..	30	91	0	91	336	128	0	128	465	119	65	184
11	20.0 ha & above ..	2	1	0	1	49	37	0	37	95	136	67	203
	All Size Classes ..	**3,847**	**1,120**	**0**	**1,120**	**11,893**	**2,693**	**0**	**2,693**	**5,901**	**745**	**558**	**1,303**

State : Maharashtra

TABLE 6 *(Continued)*

Total Holdings
(Area in Hectares)

Sr. No.	Size Class	*Garlic*				*Coriander*				*Other Condiments and Spices*			
		No. of Holdings	Irrigated	Unirrigated	Total	No. of Holdings	Irrigated	Unirrigated	Total	No. of Holdings	Irrigated	Unirrigated	Total
1	**2**	**84**	**85**	**86**	**87**	**88**	**89**	**90**	**91**	**92**	**93**	**94**	**95**
1	Below 0.02 ha ..	67	0	1	1	57	0	0	0	66	0	1	1
2	0.02 to 0.5 ha ..	420	17	12	29	2,325	34	152	186	168	11	9	20
3	0.5 to 1.0 ha ..	744	42	83	125	4,423	74	701	775	516	44	100	144
4	1.0 to 2.0 ha ..	1,730	178	228	406	7,687	153	2,003	2,156	1,412	156	476	632
5	2.0 to 3.0 ha ..	863	112	162	274	5,102	91	1,879	1,970	722	89	176	265
6	3.0 to 4.0 ha ..	433	42	130	172	3,046	114	1,239	1,353	530	56	213	269
7	4.0 to 5.0 ha ..	353	69	131	200	1,806	80	1,026	1,106	379	45	121	166
8	5.0 to 7.5 ha ..	397	65	114	179	2,200	90	1,311	1,401	437	81	126	207
9	7.5 to 10.0 ha ..	142	20	129	149	1,120	48	829	877	187	31	83	114
10	10.0 to 20.0 ha ..	151	109	130	239	629	87	502	589	88	29	95	124
11	20.0 ha & above ..	19	3	0	3	36	175	15	190	14	3	0	3
	All Size Classes ..	**5,319**	**657**	**1,120**	**1,777**	**28,431**	**946**	**9,657**	**10,603**	**4,519**	**545**	**1,400**	**1,945**

Sr. No.	Size Class	*Total Condiments and Spices*				*Mango*				*Citrus Fruits*			
		No. of Holdings	Irrigated	Unirrigated	Total	No. of Holdings	Irrigated	Unirrigated	Total	No. of Holdings	Irrigated	Unirrigated	Total
1	**2**	**96**	**97**	**98**	**99**	**100**	**101**	**102**	**103**	**104**	**105**	**106**	**107**
1	Below 0.02 ha ..	1,037	4	6	10	314	0	2	2	0	0	0	0
2	0.02 to 0.5 ha ..	25,559	805	1,512	2,317	7,273	27	697	724	2,230	489	0	489
3	0.5 to 1.0 ha ..	41,602	2,184	4,853	7,037	6,159	98	1,313	1,411	6,564	2,927	0	2,927
4	1.0 to 2.0 ha ..	97,476	6,448	16,179	22,627	10,661	471	3,148	3,5619	22,331	13,632	0	13,632
5	2.0 to 3.0 ha ..	64,422	5,036	13,490	18,526	6,670	378	2,766	3,144	14,438	10,097	0	10,097
6	3.0 to 4.0 ha ..	41,651	3,500	10,595	14,095	9,530	10,058	2,287	12,345	8,771	7,099	0	7,099
7	4.0 to 5.0 ha ..	27,890	2,493	8,469	10,962	6,954	7,650	1,885	9,535	6,051	5,579	0	5,579
8	5.0 to 7.5 ha ..	35,922	3,900	12,801	16,701	4,671	377	3,454	3,831	7,808	8,482	0	8,482
9	7.5 to 10.0 ha ..	14,898	1,652	6,274	7,926	2,535	180	2,140	2,320	3,442	4,468	0	4,468
10	10.0 to 20.0 ha ..	10,639	2,167	6,599	8,766	2,757	185	3,713	3,898	2,984	4,570	0	4,570
11	20.0 ha & above ..	870	845	915	1,760	652	17	1,842	1,859	216	319	0	319
	All Size Classes ..	**3,61,966**	**29,034**	**81,693**	**1,10,727**	**58,176**	**19,441**	**23,247**	**42,688**	**74,835**	**57,662**	**0**	**57,662**

State : Maharashtra

TABLE 6 *(Continued)*

Total Holdings
(Area in Hectares)

Sr. No.	Size Class	*Banana*				*Grapes*				*Pomegranate*			
		No. of Holdings	Irrigated	Unirrigated	Total	No. of Holdings	Irrigated	Unirrigated	Total	No. of Holdings	Irrigated	Unirrigated	Total
1	**2**	**108**	**109**	**110**	**111**	**112**	**113**	**114**	**115**	**116**	**117**	**118**	**119**
1	Below 0.02 ha ..	127	2	0	2	0	0	0	0	7	0	0	0
2	0.02 to 0.5 ha ..	4,914	1,149	0	1,149	2,026	445	0	445	552	84	8	92
3	0.5 to 1.0 ha ..	9,766	4,716	0	4,716	3,474	1,263	0	1,263	1,723	384	43	427
4	1.0 to 2.0 ha ..	22,230	14,985	0	14,985	8,250	4,011	0	4,011	4,798	1,541	99	1,640
5	2.0 to 3.0 ha ..	15,446	12,524	0	12,524	5,228	2,887	0	2,887	3,451	1,357	176	1,533
6	3.0 to 4.0 ha ..	10,845	11,542	0	11,542	3,100	1,916	0	1,916	2,353	896	92	988
7	4.0 to 5.0 ha ..	7,320	8,033	0	8,033	1,780	1,211	0	1,211	1,132	465	157	622
8	5.0 to 7.5 ha ..	9,104	11,326	0	11,326	2,197	1,518	0	1,518	1,680	806	118	924
9	7.5 to 10.0 ha ..	3,368	5,420	0	5,420	689	600	0	600	675	307	46	353
10	10.0 to 20.0 ha ..	2,439	3,939	0	3,939	629	487	0	487	709	388	33	421
11	20.0 ha & above ..	298	2,163	0	2,163	91	102	0	102	69	62	2	64
	All Size Classes ..	**86,857**	**75,799**	**0**	**75,799**	**27,464**	**14,440**	**0**	**14,440**	**17,149**	**6,290**	**774**	**7,064**

Sr. No.	Size Class	*Papaya*				*Guava*				*Cashewnut*			
		No. of Holdings	Irrigated	Unirrigated	Total	No. of Holdings	Irrigated	Unirrigated	Total	No. of Holdings	Irrigated	Unirrigated	Total
1	**2**	**120**	**121**	**122**	**123**	**124**	**125**	**126**	**127**	**128**	**129**	**130**	**131**
1	Below 0.02 ha ..	0	0	0	0	0	0	0	0	140	0	2	2
2	0.02 to 0.5 ha ..	63	9	0	9	1,368	146	32	178	5,991	0	626	626
3	0.5 to 1.0 ha ..	219	53	0	53	1,619	286	40	326	4,063	0	762	762
4	1.0 to 2.0 ha ..	511	135	0	135	3,328	799	212	1,011	6,400	0	1,848	1,848
5	2.0 to 3.0 ha ..	277	70	0	70	2,151	681	231	912	3,738	0	1,688	1,688
6	3.0 to 4.0 ha ..	222	102	0	102	1,109	395	93	488	2,728	0	1,563	1,563
7	4.0 to 5.0 ha ..	170	54	0	54	881	289	123	412	1,613	0	1,262	1,262
8	5.0 to 7.5 ha ..	156	74	0	74	781	308	70	378	2,235	0	1,953	1,953
9	7.5 to 10.0 ha ..	63	44	0	44	431	151	35	186	1,205	0	1,169	1,169
10	10.0 to 20.0 ha ..	48	31	0	31	373	168	75	243	1,304	0	1,706	1,706
11	20.0 ha & above ..	4	1	0	1	43	16	14	30	363	0	1,087	1,087
	All Size Classes ..	**1,733**	**573**	**0**	**573**	**12,084**	**3,239**	**925**	**4,164**	**29,780**	**0**	**13,666**	**13,666**

State : Maharashtra

TABLE 6 *(Continued)*

Total Holdings
(Area in Hectares)

Sr. No.	Size Class	*Other Fruit Crops*				*Total Fruit Crops*				*Potato*			
		No. of Holdings	Irrigated	Unirrigated	Total	No. of Holdings	Irrigated	Unirrigated	Total	No. of Holdings	Irrigated	Unirrigated	Total
1	2	132	133	134	135	136	137	138	139	140	141	142	143
1	Below 0.02 ha ..	64	0	1	1	653	2	5	7	85	1	0	1
2	0.02 to 0.5 ha ..	2,850	257	122	379	25,750	2,606	1,485	4,091	2,780	183	213	396
3	0.5 to 1.0 ha ..	3,033	586	249	835	33,776	10,313	2,407	12,720	3,053	423	306	729
4	1.0 to 2.0 ha ..	6,698	1,873	869	2,742	79,667	37,447	6,176	43,623	5,118	1,070	729	1,799
5	2.0 to 3.0 ha ..	4,217	1,338	797	2,135	50,935	29,332	5,658	34,990	2,795	767	514	1,281
6	3.0 to 4.0 ha ..	2,798	1,240	636	1,876	38,331	33,248	4,671	37,919	1,379	462	275	737
7	4.0 to 5.0 ha ..	1,618	814	472	1,286	25,384	24,095	3,899	27,994	850	225	234	459
8	5.0 to 7.5 ha ..	2,328	1,078	1,122	2,200	28,191	23,969	6,717	30,686	1,016	280	507	787
9	7.5 to 10.0 ha ..	1,067	656	550	1,206	11,897	11,826	3,940	15,766	385	106	230	336
10	10.0 to 20.0 ha ..	937	607	616	1,223	10,794	10,375	6,143	16,518	365	101	169	270
11	20.0 ha & above ..	170	48	348	396	1,631	2,728	3,293	6,021	20	2	4	6
	All Size Classes ..	**25,780**	**8,497**	**5,782**	**14,279**	**3,07,009**	**1,85,941**	**44,394**	**2,30,335**	**17,846**	**3,620**	**3,181**	**6,801**

Sr. No.	Size Class	*Onion*				*Tomato*				*Brinjal*			
		No. of Holdings	Irrigated	Unirrigated	Total	No. of Holdings	Irrigated	Unirrigated	Total	No. of Holdings	Irrigated	Unirrigated	Total
1	2	144	145	146	147	148	149	150	151	152	153	154	155
1	Below 0.02 ha ..	46	0	1	1	77	1	1	2	17	0	0	0
2	0.02 to 0.5 ha ..	8,847	1,402	91	1,493	2,904	338	82	420	2,947	176	95	271
3	0.5 to 1.0 ha ..	17,271	4,356	371	4,727	6,549	959	387	1,346	5,756	488	308	796
4	1.0 to 2.0 ha ..	42,002	12,941	1,105	14,046	13,534	2,357	1,006	3,363	12,452	1,266	711	1,977
5	2.0 to 3.0 ha ..	28,382	10,106	972	11,078	8,639	1,590	936	2,526	7,820	855	528	1,383
6	3.0 to 4.0 ha ..	15,589	6,227	623	6,850	5,037	964	616	1,580	4,527	506	361	867
7	4.0 to 5.0 ha ..	10,068	4,684	620	5,304	3,136	606	557	1,163	2,978	322	325	647
8	5.0 to 7.5 ha ..	12,571	6,122	680	6,802	3,742	778	684	1,462	3,485	401	385	786
9	7.5 to 10.0 ha ..	4,876	2,601	390	2,991	1,352	341	342	683	1,509	220	282	502
10	10.0 to 20.0 ha ..	3,909	2,490	425	2,915	1,133	249	378	627	1,020	159	433	592
11	20.0 ha & above ..	328	290	250	540	85	31	86	117	84	24	53	77
	All Size Classes ..	**1,43,889**	**51,219**	**5,528**	**56,747**	**46,188**	**8,214**	**5,075**	**13,289**	**42,595**	**4,417**	**3,481**	**7,898**

State : Maharashtra

TABLE 6 *(Continued)*

Total Holdings
(Area in Hectares)

Sr. No.	Size Class	*Lady's finger*				*Cabbage*				*Other Vegetables*			
		No. of Holdings	Irrigated	Unirrigated	Total	No. of Holdings	Irrigated	Unirrigated	Total	No. of Holdings	Irrigated	Unirrigated	Total
1	2	156	157	158	159	160	161	162	163	164	165	166	167
1	Below 0.02 ha ..	81	0	0	0	13	0	0	0	132	1	1	2
2	0.02 to 0.5 ha ..	2,200	76	64	140	1,010	150	22	172	7,074	658	302	960
3	0.5 to 1.0 ha ..	2,011	201	114	315	1,602	381	63	444	6,696	1,047	568	1,615
4	1.0 to 2.0 ha ..	4,684	447	390	837	3,578	1,111	271	1,382	12,801	2,420	2,098	4,518
5	2.0 to 3.0 ha ..	2,785	331	269	600	2,204	870	194	1,064	7,622	1,632	1,481	3,113
6	3.0 to 4.0 ha ..	1,549	173	180	353	1,296	768	119	887	4,083	877	988	1,865
7	4.0 to 5.0 ha ..	1,154	184	135	319	582	263	66	329	2,583	521	959	1,480
8	5.0 to 7.5 ha ..	1,385	210	236	446	982	592	153	745	3,369	660	1,661	2,321
9	7.5 to 10.0 ha ..	552	81	134	215	370	273	74	347	1,390	343	782	1,125
10	10.0 to 20.0 ha ..	473	71	113	184	365	262	4	266	865	265	489	754
11	20.0 ha & above ..	22	4	11	15	45	18	300	318	57	21	7	28
	All Size Classes ..	**16,896**	**1,778**	**1,646**	**3,424**	**12,047**	**4,688**	**1,266**	**5,954**	**46,672**	**8,445**	**9,336**	**17,781**

Sr. No.	Size Class	*Total Vegetables*				*Total Food Crops*				*Groundnut*			
		No. of Holdings	Irrigated	Unirrigated	Total	No. of Holdings	Irrigated	Unirrigated	Total	No. of Holdings	Irrigated	Unirrigated	Total
1	2	168	169	170	171	172	173	174	175	176	177	178	179
1	Below 0.02 ha ..	446	3	3	6	54,404	50	1,110	1,160	744	0	25	25
2	0.02 to 0.5 ha ..	25,151	2,983	869	3,852	14,50,000	79,022	2,98,413	3,77,435	84,301	1,017	12,707	13,724
3	0.5 to 1.0 ha ..	36,852	7,855	2,117	9,972	14,86,983	2,04,182	8,13,307	10,17,489	1,13,727	3,566	32,207	35,773
4	1.0 to 2.0 ha ..	80,037	21,612	6,310	27,922	25,78,786	5,22,722	25,55,537	30,78,259	2,04,384	10,748	89,804	1,00,552
5	2.0 to 3.0 ha ..	50,999	16,151	4,894	21,045	13,44,663	3,59,963	21,08,692	24,68,655	1,14,942	7,795	69,027	76,822
6	3.0 to 4.0 ha ..	28,096	9,977	3,162	13,139	7,09,459	2,76,338	14,96,911	17,73,249	72,522	11,474	48,158	59,632
7	4.0 to 5.0 ha ..	17,928	6,805	2,896	9,701	4,37,651	1,89,106	11,59,818	13,48,924	47,107	7,475	39,514	46,989
8	5.0 to 7.5 ha ..	22,393	9,043	4,306	13,349	5,15,906	2,34,298	18,17,310	20,51,608	61,298	12,965	73,308	86,273
9	7.5 to 10.0 ha ..	8,886	3,965	2,234	6,199	1,95,473	1,13,871	9,29,042	10,42,913	26,148	6,744	38,864	45,608
10	10.0 to 20.0 ha ..	6,785	3,597	2,011	5,608	1,50,410	1,04,889	10,08,178	11,13,067	19,509	5,661	40,512	46,173
11	20.0 ha & above ..	515	390	711	1,101	17,100	35,475	2,15,664	2,51,139	3,430	2,954	29,385	32,339
	All Size Classes ..	**2,78,088**	**82,381**	**29,513**	**1,11,894**	**89,40,835**	**21,19,916**	**1,24,03,982**	**1,45,23,898**	**7,48,112**	**70,399**	**4,73,511**	**5,43,910**

State : Maharashtra

TABLE 6 *(Continued)*

Total Holdings
(Area in Hectares)

Sr. No.	Size Class	*Til*				*Linseed*				*Coconut*			
		No. of Holdings	Irrigated	Unirrigated	Total	No. of Holdings	Irrigated	Unirrigated	Total	No. of Holdings	Irrigated	Unirrigated	Total
1	2	180	181	182	183	184	185	186	187	188	189	190	191
1	Below 0.02 ha ..	133	0	0	0	32	0	4	4	635	2	9	11
2	0.02 to 0.5 ha ..	6,460	13	1,228	1,241	10,048	31	2,419	2,450	13,307	680	801	1,481
3	0.5 to 1.0 ha ..	15,146	54	5,513	5,567	14,510	30	6,160	6,190	4,985	446	766	1,212
4	1.0 to 2.0 ha ..	47,160	282	22,583	22,865	28,993	126	17,457	17,583	6,277	540	1,435	1,975
5	2.0 to 3.0 ha ..	33,971	205	20,430	20,635	18,254	221	12,838	13,059	3,767	307	1,262	1,569
6	3.0 to 4.0 ha ..	21,860	194	15,253	15,447	12,211	83	10,188	10,271	2863	339	1,052	1,391
7	4.0 to 5.0 ha ..	16,632	151	13,423	13,574	8,892	50	8,157	8,207	1,435	216	636	852
8	5.0 to 7.5 ha ..	21,969	293	19,851	20,144	11,192	72	12,628	12,700	2,098	263	1,082	1,345
9	7.5 to 10.0 ha ..	9,433	90	10,139	10,229	4,223	47	5,626	5,673	924	186	656	842
10	10.0 to 20.0 ha ..	6,762	265	9,749	10,014	2,988	125	5,089	5,214	981	183	832	1,015
11	20.0 ha & above ..	395	27	1,049	1,076	229	0	841	841	223	2	707	709
	All Size Classes ..	**1,79,921**	**1,574**	**1,19,218**	**1,20,792**	**1,11,572**	**785**	**81,407**	**82,192**	**37,495**	**3,164**	**9,238**	**12,402**

Sr. No.	Size Class	*Safflower*				*Other Oilseeds*				*Total Oilseeds*			
		No. of Holdings	Irrigated	Unirrigated	Total	No. of Holdings	Irrigated	Unirrigated	Total	No. of Holdings	Irrigated	Unirrigated	Total
1	2	192	193	194	195	196	197	198	199	200	201	202	203
1	Below 0.02 ha ..	185	0	1	1	363	0	6	6	2,064	2	45	47
2	0.02 to 0.5 ha ..	9,793	25	1,138	1,163	20,023	588	3,879	4,467	1,40,013	2,354	22,172	24,526
3	0.5 to 1.0 ha ..	27,355	119	5,106	5,225	38,255	1,581	15,665	17,246	2,05,085	5,796	65,417	71,213
4	1.0 to 2.0 ha ..	91,374	461	25,687	26,148	1,01,484	4,938	62,521	67,459	4,51,493	17,095	2,19,487	2,36,582
5	2.0 to 3.0 ha ..	66,510	465	24,007	24,472	68,068	3,779	53,984	57,763	2,81,724	12,772	1,81,548	1,94,320
6	3.0 to 4.0 ha ..	40,313	377	18,332	18,709	43,268	2,928	40,313	43,241	1,75,459	15,395	1,33,296	1,48,691
7	4.0 to 5.0 ha ..	25,998	208	14,137	14,345	30,233	1,758	33,606	35,364	1,16,983	9,858	1,09,473	1,19,331
8	5.0 to 7.5 ha ..	33,192	252	24,686	24,938	39,163	2,528	52,665	55,193	1,49,843	16,373	1,84,220	2,00,593
9	7.5 to 10.0 ha ..	12,365	138	12,867	13,005	16,044	1,214	26,908	28,122	61,133	8,419	95,060	1,03,479
10	10.0 to 20.0 ha ..	9,799	112	15,629	15,741	14,143	1,218	28,837	30,055	46,441	7,564	1,00,648	1,08,212
11	20.0 ha & above ..	840	0	2,304	2,304	1,115	136	3,937	4,073	5,761	3,119	38,223	41,342
	All Size Classes ..	**3,17,724**	**2,157**	**1,43,894**	**1,46,051**	**3,71,159**	**20,668**	**3,22,321**	**3,42,989**	**16,35,999**	**98,747**	**11,49,589**	**12,48,336**

State : Maharashtra

TABLE 6 *(Continued)*

Total Holdings
(Area in Hectares)

Sr. No.	Size Class	*Cotton*				*Other Fibre Crops*				*Total Fibre Crops*			
		No. of Holdings	Irrigated	Unirrigated	Total	No. of Holdings	Irrigated	Unirrigated	Total	No. of Holdings	Irrigated	Unirrigated	Total
1	2	204	205	206	207	208	209	210	211	212	213	214	215
1	Below 0.02 ha ..	94	0	21	21	18	0	0	0	112	0	21	21
2	0.02 to 0.5 ha ..	51,647	475	16,153	16,628	2,046	28	258	286	53,660	503	16,411	16,914
3	0.5 to 1.0 ha ..	2,04,637	1,734	1,29,293	1,31,027	3,977	84	1,373	1,457	2,07,988	1,818	1,30,666	1,32,484
4	1.0 to 2.0 ha ..	6,22,171	6,342	6,15,539	6,21,881	10,149	457	4,391	4,848	6,29,467	6,799	6,19,930	6,26,729
5	2.0 to 3.0 ha ..	3,76,207	4,840	5,23,220	5,28,060	6,691	383	3,592	3,975	3,80,513	5,223	5,26,812	5,32,035
6	3.0 to 4.0 ha ..	2,22,915	3,806	3,94,889	3,98,695	4,499	234	2,980	3,214	2,25,304	4,040	3,97,869	4,01,909
7	4.0 to 5.0 ha ..	1,48,659	2,661	3,15,903	3,18,564	3,141	175	2,270	2,445	1,50,358	2,836	3,18,173	3,21,009
8	5.0 to 7.5 ha ..	1,81,553	12,531	4,89,270	5,01,801	4,014	201	3,474	3,675	1,83,480	12,732	4,92,744	5,05,476
9	7.5 to 10.0 ha ..	66,843	8,498	2,38,178	2,46,676	1,746	169	1,901	2,070	67,720	8,667	2,40,079	2,48,746
10	10.0 to 20.0 ha ..	46,976	7,428	2,34,045	2,41,473	1,249	70	1,609	1,679	47,575	7,498	2,35,654	2,43,152
11	20.0 ha & above ..	3,113	2,697	26,823	29,520	120	8	327	335	3,192	2,705	27,150	29,855
	All Size Classes ..	**19,24,815**	**51,012**	**29,83,334**	**30,34,346**	**37,650**	**1,809**	**22,175**	**23,984**	**19,49,369**	**52,821**	**30,05,509**	**30,58,330**

Sr. No.	Size Class	*Tobacco*				*Other Drugs & Narcotics*				*Total Drugs & Narcotics*			
		No. of Holdings	Irrigated	Unirrigated	Total	No. of Holdings	Irrigated	Unirrigated	Total	No. of Holdings	Irrigated	Unirrigated	Total
1	2	216	217	218	219	220	221	222	223	224	225	226	227
1	Below 0.02 ha ..	59	0	0	0	0	0	0	0	59	0	0	0
2	0.02 to 0.5 ha ..	1,586	10	233	243	348	26	24	50	1,937	36	257	293
3	0.5 to 1.0 ha ..	1,597	9	464	473	619	85	95	180	2,212	94	559	653
4	1.0 to 2.0 ha ..	2,145	20	875	895	1,167	161	357	518	3,290	181	1,232	1,413
5	2.0 to 3.0 ha ..	1,031	21	695	716	654	130	278	408	1,689	151	973	1,124
6	3.0 to 4.0 ha ..	616	14	500	514	344	50	171	221	963	64	671	735
7	4.0 to 5.0 ha ..	290	1	243	244	142	22	127	149	432	23	370	393
8	5.0 to 7.5 ha ..	253	10	343	353	245	21	353	374	491	31	696	727
9	7.5 to 10.0 ha ..	74	2	84	86	136	20	149	169	210	22	233	255
10	10.0 to 20.0 ha ..	57	8	67	75	114	128	410	538	166	136	477	613
11	20.0 ha & above ..	5	0	96	96	0	0	0	0	5	0	96	96
	All Size Classes ..	**7,713**	**95**	**3,600**	**3,695**	**3,769**	**643**	**1,964**	**2,607**	**11,454**	**738**	**5,564**	**6,302**

State : Maharashtra

TABLE 6 *(Continued)*

Total Holdings
(Area in Hectares)

Sr. No.	Size Class	*Green Manure*				*Fodder Crops*				*Other Non-food Crops*			
		No. of Holdings	Irrigated	Unirrigated	Total	No. of Holdings	Irrigated	Unirrigated	Total	No. of Holdings	Irrigated	Unirrigated	Total
1	**2**	**228**	**229**	**230**	**231**	**232**	**233**	**234**	**235**	**236**	**237**	**238**	**239**
1	Below 0.02 ha ..	0	0	0	0	10,475	6	115	121	539	0	5	5
2	0.02 to 0.5 ha ..	1,293	40	133	173	1,43,610	1,745	17,291	19,036	3,756	160	457	617
3	0.5 to 1.0 ha ..	1,452	139	249	388	1,45,662	3,739	38,621	42,360	4,092	319	1,195	1,514
4	1.0 to 2.0 ha ..	3,203	320	1,051	1,371	2,20,258	9,234	1,07,494	1,16,728	6,574	798	2,971	3,769
5	2.0 to 3.0 ha ..	1,741	249	583	832	1,19,231	5,869	98,552	1,04,421	3,987	579	2,621	3,200
6	3.0 to 4.0 ha ..	1,163	197	552	749	65,706	3,322	79,361	82,683	2,557	404	2,060	2,464
7	4.0 to 5.0 ha ..	698	98	335	433	40,227	1,986	64,971	66,957	1,432	346	981	1,327
8	5.0 to 7.5 ha ..	780	110	557	667	50,743	2,245	1,16,247	1,18,492	1,636	349	2,281	2,630
9	7.5 to 10.0 ha ..	199	35	353	388	20,604	830	68,130	68,960	862	76	1,392	1,468
10	10.0 to 20.0 ha ..	288	99	783	882	19,411	580	1,02,963	1,03,543	565	149	1,970	2,119
11	20.0 ha & above ..	37	0	318	318	3,679	343	49,408	49,751	112	35	796	831
	All Size Classes ..	**10,854**	**1,287**	**4,914**	**6,201**	**8,39,606**	**29,899**	**7,43,153**	**7,73,052**	**26,112**	**3,215**	**16,729**	**19,944**

Sr. No.	Size Class	*Total Non-food Crops*			
		No. of Holdings	Irrigated	Unirrigated	Total
1	**2**	**240**	**241**	**242**	**243**
1	Below 0.02 ha ..	13,195	8	186	194
2	0.02 to 0.5 ha ..	3,23,054	4,838	56,721	61,559
3	0.5 to 1.0 ha ..	5,23,371	11,905	2,36,707	2,48,612
4	1.0 to 2.0 ha ..	12,03,273	34,427	9,52,165	9,86,592
5	2.0 to 3.0 ha ..	7,07,941	24,843	8,11,089	8,35,932
6	3.0 to 4.0 ha ..	4,14,312	23,422	6,13,809	6,37,231
7	4.0 to 5.0 ha ..	2,68,517	15,147	4,94,303	5,09,450
8	5.0 to 7.5 ha ..	3,26,651	31,840	7,96,745	8,28,585
9	7.5 to 10.0 ha ..	1,25,372	18,049	4,05,247	4,23,296
10	10.0 to 20.0 ha ..	95,212	16,026	4,42,495	4,58,521
11	20.0 ha & above ..	10,736	6,202	1,15,991	1,22,193
	All Size Classes ..	**40,11,634**	**1,86,707**	**49,25,458**	**51,12,165**

AGRICULTURAL CENSUS 1990-91, MAHARASHTRA STATE

State : Maharashtra

TABLE 1
Number and Area of Operational Holdings

Scheduled Castes Holdings
(Area in Hectares)

Sr. No.	Size Class	Individual Holdings		Joint Holdings		Institutional Holdings		Total Holdings		Average size of a Holding			
		No.	Area	No.	Area	No.	Area	No.	Area	Individual holding	Joint holding	Institutional holding	Total holding
1	**2**	**3**	**4**	**5**	**6**	**7**	**8**	**9**	**10**	**11**	**12**	**13**	**14**
1	Below 0.02 ha ..	7,915	69	315	0	0	0	8230	69	0.01	0.00	0	0.01
2	0.02 to 0.5 ha ..	1,62,452	40,458	7,670	2,014	0	0	1,70,122	42,472	0.25	0.26	0	0.25
3	0.5 to 1.0 ha ..	1,46,285	11,02,13	7,719	5,771	0	0	1,54,004	1,15,984	0.75	0.75	0	0.75
	Marginal ..	3,16,652	1,50,740	15,704	7,785	0	0	3,32,356	1,58,525	0.48	0.50	0	0.48
4	1.0 to 2.0 ha ..	2,14,897	3,08,245	10,972	15,874	0	0	2,25,869	3,24,119	1.43	1.45	0	1.43
	Small ..	2,14,897	3,08,245	10,972	15,874	0	0	2,25,869	3,24,119	1.43	1.45	0	1.43
5	2.0 to 3.0 ha ..	91,414	2,17,287	5,531	13,359	0	0	96,945	2,30,646	2.38	2.42	0	2.38
6	3.0 to 4.0 ha ..	39,840	1,36,654	2,868	9,887	0	0	42,708	1,46,541	3.43	3.45	0	3.43
	Semi-medium ..	1,31,254	3,53,941	8,399	23,246	0	0	1,39,653	3,77,187	2.70	2.77	0	2.70
7	4.0 to 5.0 ha ..	22,273	98,718	1,858	8,244	0	0	24,131	1,06,962	4.43	4.44	0	4.43
8	5.0 to 7.5 ha ..	22,011	1,32,233	2,061	12,461	0	0	24,072	1,44,694	6.01	6.05	0	6.01
9	7.5 to 10.0 ha ..	6,884	58,655	880	7,508	0	0	7,764	66,163	8.52	8.53	0	8.52
	Medium ..	51,168	2,89,606	4,799	28,213	0	0	55,967	3,17,819	5.66	5.88	0	5.68
10	10.0 to 20.0 ha ..	4,566	57,933	768	10,008	0	0	5,334	67,941	12.69	13.03	0	12.74
11	20.0 ha & above ..	419	11,696	141	4,753	0	0	560	16,449	27.91	33.71	0	29.37
	Large ..	4,985	69,629	909	14,761	0	0	5,894	84,390	13.97	16.24	0	14.32
	All Size Classes ..	**7,18,95611,72,161**	**40,783**	**89,879**	**0**	**0**	**7,59,739**	**12,62,040**	**1.63**	**2.20**	**0**	**1.66**	

State : Maharashtra

TABLE 2

Estimated Number and Area of Operational Holdings by Tenancy Status

Scheduled Castes Holdings

(Area in Hectares)

Sr. No.	Size Class	Total Holdings		Wholly owned and Self-operated holdings		Wholly Leased-in Holdings		Wholly Otherwise Operated Holdings		Partly Owned, Partly Leased-in & Partly Otherwise operated Holdings				
											Owened	Leased-in	Otherwise Operated	Total
		No.	Area	No.	Area	No.	Area	No.	Area	No.	Area	Area	Area	Area
1	2	3	4	5	6	7	8	9	10	11	12	13	14	15
1	Below 0.02 ha ..	8,230	69	8,230	69	0	0	0	0	0	0	0	0	0
2	0.02 to 0.5 ha ..	1,70,122	42,472	1,69,532	42,303	313	99	205	49	72	14	5	2	21
3	0.5 to 1.0 ha ..	1,54,004	1,15,984	1,53,396	1,15,530	150	108	352	268	106	49	27	2	78
4	1.0 to 2.0 ha ..	2,25,869	3,24,119	2,23,768	3,21,208	385	527	1,376	1,869	340	283	119	113	515
5	2.0 to 3.0 ha ..	96,945	2,30,646	96,223	2,28,921	146	332	313	762	263	299	131	201	631
6	3.0 to 4.0 ha ..	42,708	1,46,541	42,242	1,44,941	53	181	212	713	201	430	179	97	706
7	4.0 to 5.0 ha ..	24,131	1,06,962	23,773	1,05,409	84	356	112	472	162	350	93	282	725
8	5.0 to 7.5 ha ..	24,072	1,44,694	23,917	1,43,741	38	242	45	258	72	202	22	229	453
9	7.5 to 10.0 ha ..	7,764	66,163	7,641	65,055	32	289	22	210	69	307	60	242	609
10	10.0 to 20.0 ha ..	5,334	67,941	5,232	66,613	13	158	35	440	54	299	182	249	730
11	20.0 ha & above ..	560	16,449	560	16,444	0	0	0	0	0	5	0	0	5
All Size Classes ..		**75,97,39**	**126,2,040**	**7,54,514**	**12,50,234**	**1,214**	**2,292**	**2,672**	**5041**	**1,339**	**2,238**	**818**	**1,417**	**4,473**

Note : Col. 15 = Cols. 12 + 13 + 14

State : Maharashtra

TABLE 3

Estimated Area Under Different Land Use

Scheduled Castes Holdings

(Area in Hectares)

Sr. No.	Size Class	Total Holdings		Net Area Sown	Current Fallows	*Net Cultivated Area* (Col. 5+6)	Uncultivated Land	Fallow Land Other than Current Fallows	Culturable Waste Land	*Total Uncultivated Land (Col. 8+9+10)*	*Land not Available for Cultivation*
		No.	Area								
1	2	3	4	5	6	7	8	9	10	11	12
1	Below 0.02 ha ..	8,230	69	43	26	69	0	0	0	0	0
2	0.02 to 0.5 ha ..	1,70,122	42,472	38,642	1,365	40,007	297	295	474	1,066	1,403
3	0.5 to 1.0 ha ..	1,54,004	1,15,984	1,06,609	3,663	1,10,272	619	1,329	1,266	3,214	2,498
4	1.0 to 2.0 ha ..	2,25,869	3,24,119	2,94,794	12,691	3,07,485	2,340	2,604	4,556	9,500	7,134
5	2.0 to 3.0 ha ..	96,945	2,30,646	2,06,217	10,661	2,16,878	1,714	2,298	3,292	7,304	6,466
6	3.0 to 4.0 ha ..	42,708	1,46,541	1,28,364	7,182	1,35,546	1,525	1,804	2,454	5,783	5,212
7	4.0 to 5.0 ha ..	24,131	1,06,962	92,389	5,664	98,053	1,019	1,480	2,505	5,004	3,905
8	5.0 to 7.5 ha ..	24,072	1,44,694	1,22,966	8,591	1,31,557	1,269	2,350	3,805	7,424	5,713
9	7.5 to 10.0 ha ..	7,764	66,163	56,134	3,435	59,569	728	1,104	1,812	3,644	2,950
10	10.0 to 20.0 ha ..	5,334	67,941	53,549	7,509	61,058	1,041	1,246	2,136	4,423	2,460
11	20.0 ha & above ..	560	16,449	12,018	2,693	14,711	458	77	534	1,069	669
All Size Classes ..		**7,59,739**	**12,62,040**	**11,11,725**	**63,480**	**11,75,205**	**11,010**	**14,587**	**22,834**	**48431**	**38,410**

State : Maharashtra

TABLE 4

Estimated Number of Operational Holdings by Irrigation Status

Scheduled Castes Holdings

(Area in Hectares)

Sr. No.	Size Class	Total Holdings		Wholly Irrigated Holdings		Wholly Unirrigated Holdings		Partly Irrigated Holdings			Holdings Receiving Irrigation	
		No.	Area	No.	Area	No.	Area	No.	Total Area	Irrigated Area	No.	Net Irri. Area
1	2	3	4	5	6	7	8	9	10	11	12	13
1	Below 0.02 ha ..	8,230	69	332	3	3,751	40	0	0	0	332	3
2	0.02 to 0.5 ha ..	1,70,122	42,472	21,217	5,573	1,36,946	30,725	8,362	2,394	1,477	29,579	7,000
3	0.5 to 1.0 ha ..	1,54,004	1,15,984	15,134	10,290	1,25,027	87,825	12,036	8,494	4,583	27,170	14,873
4	1.0 to 2.0 ha ..	2,25,869	3,24,119	11,975	15,354	1,89,515	2,49,453	21,706	29,987	13,693	33,681	29,047
5	2.0 to 3.0 ha ..	96,945	2,30,646	3,657	7,563	80,618	1,73,049	11,559	25,605	9,770	15,216	17,333
6	3.0 to 4.0 ha ..	42,708	1,46,541	5,691	17,060	31,271	94,492	5,481	16,812	5,832	11,172	22,892
7	4.0 to 5.0 ha ..	24,131	1,06,962	377	1,251	17,219	65,627	6,324	25,511	13,678	6,701	14,929
8	5.0 to 7.5 ha ..	24,072	1,44,694	327	1,732	16,780	86,245	6,784	34,989	14,576	7,111	16,308
9	7.5 to 10.0 ha ..	7,764	66,163	28	147	4,834	33,733	2,881	22,254	11,048	2,909	11,195
10	10.0 to 20.0 ha ..	5,334	67,941	20	113	2,977	30,793	2,337	22,643	10,461	2,357	10,574
11	20.0 ha & above ..	560	16,449	0	0	210	4,762	350	7,256	2,287	350	2,287
All Size Classes ..		**7,59,739**	**12,62,040**	**58,758**	**59,036**	**6,09,148**	**8,56,744**	**77,820**	**1,95,945**	**87,405**	**1,36,578**	**1,46,441**

State : Maharashtra

TABLE 5(A)

Estimated Number of Operational Holdings, receiving Irrigation and Area Irrigated by Different Sources

Scheduled Castes Holdings

(Area in Hectares)

Sr. No.	Size Class	Total Holdings		Canals		Tanks		Wells		Tubewells		Other Sources		Exclusive No. of Irrigated Holdings	Net Irrigated Area
		No.	Area	No.	Area	No.	Area	No.	Area	No.	Area	No.	Area		
1	2	3	4	5	6	7	8	9	10	11	12	13	14	15	16
1	Below 0.02 ha ..	8,230	69	12	0	9	0	13	0	0	0	298	3	332	3
2	0.02 to 0.5 ha ..	1,70,122	42,472	8,296	2,390	2,760	795	10,197	2,542	24	6	8,314	1,267	29,579	7,000
3	0.5 to 1.0 ha ..	1,54,004	1,15,984	8,865	5,520	3,300	2,052	11,301	5,719	0	0	3,892	1,582	27,170	14,873
4	1.0 to 2.0 ha ..	2,25,869	3,24,119	8,224	8,628	3,624	3,885	19,051	14,220	34	23	3,574	2,291	33,681	29,047
5	2.0 to 3.0 ha ..	96,945	2,30,646	3,402	5,085	1,170	1,658	9,890	9,488	13	26	1,137	1,076	15,216	17,333
6	3.0 to 4.0 ha ..	42,708	1,46,541	1,262	2,185	561	1,169	8,856	19,031	84	61	603	446	11,172	22,892
7	4.0 to 5.0 ha ..	24,131	1,06,962	521	952	237	475	5,769	13,119	0	0	226	383	6,701	14,929
8	5.0 to 7.5 ha ..	24,072	1,44,694	675	1,304	237	542	6,050	13,997	10	10	479	455	7,111	16,308
9	7.5 to 10.0 ha ..	7,764	66,163	112	285	61	131	2,653	10,637	5	14	108	128	2,909	11,195
10	10.0 to 20.0 ha ..	5,334	67,941	71	222	24	74	2,216	10,183	0	0	80	95	2,357	10,574
11	20.0 ha & above ..	560	16,449	1	2	0	0	348	2,284	0	0	1	1	350	2,287
All Size Classes ..		**7,59,739**	**12,62,040**	**31,441**	**26,573**	**11,983**	**10,781**	**76,344**	**1,01,220**	**170**	**140**	**18,712**	**7,727**	**1,36,578**	**1,46,441**

State : Maharashtra

TABLE 5(B)

Estimated Number of Wells and Tubewells

Scheduled Castes Holdings

(Area in Hectares)

Sr. No.	Size Class	Total Holdings		Number of Wells				Not in Use	Number of Tubewells		
				In Use							
				With Pumpsets			Without Pumpsets				
		No.	Area	Electric	Diesel	Total			Electric	Diesel	Total
1	2	3	4	5	6	7	8	9	10	11	12
1	Below 0.02 ha ..	8,230	69	0	0	0	0	3	0	0	0
2	0.02 to 0.5 ha ..	1,70,122	42,472	6,059	565	6,624	158	390	24	0	24
3	0.5 to 1.0 ha ..	1,54,004	1,15,984	7,931	494	8,425	68	751	0	0	0
4	1.0 to 2.0 ha ..	2,25,869	3,24,119	13,756	747	14,503	23	1,885	34	0	34
5	2.0 to 3.0 ha ..	96,945	2,30,646	7,099	528	7,627	36	1,258	13	0	13
6	3.0 to 4.0 ha ..	42,708	1,46,541	3,048	178	3,226	35	643	84	0	84
7	4.0 to 5.0 ha ..	24,131	1,06,962	1,800	134	1,934	1	382	0	0	0
8	5.0 to 7.5 ha ..	24,072	1,44,694	2,135	145	2,280	28	226	10	0	10
9	7.5 to 10.0 ha ..	7,764	66,163	524	26	550	5	142	5	0	5
10	10.0 to 20.0 ha ..	5,334	67,941	362	57	419	0	108	0	0	0
11	20.0 ha & above ..	560	16,449	14	0	14	0	1	0	0	0
	All Size Classes ..	**7,59,739**	**12,62,040**	**42,728**	**2,874**	**45,602**	**354**	**5,789**	**170**	**0**	**170**

State : Maharashtra

TABLE 6

Estimated Irrigated and Unirrigated Area under Different Crops

Scheduled Castes Holdings

(Area in Hectares)

Sr. No.	Size Class	Total Holdings		Gross Cropped Area			*Rice*			
		No.	Area	Irrigated	Unirrigated	Total	No. of Holdings	Irrigated	Unirrigated	Total
1	2	3	4	5	6	7	8	9	10	11
1	Below 0.02 ha ..	8,230	69	2	49	51	2,447	1	27	28
2	0.02 to 0.5 ha ..	1,70,122	42,472	8,434	36,743	45,177	65,318	2,914	10,057	12,971
3	0.5 to 1.0 ha ..	1,54,004	1,15,984	17,076	1,04,793	1,21,869	39,576	6,597	15,678	22,275
4	1.0 to 2.0 ha ..	2,25,869	3,24,119	33,865	2,93,027	3,26,892	41,350	11,087	24,094	35,181
5	2.0 to 3.0 ha ..	96,945	2,3,646	18,813	2,05,534	2,24,347	16,836	4,727	15,181	19,908
6	3.0 to 4.0 ha ..	42,708	1,46,541	28,520	1,15,634	1,44,154	8,103	2,704	7,869	10,573
7	4.0 to 5.0 ha ..	24,131	1,06,962	18,508	8,098	1,00,606	4,823	1,665	6,377	8,042
8	5.0 to 7.5 ha ..	24,072	1,44,694	20,122	1,13,487	1,33,609	5,240	1,613	7,915	9,528
9	7.5 to 10.0 ha ..	7,764	66,163	13,064	45,080	58,144	1,775	333	4,700	5,033
10	10.0 to 20.0 ha ..	5,334	67,941	12,375	44,529	56,904	1,397	318	4,529	4,847
11	20.0 ha & above ..	560	16,449	2,702	9,752	12,454	144	0	2,288	2,288
	All Size Classes ..	**7,5,9739**	**12,62,040**	**1,73,481**	**10,50,726**	**12,24,207**	**1,87,009**	**31,959**	**98,715**	**1,30,674**

State : Maharashtra

TABLE 6 *(Continued)*

Scheduled Castes Holdings

(Area in Hectares)

Sr. No.	Size Class	*Jowar*				*Bajri*				*Nagli*			
		No. of Holdings	Irrigated	Unirrigated	Total	No. of Holdings	Irrigated	Unirrigated	Total	No. of Holdings	Irrigated	Unirrigated	Total
1	2	12	13	14	15	16	17	18	19	20	21	22	23
1	Below 0.02 ha	712	0	8	8	232	0	2	2	58	0	0	0
2	0.02 to 0.5 ha ..	65,600	1,369	12,484	13,853	19,045	618	3,630	4,248	3,555	0	492	492
3	0.5 to 1.0 ha ..	72,450	3,313	38,209	41,522	23,420	857	11,322	12,179	2,810	0	657	657
4	1.0 to 2.0 ha ..	1,24,532	6,029	1,07,242	1,13,271	38,189	2,033	31,837	33,870	41,236	0	1,684	1,684
5	2.0 to 3.0 ha ..	60,729	4,360	75,085	79,445	21,496	1,387	26,780	28,167	1,883	0	1,044	1,044
6	3.0 to 4.0 ha ..	24,541	1,859	38,133	39,992	8,434	481	13,189	13,670	1,055	0	629	629
7	4.0 to 5.0 ha ..	13,520	977	24,556	25,233	4,340	203	8,987	9,190	628	0	554	554
8	5.0 to 7.5 ha ..	14,191	1,855	32,617	34,472	5,211	470	12,432	12,902	837	0	886	886
9	7.5 to 10.0 ha ..	3,797	320	1,12,448	11,568	1,391	100	4,597	4,697	354	0	462	462
10	10.0 to 20.0 ha ..	2,410	342	11,143	11,485	950	67	3,941	4,008	218	0	368	368
11	20.0 ha & above ..	112	40	1,091	1,131	74	3	310	313	8	0	27	27
	All Size Classes ..	**3,82,594**	**20,464**	**3,51,816**	**3,72,280**	**1,22,782**	**6,219**	**1,17,027**	**1,2,3246**	**15,642**	**0**	**6,803**	**6,803**

Sr. No.	Size Class	*Wheat*				*Other Cereals*				*Total Cereals*			
		No. of Holdings	Irrigated	Unirrigated	Total	No. of Holdings	Irrigated	Unirrigated	Total	No. of Holdings	Irrigated	Unirrigated	Total
1	2	24	25	26	27	28	29	30	31	32	33	34	35
1	Below 0.02 ha ..	65	0	2	2	148	0	1	1	3,605	1	40	41
2	0.02 to 0.5 ha ..	5,304	686	426	1,112	3,671	10	430	440	1,42,948	5,597	27,519	33,116
3	0.5 to 1.0 ha ..	7,914	1,498	1,048	2,546	2,172	80	493	573	1,24,112	12,345	67,407	79,752
4	1.0 to 2.0 ha ..	13,489	4,238	2,429	6,667	3,798	426	1,233	1,659	1,81,854	23,813	1,68,519	1,92,332
5	2.0 to 3.0 ha ..	7,257	2,276	1,935	4,211	2,459	121	1,165	1,286	84,015	12,871	1,21,190	1,34,061
6	3.0 to 4.0 ha ..	8,410	6,406	1,017	7,423	1,104	78	636	714	38,570	11,528	61,473	73,001
7	4.0 to 5.0 ha ..	5,441	4,317	1,071	5,388	704	25	547	572	21,961	7,187	42,092	49,279
8	5.0 to 7.5 ha ..	6,085	4,655	1,499	6,154	875	134	678	812	22,481	8,727	56,027	64,754
9	7.5 to 10.0 ha ..	2,769	4,256	807	5,063	213	2	227	229	7,426	5,011	22041	27,052
10	10.0 to 20.0 ha ..	2,125	3,992	549	4,541	172	12	191	203	5,191	4,731	20,721	25,452
11	20.0 ha & above ..	347	1,043	5	1,048	7	0	17	17	553	1,086	3,738	4,824
	All Size Classes ..	**59,206**	**33,367**	**10,788**	**44,155**	**15,323**	**888**	**5,618**	**6,506**	**6,32,716**	**92,897**	**5,90,767**	**6,83,664**

State : Maharashtra

TABLE 6 *(Continued)*

Scheduled Castes Holdings
(Area in Hectares)

Sr. No.	Size Class	*Gram*				*Tur*				*Udid*			
		No. of Holdings	Irrigated	Unirrigated	Total	No. of Holdings	Irrigated	Unirrigated	Total	No. of Holdings	Irrigated	Unirrigated	Total
1	**2**	**36**	**37**	**38**	**39**	**40**	**41**	**42**	**43**	**44**	**45**	**46**	**47**
1	Below 0.02 ha ..	32	0	0	0	69	0	0	0	7	0	0	0
2	0.02 to 0.5 ha ..	2,380	75	302	377	11,384	23	579	602	3,582	2	712	714
3	0.5 to 1.0 ha ..	4,892	174	1,169	1,343	31,277	63	3,647	3,710	6,203	0	2,668	2,668
4	1.0 to 2.0 ha ..	8,255	419	2,708	3,127	72,806	186	14,232	14,418	14,094	5	7,280	7,285
5	2.0 to 3.0 ha ..	5,225	326	1,753	2,079	34,690	92	10,162	10,254	7,497	7	4,766	4,773
6	3.0 to 4.0 ha ..	4,166	2,184	1,624	3,808	15,934	67	5,827	5,894	3,700	0	2,670	2,670
7	4.0 to 5.0 ha ..	3,238	1,613	1,495	3,108	9,327	24	4,347	4,371	2,270	13	1,703	1,716
8	5.0 to 7.5 ha ..	2,444	570	1,935	2,505	9,773	12	5,620	5,632	2,452	23	2,318	2,341
9	7.5 to 10.0 ha ..	819	259	1,073	1,332	2,529	23	1,741	1,764	692	0	731	731
10	10.0 to 20.0 ha ..	638	125	1,574	1,699	1,553	21	1,663	1,684	493	0	702	702
11	20.0 ha & above ..	52	17	235	252	341	0	1,309	1,309	9	0	15	15
All Size Classes	..	**32,141**	**5,762**	**13,868**	**19,630**	**1,89,683**	**511**	**49,127**	**49,638**	**40,999**	**50**	**23,565**	**23,615**

Sr. No.	Size Class	*Mug*				*Other Pulses*				*Total Pulses*			
		No. of Holdings	Irrigated	Unirrigated	Total	No. of Holdings	Irrigated	Unirrigated	Total	No. of Holdings	Irrigated	Unirrigated	Total
1	**2**	**48**	**49**	**50**	**51**	**52**	**53**	**54**	**55**	**56**	**57**	**58**	**59**
1	Below 0.02 ha ..	0	0	0	0	32	0	0	0	140	0	0	0
2	0.02 to 0.5 ha ..	3,058	9	604	613	7,237	18	817	835	23,849	127	3,014	3,141
3	0.5 to 1.0 ha ..	7,866	19	2,831	2,850	8,436	38	2,059	2,097	49,926	294	12,374	12,668
4	1.0 to 2.0 ha ..	19,551	90	8,364	8,454	15,230	64	5,352	5,416	1,03,126	764	37,936	38,700
5	2.0 to 3.0 ha ..	11,374	61	5,905	5,966	8,137	13	4,009	4,022	50,867	499	26,595	27,094
6	3.0 to 4.0 ha ..	5,326	64	2,989	3,053	4,261	37	2,646	2,683	24,576	2,352	15,756	18,108
7	4.0 to 5.0 ha ..	3,477	27	2,108	2,135	2,671	12	2,134	2,146	14,560	1,689	11,787	13,476
8	5.0 to 7.5 ha ..	4,052	2	3,184	3,186	3,439	27	3,351	3,378	14,167	634	16,408	17,042
9	7.5 to 10.0 ha ..	1,097	3	1,122	1,125	997	2	1,210	1,212	3,809	287	5,877	6,164
10	10.0 to 20.0 ha ..	771	0	827	827	824	0	1,551	1,551	2,572	146	6,317	6,463
11	20.0 ha & above ..	26	0	24	24	31	0	90	90	410	17	1673	1690
All Size Classes	..	**56,598**	**275**	**27,958**	**28,233**	**51,295**	**211**	**23,219**	**23,430**	**2,88,002**	**6,809**	**1,37737**	**1,44,546**

State : Maharashtra

TABLE 6 *(Continued)*

Scheduled Castes Holdings
(Area in Hectares)

Sr. No.	Size Class	*Total Foodgrains*				*Sugarcane*				*Chillies*			
		No. of Holdings	Irrigated	Unirrigated	Total	No. of Holdings	Irrigated	Unirrigated	Total	No. of Holdings	Irrigated	Unirrigated	Total
1	**2**	**60**	**61**	**62**	**63**	**64**	**65**	**66**	**67**	**68**	**69**	**70**	**71**
1	Below 0.02 ha ..	3,684	1	40	41	170	1	0	1	41	0	0	0
2	0.02 to 0.5 ha ..	1,49,923	5,724	30,533	36,257	10,934	1,757	0	1,757	2,687	16	101	117
3	0.5 to 1.0 ha ..	1,40,103	12,639	79,781	92,420	6,940	2,613	0	2,613	2,847	70	357	427
4	1.0 to 2.0 ha ..	2,11,699	24,577	2,06,455	2,31,032	8,664	4,787	0	4,787	7,112	212	1,452	1,664
5	2.0 to 3.0 ha ..	93,336	13,370	1,47,785	1,61,155	4,438	2,625	0	2,625	3,835	132	1,042	1,174
6	3.0 to 4.0 ha ..	41,536	13,880	77,229	91,109	3,849	5,527	0	5,527	2,181	104	826	930
7	4.0 to 5.0 ha ..	23,743	8,876	53,879	62,755	2,510	3,960	0	3,960	1,490	85	766	851
8	5.0 to 7.5 ha ..	23,632	9,361	72,435	81,796	2,404	3,703	0	3,703	1,546	44	893	937
9	7.5 to 10.0 ha ..	7,670	5,298	27,918	33,216	1,107	2,908	0	2,908	390	20	205	225
10	10.0 to 20.0 ha ..	5,276	4,877	27,038	31,915	951	3,106	0	3,106	323	9	201	210
11	20.0 ha & above ..	553	1,103	5,411	6,514	209	858	0	858	2	0	0	0
All Size Classes	..	**7,01,155**	**99,706**	**7,28,504**	**8,28,210**	**42,176**	**31,845**	**0**	**31,845**	**22,454**	**692**	**5,843**	**6,535**

Sr. No.	Size Class	*Ginger*				*Turmeric*				*Arecanut*			
		No. of Holdings	Irrigated	Unirrigated	Total	No. of Holdings	Irrigated	Unirrigated	Total	No. of Holdings	Irrigated	Unirrigated	Total
1	**2**	**72**	**73**	**74**	**75**	**76**	**77**	**78**	**79**	**80**	**81**	**82**	**83**
1	Below 0.02 ha ..	0	0	0	0	0	0	0	0	0	0	0	0
2	0.02 to 0.5 ha ..	42	6	0	6	38	4	0	4	33	1	0	1
3	0.5 to 1.0 ha ..	52	3	0	3	85	9	0	9	57	0	2	2
4	1.0 to 2.0 ha ..	22	21	0	21	219	33	0	33	59	2	0	2
5	2.0 to 3.0 ha ..	0	0	0	0	135	19	0	19	30	4	0	4
6	3.0 to 4.0 ha ..	4	0	0	0	22	4	0	4	30	1	0	1
7	4.0 to 5.0 ha ..	6	1	0	1	22	4	0	4	0	0	0	0
8	5.0 to 7.5 ha ..	10	10	0	10	5	1	0	1	0	0	0	0
9	7.5 to 10.0 ha ..	0	0	0	0	3	0	0	0	9	0	0	0
10	10.0 to 20.0 ha ..	0	0	0	0	4	1	0	1	15	1	0	1
11	20.0 ha & above ..	0	0	0	0	0	0	0	0	0	0	0	0
All Size Classes	..	**136**	**41**	**0**	**41**	**533**	**75**	**0**	**75**	**233**	**9**	**2**	**11**

State : Maharashtra

TABLE 6 *(Continued)*

Scheduled Castes Holdings
(Area in Hectares)

Sr. No.	Size Class	*Garlic*				*Coriander*				*Other Condiments and Spices*			
		No. of Holdings	Irrigated	Unirrigated	Total	No. of Holdings	Irrigated	Unirrigated	Total	No. of Holdings	Irrigated	Unirrigated	Total
1	**2**	**84**	**85**	**86**	**87**	**88**	**89**	**90**	**91**	**92**	**93**	**94**	**95**
1	Below 0.02 ha ..	0	0	0	0	0	0	0	0	0	0	0	0
2	0.02 to 0.5 ha ..	0	0	0	0	150	3	8	11	0	0	0	0
3	0.5 to 1.0 ha ..	29	0	11	11	381	0	69	69	30	3	3	6
4	1.0 to 2.0 ha ..	39	0	27	27	525	2	159	161	65	7	16	23
5	2.0 to 3.0 ha ..	21	1	4	5	253	6	65	71	51	6	11	17
6	3.0 to 4.0 ha ..	0	0	0	0	187	9	33	42	4	0	2	2
7	4.0 to 5.0 ha ..	5	0	0	0	59	0	26	26	22	0	2	2
8	5.0 to 7.5 ha ..	10	0	0	0	35	0	6	6	45	9	7	16
9	7.5 to 10.0 ha ..	0	0	0	0	16	0	3	3	3	0	5	5
10	10.0 to 20.0 ha ..	12	82	0	82	23	0	20	20	1	0	2	2
11	20.0 ha & above ..	0	0	0	0	0	0	0	0	0	0	0	0
All Size Classes ..		**116**	**83**	**42**	**125**	**1629**	**20**	**389**	**409**	**221**	**25**	**48**	**73**

Sr. No.	Size Class	*Total Condiments and Spices*				*Mango*				*Citrus Fruits*			
		No. of Holdings	Irrigated	Unirrigated	Total	No. of Holdings	Irrigated	Unirrigated	Total	No. of Holdings	Irrigated	Unirrigated	Total
1	**2**	**96**	**97**	**98**	**99**	**100**	**101**	**102**	**103**	**104**	**105**	**106**	**107**
1	Below 0.02 ha ..	41	0	0	0	16	0	0	0	0	0	0	0
2	0.02 to 0.5 ha ..	2,944	30	109	139	58	0	5	5	123	25	0	25
3	0.5 to 1.0 ha ..	3,431	85	442	527	119	3	69	72	457	224	0	224
4	1.0 to 2.0 ha ..	7,962	277	1,654	1,931	241	21	43	64	1547	917	0	917
5	2.0 to 3.0 ha ..	4,269	168	1,122	1,290	151	15	26	41	860	686	0	686
6	3.0 to 4.0 ha ..	2,375	118	861	979	1,512	2,938	8	2,946	386	243	0	243
7	4.0 to 5.0 ha ..	1,547	90	794	884	1,079	2,090	12	2,102	231	170	0	170
8	5.0 to 7.5 ha ..	1,625	64	906	970	74	0	45	45	194	210	0	210
9	7.5 to 10.0 ha ..	402	20	213	233	27	6	14	20	119	90	0	90
10	10.0 to 20.0 ha ..	364	93	223	316	17	0	20	20	66	41	0	41
11	20.0 ha & above ..	2	0	0	0	0	0	0	0	1	2	0	2
All Size Classes ..		**24,962**	**945**	**6,324**	**7,269**	**3,294**	**5,073**	**242**	**5,315**	**3,984**	**2,608**	**0**	**2,608**

State : Maharashtra

TABLE 6 *(Continued)*

Scheduled Castes Holdings
(Area in Hectares)

Sr. No.	Size Class	*Banana*				*Grapes*				*Pomegranate*			
		No. of Holdings	Irrigated	Unirrigated	Total	No. of Holdings	Irrigated	Unirrigated	Total	No. of Holdings	Irrigated	Unirrigated	Total
1	**2**	**108**	**109**	**110**	**111**	**112**	**113**	**114**	**115**	**116**	**117**	**118**	**119**
1	Below 0.02 ha ..	0	0	0	0	0	0	0	0	0	0	0	0
2	0.02 to 0.5 ha ..	222	86	0	86	99	21	0	21	65	1	2	3
3	0.5 to 1.0 ha ..	422	233	0	233	163	44	0	44	118	17	0	17
4	1.0 to 2.0 ha ..	623	393	0	393	297	125	0	125	238	54	3	57
5	2.0 to 3.0 ha ..	472	357	0	357	166	71	0	71	202	75	16	91
6	3.0 to 4.0 ha ..	901	1743	0	1,743	91	53	0	53	285	71	14	85
7	4.0 to 5.0 ha ..	592	987	0	987	68	50	0	50	21	0	4	4
8	5.0 to 7.5 ha ..	531	888	0	888	25	11	0	11	76	56	0	56
9	7.5 to 10.0 ha ..	266	675	0	675	10	4	0	4	10	2	0	2
10	10.0 to 20.0 ha ..	128	394	0	394	11	36	0	36	5	0	1	1
11	20.0 ha & above ..	16	58	0	58	0	0	0	0	0	0	0	0
All Size Classes ..		**4,173**	**5,814**	**0**	**5,814**	**930**	**415**	**0**	**415**	**1,020**	**276**	**40**	**316**

Sr. No.	Size Class	*Papaya*				*Guava*				*Cashewnut*			
		No. of Holdings	Irrigated	Unirrigated	Total	No. of Holdings	Irrigated	Unirrigated	Total	No. of Holdings	Irrigated	Unirrigated	Total
1	**2**	**120**	**121**	**122**	**123**	**124**	**125**	**126**	**127**	**128**	**129**	**130**	**131**
1	Below 0.02 ha ..	0	0	0	0	0	0	0	0	16	0	0	0
2	0.02 to 0.5 ha ..	0	0	0	0	144	9	9	18	85	0	9	9
3	0.5 to 1.0 ha ..	21	1	0	1	71	5	1	6	100	0	11	11
4	1.0 to 2.0 ha ..	48	4	0	4	315	18	44	62	159	0	30	30
5	2.0 to 3.0 ha ..	18	5	0	5	119	9	28	37	35	0	5	5
6	3.0 to 4.0 ha ..	0	0	0	0	37	21	0	21	40	0	12	12
7	4.0 to 5.0 ha ..	0	0	0	0	13	0	16	16	24	0	28	28
8	5.0 to 7.5 ha ..	11	1	0	1	25	62	0	62	17	0	13	13
9	7.5 to 10.0 ha ..	0	0	0	0	0	0	0	0	3	0	6	6
10	10.0 to 20.0 0	0	0	0	0	19	7	2	9	0	0	0	0
11	20.0 ha & above ..	0	0	0	0	0	0	0	0	0	0	0	0
All Size Classes ..		**98**	**11**	**0**	**11**	**743**	**131**	**100**	**231**	**479**	**0**	**114**	**114**

State : Maharashtra

TABLE 6 *(Continued)*

Scheduled Castes Holdings
(Area in Hectares)

Sr. No.	Size Class	*Other Fruit Crops*				*Total Fruit Crops*				*Potato*			
		No. of Holdings	Irrigated	Unirrigated	Total	No. of Holdings	Irrigated	Unirrigated	Total	No. of Holdings	Irrigated	Unirrigated	Total
1	**2**	**132**	**133**	**134**	**135**	**136**	**137**	**138**	**139**	**140**	**141**	**142**	**143**
1	Below 0.02 ha ..	0	0	0	0	33	0	0	0	0	0	0	0
2	0.02 to 0.5 ha ..	109	8	8	16	903	150	33	183	431	6	45	51
3	0.5 to 1.0 ha ..	123	18	12	30	1,533	545	93	638	49	2	9	11
4	1.0 to 2.0 ha ..	334	41	94	135	3,548	1,573	214	1,787	157	7	27	34
5	2.0 to 3.0 ha ..	294	71	60	131	2,165	1,289	135	1,424	112	19	2	21
6	3.0 to 4.0 ha ..	211	132	11	143	3,339	5,201	45	5,246	24	4	3	7
7	4.0 to 5.0 ha ..	31	0	12	12	2,028	3,297	72	3,369	6	0	2	2
8	5.0 to 7.5 ha ..	17	13	0	13	964	1,241	58	1,299	14	6	2	8
9	7.5 to 10.0 ha ..	13	0	71	71	444	777	91	868	2	0	1	1
10	10.0 to 20.0 ha ..	29	3	8	11	240	481	31	512	1	0	1	1
11	20.0 ha & above ..	0	0	0	0	17	60	0	60	0	0	0	0
All Size Classes ..		**1,161**	**286**	**276**	**562**	**15,214**	**14,614**	**772**	**15,386**	**796**	**44**	**92**	**136**

Sr. No.	Size Class	*Onion*				*Tomato*				*Brinjal*			
		No. of Holdings	Irrigated	Unirrigated	Total	No. of Holdings	Irrigated	Unirrigated	Total	No. of Holdings	Irrigated	Unirrigated	Total
1	**2**	**144**	**145**	**146**	**147**	**148**	**149**	**150**	**151**	**152**	**153**	**154**	**155**
1	Below 0.02 ha ..	0	0	0	0	0	0	0	0	0	0	0	0
2	0.02 to 0.5 ha ..	548	68	1	69	139	18	2	20	235	5	8	13
3	0.5 to 1.0 ha ..	841	197	12	209	789	39	49	88	708	14	18	32
4	1.0 to 2.0 ha ..	1,914	618	52	670	1,340	104	161	265	1,249	58	48	106
5	2.0 to 3.0 ha ..	1,168	323	21	344	872	81	148	229	604	24	31	55
6	3.0 to 4.0 ha ..	548	201	12	213	438	32	65	97	275	0	22	22
7	4.0 to 5.0 ha ..	402	215	4	219	311	16	77	93	253	10	11	21
8	5.0 to 7.5 ha ..	618	259	38	297	309	19	38	57	191	0	18	18
9	7.5 to 10.0 ha ..	151	54	0	54	81	2	14	16	87	1	14	15
10	10.0 to 20.0 ha ..	147	84	0	84	43	0	10	10	29	0	9	9
11	20.0 ha & above ..	0	0	0	0	1	0	11	11	0	0	0	0
All Size Classes ..		**6,337**	**2,019**	**140**	**2,159**	**4,323**	**311**	**575**	**886**	**3,631**	**112**	**179**	**291**

State : Maharashtra

TABLE 6 *(Continued)*

Scheduled Castes Holdings
(Area in Hectares)

Sr. No.	Size Class	*Lady's finger*				*Cabbage*				*Other Vegetables*			
		No. of Holdings	Irrigated	Unirrigated	Total	No. of Holdings	Irrigated	Unirrigated	Total	No. of Holdings	Irrigated	Unirrigated	Total
1	**2**	**156**	**157**	**158**	**159**	**160**	**161**	**162**	**163**	**164**	**165**	**166**	**167**
1	Below 0.02 ha ..	29	0	0	0	0	0	0	0	9	0	0	0
2	0.02 to 0.5 ha ..	200	1	5	6	32	4	0	4	337	23	33	56
3	0.5 to 1.0 ha ..	117	5	5	10	45	8	2	10	231	24	8	32
4	1.0 to 2.0 ha ..	248	11	24	35	99	24	10	34	605	101	180	281
5	2.0 to 3.0 ha ..	138	8	11	19	70	18	17	35	229	55	46	101
6	3.0 to 4.0 ha ..	60	0	6	6	29	19	3	22	78	3	5	8
7	4.0 to 5.0 ha ..	46	1	9	10	26	5	12	17	82	27	4	31
8	5.0 to 7.5 ha ..	28	0	5	5	20	1	0	1	49	8	15	23
9	7.5 to 10.0 ha ..	6	0	1	1	2	3	0	3	13	1	9	10
10	10.0 to 20.0 ha ..	3	0	0	0	0	0	0	0	15	13	0	13
11	20.0 ha & above ..	0	0	0	0	0	0	0	0	0	0	0	0
All Size Classes ..		**875**	**26**	**66**	**92**	**323**	**82**	**44**	**126**	**1,648**	**255**	**300**	**555**

Sr. No.	Size Class	*Total Vegetables*				*Total Food Crops*				*Groundnut*			
		No. of Holdings	Irrigated	Unirrigated	Total	No. of Holdings	Irrigated	Unirrigated	Total	No. of Holdings	Irrigated	Unirrigated	Total
1	**2**	**168**	**169**	**170**	**171**	**172**	**173**	**174**	**175**	**176**	**177**	**178**	**179**
1	Below 0.02 ha ..	38	0	0	0	3,966	2	40	42	39	0	0	0
2	0.02 to 0.5 ha ..	1,860	125	94	219	1,57,493	7,786	30,769	38,555	10,892	271	1,354	1,625
3	0.5 to 1.0 ha ..	2,144	289	103	392	1,43,218	16,171	80,419	96,590	8,979	439	2,362	2,801
4	1.0 to 2.0 ha ..	4,570	923	502	1,425	2,14,023	32,137	2,08,825	2,40,962	11,552	558	5,244	5,802
5	2.0 to 3.0 ha ..	2,724	528	276	804	94,114	17,980	1,49,318	1,67,298	5,468	266	3,564	3,830
6	3.0 to 4.0 ha ..	1,238	259	116	375	41,722	24,985	78,251	1,03,236	5,195	3,171	1,570	4,741
7	4.0 to 5.0 ha ..	947	274	119	393	23,848	16,497	54,864	71,361	3,593	1,814	3,183	4,997
8	5.0 to 7.5 ha ..	1,117	293	116	409	23,662	14,662	73,515	88,177	4,531	3,004	8,192	11,196
9	7.5 to 10.0 ha ..	271	61	39	100	7,686	9,064	28,261	37,325	2,319	1,844	4,474	6,318
10	10.0 to 20.0 ha ..	205	97	20	117	5,285	8,654	27,312	35,966	1,938	1,642	6,274	7,916
11	20.0 ha & above ..	1	0	11	11	553	2,021	5,422	7,443	334	389	3,118	3,507
All Size Classes ..		**15,115**	**2,849**	**1,396**	**4,245**	**7,15,570**	**1,49,959**	**7,3,6996**	**8,86,955**	**54,840**	**13,398**	**39,335**	**52,733**

State : Maharashtra

TABLE 6 *(Continued)*

Scheduled Castes Holdings
(Area in Hectares)

Sr. No.	Size Class	*Til*				*Linseed*				*Coconut*			
		No. of Holdings	Irrigated	Unirrigated	Total	No. of Holdings	Irrigated	Unirrigated	Total	No. of Holdings	Irrigated	Unirrigated	Total
1	**2**	**180**	**181**	**182**	**183**	**184**	**185**	**186**	**187**	**188**	**189**	**190**	**191**
1	Below 0.02 ha ..	0	0	0	0	19	0	0	0	0	0	0	0
2	0.02 to 0.5 ha ..	678	0	154	154	1,256	2	380	382	188	9	9	18
3	0.5 to 1.0 ha ..	1,964	0	482	482	1,503	2	646	648	146	9	15	24
4	1.0 to 2.0 ha ..	3,976	10	1,704	1,714	3,195	0	2,002	2,002	243	66	24	90
5	2.0 to 3.0 ha ..	2,364	0	1,279	1,279	2,088	0	1,488	1,488	93	11	23	34
6	3.0 to 4.0 ha ..	1,454	2	840	842	1,318	2	1,121	1,123	202	10	67	77
7	4.0 to 5.0 ha ..	880	0	724	724	820	0	748	748	74	10	27	37
8	5.0 to 7.5 ha ..	881	3	775	778	1,009	1	1181	1,182	42	3	0	3
9	7.5 to 10.0 ha ..	282	2	334	336	286	0	396	396	29	0	34	34
10	10.0 to 20.0 ha ..	128	0	163	163	162	0	261	261	8	1	0	1
11	20.0 ha & above ..	1	0	3	3	0	0	0	0	0	0	0	0
All Size Classes	..	**12,290**	**17**	**6,458**	**6,475**	**11,637**	**7**	**8,223**	**8,230**	**1,035**	**119**	**199**	**318**

Sr. No.	Size Class	*Safflower*				*Other Oilseeds*				*Total Oilseeds*			
		No. of Holdings	Irrigated	Unirrigated	Total	No. of Holdings	Irrigated	Unirrigated	Total	No. of Holdings	Irrigated	Unirrigated	Total
1	**2**	**192**	**193**	**194**	**195**	**196**	**197**	**198**	**199**	**200**	**201**	**202**	**203**
1	Below 0.02 ha ..	0	0	0	0	39	0	0	0	88	0	0	0
2	0.02 to 0.5 ha ..	1,082	0	105	105	3,000	170	448	618	16,844	452	2450	2,902
3	0.5 to 1.0 ha ..	2,756	9	472	481	2,943	67	1,371	1,438	17,349	526	5348	5,874
4	1.0 to 2.0 ha ..	7,722	47	2,294	2,341	8,299	279	5,533	5,812	32,972	960	16,801	17,761
5	2.0 to 3.0 ha ..	4,577	2	1,940	1,942	4,598	113	3,734	3,847	17,499	392	12,028	12,420
6	3.0 to 4.0 ha ..	2,300	18	1,275	1,293	1,955	64	2,059	2,123	11,395	3,267	6,932	10,199
7	4.0 to 5.0 ha ..	1,294	0	727	727	1,245	26	1,452	1,478	7,284	1,850	6,861	8,711
8	5.0 to 7.5 ha ..	1,285	3	1,255	1,258	1,407	62	1,910	1,972	8,392	3,076	13,313	16,389
9	7.5 to 10.0 ha ..	358	20	569	589	467	1	771	772	3,448	1,867	6,578	8,445
10	10.0 to 20.0 ha ..	296	0	445	445	288	42	552	594	2,679	1,685	7,695	9,380
11	20.0 ha & above ..	35	0	116	116	4	0	4	4	367	389	3,241	3,630
All Size Classes	..	**21,705**	**99**	**9,198**	**9,297**	**24,245**	**824**	**17,834**	**18,658**	**1,18,317**	**14,464**	**81,247**	**95,711**

State : Maharashtra

TABLE 6 *(Continued)*

Scheduled Castes Holdings
(Area in Hectares)

Sr. No.	Size Class	*Cotton*				*Other Fibre Crops*				*Total Fibre Crops*			
		No. of Holdings	Irrigated	Unirrigated	Total	No. of Holdings	Irrigated	Unirrigated	Total	No. of Holdings	Irrigated	Unirrigated	Total
1	**2**	**204**	**205**	**206**	**207**	**208**	**209**	**210**	**211**	**212**	**213**	**214**	**215**
1	Below 0.02 ha ..	0	0	0	0	0	0	0	0	0	0	0	0
2	0.02 to 0.5 ha ..	6,062	78	2,004	2,082	617	3	65	68	6,680	81	2,069	2,150
3	0.5 to 1.0 ha ..	23,964	153	15,591	15,744	791	2	357	359	24,620	155	15,948	16,103
4	1.0 to 2.0 ha ..	60,671	393	60,088	60,481	799	22	335	357	61,361	415	60,423	60,838
5	2.0 to 3.0 ha ..	28,424	263	38,771	39,034	565	13	293	306	28,791	276	39,064	39,340
6	3.0 to 4.0 ha ..	14,572	142	25,771	25,913	118	14	81	95	14,648	156	25,852	26,008
7	4.0 to 5.0 ha ..	8,490	59	17,546	17,605	69	2	37	39	8,536	61	17,583	17,644
8	5.0 to 7.5 ha ..	8,831	2,332	21,699	24,031	130	0	127	127	8,880	2,332	21,826	24,158
9	7.5 to 10.0 ha ..	2,627	2,131	7,754	9,885	23	0	25	25	2,639	2,131	7,779	9,910
10	10.0 to 20.0 ha ..	1,628	2,036	5,721	7,757	29	0	27	27	1,640	2,036	5,748	7,784
11	20.0 ha & above ..	90	292	58	350	7	0	86	86	97	292	144	436
All Size Classes	..	**1,55,359**	**7,879**	**1,95,003**	**2,02,882**	**3,148**	**56**	**1,433**	**1,489**	**1,57,892**	**7,935**	**1,964,36**	**2,04,371**

Sr. No.	Size Class	*Tobacco*				*Other Drugs & Narcotics*				*Total Drugs & Narcotics*			
		No. of Holdings	Irrigated	Unirrigated	Total	No. of Holdings	Irrigated	Unirrigated	Total	No. of Holdings	Irrigated	Unirrigated	Total
1	**2**	**216**	**217**	**218**	**219**	**220**	**221**	**222**	**223**	**224**	**225**	**226**	**227**
1	Below 0.02 ha ..	0	0	0	0	0	0	0	0	0	0	0	0
2	0.02 to 0.5 ha ..	111	0	12	12	40	4	1	5	151	4	13	17
3	0.5 to 1.0 ha ..	90	0	26	26	0	0	0	0	90	0	26	26
4	1.0 to 2.0 ha ..	98	0	35	35	34	1	20	21	132	1	55	56
5	2.0 to 3.0 ha ..	28	0	10	10	27	0	22	22	55	0	32	32
6	3.0 to 4.0 ha ..	15	0	8	8	6	0	1	1	21	0	9	9
7	4.0 to 5.0 ha ..	0	0	0	0	0	0	0	0	0	0	0	0
8	5.0 to 7.5 ha ..	0	0	0	0	0	0	0	0	0	0	0	0
9	7.5 to 10.0 ha ..	9	0	2	2	0	0	0	0	9	0	2	2
10	10.0 to 20.0 ha ..	0	0	0	0	0	0	0	0	0	0	0	0
11	20.0 ha & above ..	0	0	0	0	0	0	0	0	0	0	0	0
All Size Classes	..	**351**	**0**	**93**	**93**	**107**	**5**	**44**	**49**	**458**	**5**	**137**	**142**

State : Maharashtra

TABLE 6 *(Continued)*

Scheduled Castes Holdings
(Area in Hectares)

Sr. No.	Size Class	*Green Manure*				*Fodder Crops*				*Other Non-food Crops*			
		No. of Holdings	Irrigated	Unirrigated	Total	No. of Holdings	Irrigated	Unirrigated	Total	No. of Holdings	Irrigated	Unirrigated	Total
1	**2**	**228**	**229**	**230**	**231**	**232**	**233**	**234**	**235**	**236**	**237**	**238**	**239**
1	Below 0.02 ha ..	0	0	0	0	814	0	9	9	0	0	0	0
2	0.02 to 0.5 ha ..	65	0	12	12	1,2931	87	1,408	1,495	234	24	22	46
3	0.5 to 1.0 ha ..	127	2	59	61	10,402	215	2,897	3,112	302	7	96	103
4	1.0 to 2.0 ha ..	311	5	336	341	11,509	320	6,496	6,816	213	27	91	118
5	2.0 to 3.0 ha ..	119	12	17	29	5,138	150	4,949	5,099	115	3	126	129
6	3.0 to 4.0 ha ..	37	5	18	23	2,993	69	4,564	4,633	91	38	8	46
7	4.0 to 5.0 ha ..	18	0	21	21	1,547	75	2,760	2,835	63	25	9	34
8	5.0 to 7.5 ha ..	5	0	0	0	1,734	48	4,833	4,881	10	4	0	4
9	7.5 to 10.0 ha ..	0	0	0	0	746	2	2,445	2,447	19	0	15	15
10	10.0 to 20.0 ha ..	0	0	0	0	574	0	3,774	3,774	0	0	0	0
11	20.0 ha & above ..	0	0	1	1	86	0	690	690	15	0	254	254
All Size Classes	..	**682**	**24**	**464**	**488**	**48,474**	**966**	**34,825**	**35,791**	**1,062**	**128**	**621**	**749**

Sr. No.	Size Class	*Total Non-food Crops*			
		No. of Holdings	Irrigated	Unirrigated	Total
1	**2**	**240**	**241**	**242**	**243**
1	Below 0.02 ha ..	903	0	9	9
2	0.02 to 0.5 ha ..	34,395	648	5,974	6,622
3	0.5 to 1.0 ha ..	49,386	905	24,374	25,279
4	1.0 to 2.0 ha ..	99,457	1,728	84,202	85,930
5	2.0 to 3.0 ha ..	47,256	833	56,216	57,049
6	3.0 to 4.0 ha ..	26,373	3,535	37,383	40,918
7	4.0 to 5.0 ha ..	15,911	2,011	27,234	29,245
8	5.0 to 7.5 ha ..	15,906	5,460	39,972	45,432
9	7.5 to 10.0 ha ..	5,584	4,000	16,819	20,819
10	10.0 to 20.0 ha ..	3,874	3,721	17,217	20,938
11	20.0 ha & above ..	479	681	4,330	5,011
All Size Classes	..	**2,99,524**	**23,522**	**3,13,730**	**3,37,252**

AGRICULTURAL CENSUS 1990-91, MAHARASHTRA STATE

State : Maharashtra

TABLE 1
Number and Area of Operational Holdings

Scheduled Tribes Holdings
(Area in Hectares)

Sr. No.	Size Class	Individual Holdings		Joint Holdings		Institutional Holdings		Total Holdings		Average size of a Holding			
		No.	Area	No.	Area	No.	Area	No.	Area	Individual holding	Joint holding	Institutional holding	Total holding
1	**2**	**3**	**4**	**5**	**6**	**7**	**8**	**9**	**10**	**11**	**12**	**13**	**14**
1	Below 0.02 ha ..	3,675	28	405	2	0	0	4,080	30	0.01	0.00	0	0.01
2	0.02 to 0.5 ha ..	64,085	17,937	6,398	1,729	0	0	70,483	19,666	0.28	0.27	0	0.28
3	0.5 to 1.0 ha ..	90,804	68,989	7,727	5,830	0	0	98,531	74,799	0.76	0.75	0	0.76
	Marginal ..	1,58,564	86,934	14,530	7,561	0	0	1,73,094	94,495	0.55	0.52	0	0.55
4	1.0 to 2.0 ha ..	1,86,143	2,73,013	14,274	20,925	0	0	2,00,417	2,93,938	1.47	1.46	0	1.47
	Small ..	18,61,431	2,73,013	14,274	20,925	0	0	2,00,417	2,93,938	1.47	1.46	0	1.47
5	2.0 to 3.0 ha ..	95,476	2,27,054	8,694	21,232	0	0	1,04,170	2,48,286	2.38	2.44	0	2.38
6	3.0 to 4.0 ha ..	47,795	1,64,693	5,541	19,205	0	0	53,336	1,83,898	3.45	3.46	0	3.45
	Semi-medium ..	1,43,271	3,91,747	14,235	40,437	0	0	1,57,506	4,32,184	2.73	2.84	0	2.74
7	4.0 to 5.0 ha ..	30,919	1,37,229	3,827	17,085	0	0	34,746	1,54,314	4.44	4.46	0	4.44
8	5.0 to 7.5 ha ..	34,631	2,08,640	5,193	31,575	0	0	39,824	2,40,215	6.02	6.08	0	6.03
9	7.5 to 10.0 ha ..	12,894	1,10,049	2,415	20,755	0	0	15,309	1,30,804	8.53	8.59	0	8.54
	Medium ..	78,444	4,55,918	11,435	69,415	0	0	89,879	5,25,333	5.81	6.07	0	5.84
10	10.0 to 20.0 ha ..	9,573	1,22,776	2,163	28,131	0	0	11,736	1,50,907	12.83	13.01	0	12.86
11	20.0 ha & above ..	897	26,259	311	8,511	0	0	1,208	34,770	29.27	27.37	0	28.78
	Large ..	10,470	1,49,035	2,474	36,642	0	0	12,944	1,85,677	14.23	14.81	0	14.34
	All Size Classes ..	**5,76,892**	**13,56,647**	**56,948**	**1,74,980**	**0**	**0**	**6,33,840**	**15,31,627**	**2.35**	**3.07**	**0**	**2.42**

State : Maharashtra

TABLE 2

Estimated Number and Area of Operational Holdings by Tenancy Status

Scheduled Tribes Holdings
(Area in Hectares)

Sr. No.	Size Class	Total Holdings		Wholly owned and Self-operated holdings		Wholly Leased-in Holdings		Wholly Otherwise Operated Holdings		Partly Owned, Partly Leased-in & Partly Otherwise operated Holdings				
											Owened	Leased-in	Otherwise Operated	Total
		No.	Area	No.	Area	No.	Area	No.	Area	No.	Area	Area	Area	Area
1	2	3	4	5	6	7	8	9	10	11	12	13	14	15
1	Below 0.02 ha ..	40,80	30	40,67	30	0	0	0	0	13	0	0	0	0
2	0.02 to 0.5 ha ..	70,483	19,666	69,437	19,349	119	32	652	165	275	60	5	55	120
3	0.5 to 1.0 ha ..	98,531	74,799	97,213	73,786	186	157	865	644	267	120	6	86	212
4	1.0 to 2.0 ha ..	20,04,17	29,39,38	19,78,45	29,03,03	439	616	1,701	2,344	432	387	45	243	675
5	2.0 to 3.0 ha ..	10,41,70	24,82,86	10,24,07	24,40,87	451	1,079	865	1,992	447	602	129	397	1,128
6	3.0 to 4.0 ha ..	53,336	18,38,98	52,321	18,04,39	151	511	343	1,189	521	865	369	525	1,759
7	4.0 to 5.0 ha ..	34,746	15,43,14	33,971	15,08,55	100	440	304	1,349	371	942	279	449	1,670
8	5.0 to 7.5 ha ..	39,824	2,40,215	39,180	2,36,290	132	802	175	1,040	337	1,260	329	494	2,083
9	7.5 to 10.0 ha ..	15,309	1,30,804	15,067	1,28,685	47	405	67	607	128	629	268	210	1,107
10	10.0 to 20.0 ha ..	11,736	1,50,907	11,484	1,47,507	35	374	55	730	162	1,146	532	618	2,296
11	20.0 ha & above ..	1,208	34,770	1,204	34,683	0	0	0	0	4	22	48	17	87
All Size Classes ..		**6,33,840**	**15,31,627**	**6,24,196**	**15,06,014**	**1,660**	**4,416**	**5,027**	**10,060**	**2,957**	**6,033**	**2,010**	**3,094**	**11,137**

Note : Col. 15 = Cols. 12 + 13 + 14

State : Maharashtra

TABLE 3

Estimated Area Under Different Land Use

Scheduled Tribes Holdings
(Area in Hectares)

Sr. No.	Size Class	Total Holdings		Net Area Sown	Current Fallows	*Net Cultivated Area* (Col. 5+6)	Uncultivated Land	Fallow Land Other than Current Fallows	Culturable Waste Land	*Total Uncultivated Land* (Col. 8+9+10)	*Land not Available for Cultivation*
		No.	Area								
1	2	3	4	5	6	7	8	9	10	11	12
1	Below 0.02 ha ..	4,080	30	12	18	30	0	0	0	0	0
2	0.02 to 0.5 ha ..	70,483	19,666	18,289	682	18,971	41	45	59	145	550
3	0.5 to 1.0 ha ..	98,531	74,799	69,918	2,268	72,186	264	213	431	908	1,705
4	1.0 to 2.0 ha ..	2,00,417	2,93,938	2,71,344	10,623	2,81,967	1,211	1,120	2,238	4,569	7,402
5	2.0 to 3.0 ha ..	1,04,170	2,48,286	2,25,156	11,357	2,36,513	981	1,284	1,974	4,239	7,534
6	3.0 to 4.0 ha ..	53,336	1,83,898	1,63,919	9,142	1,73,061	790	792	1,664	3,246	7,591
7	4.0 to 5.0 ha ..	34,746	1,54,314	1,34,999	8,913	1,43,912	915	1,105	1,851	3,871	6,531
8	5.0 to 7.5 ha ..	39,824	2,40,215	2,05,217	16,720	2,2,1937	1,515	1,560	3,100	6,175	12,103
9	7.5 to 10.0 ha ..	15,309	1,30,804	1,09,864	9,017	1,18,881	1,163	999	1,882	4,044	7,879
10	10.0 to 20.0 ha ..	11,736	1,5,0907	1,15,684	19,056	1,34,740	1,832	1,680	2,672	6,184	9,983
11	20.0 ha & above ..	1,208	34,770	25,928	5,662	31,590	251	18	140	409	2,771
All Size Classes ..		**6,33,840**	**15,31,627**	**13,40,330**	**93,458**	**14,33,788**	**8,963**	**8,816**	**16,011**	**3,790**	**64,049**

State : Maharashtra

TABLE 4

Estimated Number of Operational Holdings by Irrigation Status

Scheduled Tribes Holdings
(Area in Hectares)

Sr. No.	Size Class	Total Holdings		Wholly Irrigated Holdings		Wholly Unirrigated Holdings		Partly Irrigated Holdings			Holdings Receiving Irrigation	
									Total Area	Irrigated Area		Net Irri. Area
		No.	Area	No.	Area	No.	Area	No.			No.	
1	2	3	4	5	6	7	8	9	10	11	12	13
1	Below 0.02 ha ..	4,080	30	14	0	945	12	0	0	0	14	0
2	0.02 to 0.5 ha ..	70,483	19,666	6,067	1,798	61,357	15,897	1,782	594	423	7,849	2,221
3	0.5 to 1.0 ha ..	98,531	74,799	5821	4,183	86,269	61,635	5,478	4,100	2,351	11,299	6,534
4	1.0 to 2.0 ha ..	2,00,417	2,93,938	7,123	9,224	1,77,393	2,41,517	14,314	20,603	9,203	21,437	18,427
5	2.0 to 3.0 ha ..	1,04,170	2,48,286	1,856	4,085	92,913	2,02,217	8,408	18,854	7,543	10,264	11,628
6	3.0 to 4.0 ha ..	53,336	1,83,898	5,218	16,123	42,841	1,32,233	4,972	15,563	5,252	10,190	21,375
7	4.0 to 5.0 ha ..	34,746	1,54,314	316	1,204	28,084	1,08,625	6,195	25,170	13,433	6,511	14,637
8	5.0 to 7.5 ha ..	39,824	2,40,215	173	675	32,068	1,65,193	7,276	39,349	16,211	7,449	16,886
9	7.5 to 10.0 ha ..	15,309	1,3,0804	8	49	12,160	85,135	3,142	24,680	11,911	3,150	11,960
10	10.0 to 20.0 ha ..	11,736	1,50,907	7	77	9,376	92,324	2,312	23,283	10,827	2,319	10,904
11	20.0 ha & above ..	1,208	34,770	7	273	765	16,125	437	9530	2742	444	3015
All Size Classes ..		**6,3,3840**	**15,31,627**	**26,610**	**37,691**	**5,44,171**	**11,20,913**	**54,316**	**1,81,726**	**79,896**	**80,926**	**1,17,587**

State : Maharashtra

TABLE 5(A)

Estimated Number of Operational Holdings, receiving Irrigation and Area Irrigated by Different Sources

Scheduled Tribes Holdings
(Area in Hectares)

Sr. No.	Size Class	Total Holdings		Canals		Tanks		Wells		Tubewells		Other Sources		Exclusive No. of Irrigated Holdings	Net Irrigated Area
		No.	Area	No.	Area	No.	Area	No.	Area	No.	Area	No.	Area		
1	2	3	4	5	6	7	8	9	10	11	12	13	14	15	16
1	Below 0.02 ha ..	4,080	30	0	0	11	0	0	0	0	0	3	0	14	0
2	0.02 to 0.5 ha ..	70,483	19,666	1,870	583	1,317	400	3,232	899	4	0	1,432	339	7,849	2,221
3	0.5 to 1.0 ha ..	98,531	74,799	2,718	1,800	2,242	1,457	4,641	2,316	48	23	1,662	938	11,299	6,534
4	1.0 to 2.0 ha ..	2,00,417	2,93,938	3,875	4,045	3,309	3,038	11,251	8,386	256	190	3,462	2,768	21,437	18,427
5	2.0 to 3.0 ha ..	1,04,170	2,48,286	1,645	2,363	1,458	2,168	6,560	6,313	26	38	1,007	746	10,264	11,628
6	3.0 to 4.0 ha ..	53,336	1,83,898	678	1,053	904	1,289	8,173	18,462	39	38	512	533	10,190	21,375
7	4.0 to 5.0 ha ..	34,746	1,54,314	290	639	486	963	5,478	12,655	9	7	258	373	6,511	14,637
8	5.0 to 7.5 ha ..	39,824	2,40,215	305	655	416	1,143	6,274	14,512	13	25	469	551	7,449	16,886
9	7.5 to 10.0 ha ..	15,309	1,30,804	90	169	119	255	2,836	11,362	0	0	121	174	3,150	11,960
10	10.0 to 20.0 ha ..	11,736	1,50,907	17	28	95	530	2,094	10,093	0	0	143	253	2,319	10,904
11	20.0 ha & above ..	1,208	34,770	0	0	0	0	443	3,013	0	0	1	2	444	3,015
All Size Classes ..		**6,33,840**	**15,31,627**	**11,488**	**11,335**	**10,357**	**11,243**	**50,982**	**88,011**	**395**	**321**	**9,070**	**6,677**	**80,926**	**1,17,587**

State : Maharashtra

TABLE 5(B)

Estimated Number of Wells and Tubewells

Scheduled Tribes Holdings
(Area in Hectares)

Sr. No.	Size Class	Total Holdings		Number of Wells					Number of Tubewells		
				In Use				Not in Use			
				With Pumpsets			Without Pumpsets				
		No.	Area	Electric	Diesel	Total			Electric	Diesel	Total
1	2	3	4	5	6	7	8	9	10	11	12
1	Below 0.02 ha ..	4,080	30	0	0	0	0	0	0	0	0
2	0.02 to 0.5 ha ..	70,483	19,666	1,609	60	1,669	21	61	0	0	0
3	0.5 to 1.0 ha ..	98,531	74,799	2,790	57	2847	69	269	48	0	48
4	1.0 to 2.0 ha ..	2,00,417	2,93,938	8,920	240	9,160	84	1,270	290	0	290
5	2.0 to 3.0 ha ..	1,04,170	24,8,286	3,857	274	4,131	167	653	26	0	26
6	3.0 to 4.0 ha ..	53,336	1,83,898	2,195	309	2,504	58	458	52	0	52
7	4.0 to 5.0 ha ..	34,746	1,54,314	1,284	54	1,338	61	364	9	0	9
8	5.0 to 7.5 ha ..	39,824	2,40,215	1,516	90	1,606	294	355	7	0	7
9	7.5 to 10.0 ha ..	15,309	1,30,804	518	53	571	18	124	0	0	0
10	10.0 to 20.0 ha ..	11,736	1,50,907	1,861	26	1,887	5	121	0	0	0
11	20.0 ha & above ..	1,208	34,770	4	0	4	0	5	0	0	0
	All Size Classes ..	**6,33,840**	**15,31,627**	**24,554**	**1,163**	**25,717**	**777**	**3,680**	**432**	**0**	**432**

State : Maharashtra

TABLE 6

Estimated Irrigated and Unirrigated Area under Different Crops

Scheduled Tribes Holdings
(Area in Hectares)

Sr. No.	Size Class	Total Holdings		Gross Cropped Area			*Rice*			
		No.	Area	Irrigated	Unirrigated	Total	No. of Holdings	Irrigated	Unirrigated	Total
1	2	3	4	5	6	7	8	9	10	11
1	Below 0.02 ha ..	4,080	30	0	14	14	1,043	0	12	12
2	0.02 to 0.5 ha ..	70,483	19,666	2,558	18,392	20,950	40,442	1,296	9,458	10,754
3	0.5 to 1.0 ha ..	98,531	74,799	7,365	69,046	76,411	47,150	3,945	22,676	26,621
4	1.0 to 2.0 ha ..	2,00,417	2,93,938	19,990	2,71,465	2,91,455	82,562	8,109	60,852	68,961
5	2.0 to 3.0 ha ..	1,04,170	2,48,286	12,934	2,28,264	2,41,198	43,369	5,128	46,152	51,280
6	3.0 to 4.0 ha ..	53,336	1,83,898	27,168	1,55,911	1,83,079	25,172	3,064	33,276	36,340
7	4.0 to 5.0 ha ..	34,746	1,54,314	18,218	1,27,688	1,45,906	16,749	2,067	26,591	28,658
8	5.0 to 7.5 ha ..	39,824	2,40,215	20,988	1,99,159	2,20,147	21,210	2,066	37,289	39,355
9	7.5 to 10.0 ha ..	15,309	1,30,804	14,017	1,02,158	1,16,175	8,468	561	22,190	22,751
10	10.0 to 20.0 ha ..	11,736	1,50,907	13,158	1,10,224	1,23,382	7,096	790	21,660	22,450
11	20.0 ha & above ..	1,208	34,770	3,526	22,942	26,468	700	557	7,158	7,715
	All Size Classes ..	**6,33,840**	**15,31,627**	**1,39,922**	**13,05,263**	**1,44,5185**	**2,9,3961**	**27,583**	**2,87,314**	**3,14,897**

State : Maharashtra

TABLE 6 *(Continued)*

Scheduled Tribes Holdings
(Area in Hectares)

Sr. No.	Size Class	*Jowar*				*Bajri*				*Nagli*			
		No. of Holdings	Irrigated	Unirrigated	Total	No. of Holdings	Irrigated	Unirrigated	Total	No. of Holdings	Irrigated	Unirrigated	Total
1	2	12	13	14	15	16	17	18	19	20	21	22	23
1	Below 0.02 ha ..	97	0	1	1	107	0	1	1	0	0	0	0
2	0.02 to 0.5 ha ..	12,251	272	2,837	3,109	5,711	126	1,410	1,536	2,463	0	528	528
3	0.5 to 1.0 ha ..	27,951	384	15,771	16,155	10,370	298	5,917	6,215	8,423	0	3,107	3,107
4	1.0 to 2.0 ha ..	83,195	1671	70,202	71,873	23,997	543	22,082	22,625	20,795	0	12,411	12,411
5	2.0 to 3.0 ha ..	48,638	1,225	57,165	58,390	15,539	339	21,776	22,115	13,986	0	11,496	11,496
6	3.0 to 4.0 ha ..	23,544	721	32,376	33,097	6,932	115	10,872	10,987	9,269	0	9,576	9,576
7	4.0 to 5.0 ha ..	15,629	388	24,732	25,120	4,169	50	8,513	8,563	6,314	0	7,692	7,692
8	5.0 to 7.5 ha ..	18,275	183	36,138	36,321	4,747	62	11,065	11,127	8,937	0	14,075	14,075
9	7.5 to 10.0 ha ..	6,093	50	15,595	15,645	1,649	6	5,156	5,162	3,956	0	8,438	8,438
10	10.0 to 20.0 ha ..	4,189	149	14,657	14,806	1,341	3	5,310	5,313	3,529	0	10,144	10,144
11	20.0 ha & above ..	131	50	694	744	154	0	1,093	1,093	312	0	1,543	1,543
	All Size Classes ..	**2,39,993**	**5,093**	**2,70,168**	**2,75,261**	**74,716**	**1,542**	**93,195**	**94,737**	**77,984**	**0**	**79,010**	**79,010**

Sr. No.	Size Class	*Wheat*				*Other Cereals*				*Total Cereals*			
		No. of Holdings	Irrigated	Unirrigated	Total	No. of Holdings	Irrigated	Unirrigated	Total	No. of Holdings	Irrigated	Unirrigated	Total
1	2	24	25	26	27	28	29	30	31	32	33	34	35
1	Below 0.02 ha ..	0	0	0	0	11	0	0	0	1,259	0	14	14
2	0.02 to 0.5 ha ..	1,744	221	178	399	3,440	3	491	494	60,815	1,918	14,902	16,820
3	0.5 to 1.0 ha ..	3,853	745	712	1,457	5,699	18	1,759	1,777	83,718	5,390	49,942	55,332
4	1.0 to 2.0 ha ..	9,360	2,723	1,504	4,227	17,999	37	9,083	9,120	1,71,124	13,083	1,76,134	1,8,9217
5	2.0 to 3.0 ha ..	5,421	1,808	1,170	2,978	12,390	22	9,156	9,178	93,073	8,522	1,46,915	1,5,5437
6	3.0 to 4.0 ha ..	8432	6246	1,179	7425	8,474	19	7,890	7,909	50,411	10,165	95,169	1,05,334
7	4.0 to 5.0 ha ..	5,674	4,642	806	5,448	6,474	3	6,739	6,742	32,848	7,150	75,073	82,223
8	5.0 to 7.5 ha ..	6,344	5,376	1,051	6,427	8,628	24	11,420	11,444	38,333	7,711	1,11,038	1,18,749
9	7.5 to 10.0 ha ..	3,059	4,637	476	5,113	3,855	29	6,664	6,693	15,019	5,283	58,519	63,802
10	10.0 to 20.0 ha ..	2,273	4,386	492	4,878	3,261	11	9,276	9,287	11,560	5,339	61,539	66,878
11	20.0 ha & above ..	456	1,151	885	2,036	206	0	511	511	1,190	1,758	11,884	13,642
	All Size Classes ..	**46,616**	**31,935**	**8,453**	**40,388**	**70,437**	**166**	**62,989**	**63,155**	**5,59,350**	**66,319**	**8,01,129**	**8,6,7448**

State : Maharashtra

TABLE 6 *(Continued)*

Scheduled Tribes Holdings
(Area in Hectares)

Sr. No.	Size Class	*Gram*				*Tur*				*Udid*			
		No. of Holdings	Irrigated	Unirrigated	Total	No. of Holdings	Irrigated	Unirrigated	Total	No. of Holdings	Irrigated	Unirrigated	Total
1	2	36	37	38	39	40	41	42	43	44	45	46	47
1	Below 0.02 ha ..	0	0	0	0	8	0	0	0	15	0	0	0
2	0.02 to 0.5 ha ..	1,254	24	222	246	4,259	9	213	222	1,251	0	249	249
3	0.5 to 1.0 ha ..	4,405	66	1,019	1,085	15,873	50	1,650	1,700	4,617	2	1,434	1,436
4	1.0 to 2.0 ha ..	8,364	534	2,583	3,117	56,359	55	9,760	9,815	18,636	0	7,491	7,491
5	2.0 to 3.0 ha ..	5,977	215	2,133	2,348	33,377	21	8,757	8,778	13,671	11	,6318	6,329
6	3.0 to 4.0 ha ..	5,535	2,158	2,439	4,597	16,601	22	5,153	5,175	8,804	0	5,165	5,165
7	4.0 to 5.0 ha ..	3,651	1,595	1,802	3,397	11,933	9	4,547	4,556	5,759	0	3,475	3,475
8	5.0 to 7.5 ha ..	3,157	325	3,281	3,606	14,061	33	6,978	7,011	7,890	19	6,194	6,213
9	7.5 to 10.0 ha ..	1,558	250	1,930	2,180	4,786	0	2,868	2,868	3,449	0	3,201	3,201
10	10.0 to 20.0 ha ..	1,392	146	3,126	3,272	4,088	0	3,153	3,153	2,896	0	3,019	3,019
11	20.0 ha & above ..	222	106	1,196	1,302	592	0	1,546	1,546	308	0	381	381
All Size Classes	..	**35,515**	**5,419**	**19,731**	**25,150**	**1,61,937**	**199**	**44,625**	**44,824**	**67,296**	**32**	**36,927**	**36,959**

Sr. No.	Size Class	*Mug*				*Other Pulses*				*Total Pulses*			
		No. of Holdings	Irrigated	Unirrigated	Total	No. of Holdings	Irrigated	Unirrigated	Total	No. of Holdings	Irrigated	Unirrigated	Total
1	2	48	49	50	51	52	53	54	55	56	57	58	59
1	Below 0.02 ha ..	18	0	0	0	3	0	0	0	44	0	0	0
2	0.02 to 0.5 ha ..	1,048	0	168	168	3,109	1	403	404	9,440	34	1,255	1,289
3	0.5 to 1.0 ha ..	3,340	3	1,090	1,093	3,945	4	1,023	1,027	27,935	125	6,216	6,341
4	1.0 to 2.0 ha ..	15,312	115	5,142	5,257	12,963	24	4,304	4,328	88,248	728	29,280	30,008
5	2.0 to 3.0 ha ..	10,542	14	4,103	4,117	9,520	5	4,613	4,618	54,533	266	25,924	26,190
6	3.0 to 4.0 ha ..	6,147	65	3,087	3,152	5,647	0	3,046	3,046	29,601	2,245	18,890	21,135
7	4.0 to 5.0 ha ..	3,816	0	1,840	1,840	4,156	5	2,711	2,716	20,337	1,609	14,375	15,984
8	5.0 to 7.5 ha ..	4,828	5	3,186	3,191	6,357	4	5,633	5,637	23,692	386	25,272	25,658
9	7.5 to 10.0 ha ..	1,797	0	1,104	1,104	2,464	0	3,008	3,008	8,725	250	12,111	12,361
10	10.0 to 20.0 ha ..	1,259	0	1,142	1,142	1,827	0	2,943	2,943	6,888	146	13,383	13,529
11	20.0 ha & above ..	40	0	51	51	119	0	907	907	938	106	4,081	4,187
All Size Classes	..	**48,147**	**202**	**20,913**	**21,115**	**50,110**	**43**	**28,591**	**28,634**	**2,70,381**	**5,895**	**1,50,787**	**1,56,682**

State : Maharashtra

TABLE 6 *(Continued)*

Scheduled Tribes Holdings
(Area in Hectares)

Sr. No.	Size Class	*Total Foodgrains*				*Sugarcane*				*Chillies*			
		No. of Holdings	Irrigated	Unirrigated	Total	No. of Holdings	Irrigated	Unirrigated	Total	No. of Holdings	Irrigated	Unirrigated	Total
1	2	60	61	62	63	64	65	66	67	68	69	70	71
1	Below 0.02 ha ..	1,302	0	14	14	0	0	0	0	87	0	0	0
2	0.02 to 0.5 ha ..	63,947	1,952	16,157	18,109	1,505	372	0	372	609	38	99	137
3	0.5 to 1.0 ha ..	90,852	5,515	56,158	61,673	1,809	876	0	876	1,355	97	181	278
4	1.0 to 2.0 ha ..	1,90,055	13,811	2,05,414	2,19,225	5,221	3,065	0	3,065	5,575	282	834	1,116
5	2.0 to 3.0 ha ..	1,01,094	8,788	1,72,839	1,81,627	1,942	1,712	0	1,712	4,041	249	896	1,145
6	3.0 to 4.0 ha ..	52,448	12,410	1,14,059	1,26,469	3,786	6,418	0	6,418	2,744	161	802	963
7	4.0 to 5.0 ha ..	34,260	8,759	89,448	98,207	2,404	4,106	0	4,106	1,637	76	600	676
8	5.0 to 7.5 ha ..	39,370	8,097	1,36,310	1,44,407	2,822	5,069	0	5,069	2,517	209	1,085	1,294
9	7.5 to 10.0 ha ..	15,218	5,533	70,630	76,163	1,331	3,567	0	3,567	858	26	502	528
10	10.0 to 20.0 ha ..	11,678	5,485	74,922	80,407	937	3,262	0	3,262	527	42	291	333
11	20.0 ha & above ..	1,190	1,864	15,965	17,829	230	847	0	847	8	7	5	12
All Size Classes	..	**6,01,414**	**72,214**	**9,51,916**	**10,24,130**	**21,987**	**29,294**	**0**	**29,294**	**19,958**	**1,187**	**5,295**	**6,482**

Sr. No.	Size Class	*Ginger*				*Turmeric*				*Arecanut*			
		No. of Holdings	Irrigated	Unirrigated	Total	No. of Holdings	Irrigated	Unirrigated	Total	No. of Holdings	Irrigated	Unirrigated	Total
1	2	72	73	74	75	76	77	78	79	80	81	82	83
1	Below 0.02 ha ..	0	0	0	0	0	0	0	0	0	0	0	0
2	0.02 to 0.5 ha ..	0	0	0	0	28	10	0	10	1	0	0	0
3	0.5 to 1.0 ha ..	17	10	0	10	39	10	0	10	0	0	0	0
4	1.0 to 2.0 ha ..	17	2	0	2	41	6	0	6	3	0	0	0
5	2.0 to 3.0 ha ..	0	0	0	0	41	9	0	9	3	0	0	0
6	3.0 to 4.0 ha ..	6	13	0	13	6	3	0	3	5	0	0	0
7	4.0 to 5.0 ha ..	0	0	0	0	13	0	0	0	1	0	0	0
8	5.0 to 7.5 ha ..	0	0	0	0	34	2	0	2	1	0	0	0
9	7.5 to 10.0 ha ..	0	0	0	0	0	0	0	0	0	0	0	0
10	10.0 to 20.0 ha ..	0	0	0	0	0	0	0	0	24	21	0	21
11	20.0 ha & above ..	0	0	0	0	0	0	0	0	0	0	0	0
All Size Classes	..	**40**	**25**	**0**	**25**	**202**	**40**	**0**	**40**	**38**	**21**	**0**	**21**

State : Maharashtra

TABLE 6 *(Continued)*

Scheduled Tribes Holdings
(Area in Hectares)

Sr. No.	Size Class	*Garlic*				*Coriander*				*Other Condiments and Spices*			
		No. of Holdings	Irrigated	Unirrigated	Total	No. of Holdings	Irrigated	Unirrigated	Total	No. of Holdings	Irrigated	Unirrigated	Total
1	**2**	**84**	**85**	**86**	**87**	**88**	**89**	**90**	**91**	**92**	**93**	**94**	**95**
1	Below 0.02 ha ..	0	0	0	0	0	0	0	0	0	0	0	0
2	0.02 to 0.5 ha ..	10	1	1	2	0	0	0	0	0	0	0	0
3	0.5 to 1.0 ha ..	39	0	4	4	65	0	25	25	81	0	54	54
4	1.0 to 2.0 ha ..	30	1	0	1	217	5	82	87	317	16	295	311
5	2.0 to 3.0 ha ..	8	0	0	0	67	0	60	60	73	0	45	45
6	3.0 to 4.0 ha ..	29	1	6	7	103	0	50	50	50	0	25	25
7	4.0 to 5.0 ha ..	8	0	1	1	50	0	18	18	36	0	24	24
8	5.0 to 7.5 ha ..	0	0	0	0	12	0	0	0	32	0	26	26
9	7.5 to 10.0 ha ..	0	0	0	0	45	13	11	24	7	0	7	7
10	10.0 to 20.0 ha ..	0	0	0	0	0	0	0	0	20	0	57	57
11	20.0 ha & above ..	0	0	0	0	0	0	0	0	0	0	0	0
All Size Classes	..	**124**	**3**	**12**	**15**	**559**	**18**	**246**	**264**	**616**	**16**	**533**	**549**

Sr. No.	Size Class	*Total Condiments and Spices*				*Mango*				*Citrus Fruits*			
		No. of Holdings	Irrigated	Unirrigated	Total	No. of Holdings	Irrigated	Unirrigated	Total	No. of Holdings	Irrigated	Unirrigated	Total
1	**2**	**96**	**97**	**98**	**99**	**100**	**101**	**102**	**103**	**104**	**105**	**106**	**107**
1	Below 0.02 ha ..	87	0	0	0	0	0	0	0	0	0	0	0
2	0.02 to 0.5 ha ..	648	49	100	149	0	0	0	0	73	19	0	19
3	0.5 to 1.0 ha ..	1,557	117	264	381	12	0	2*	2	101	42	0	42
4	1.0 to 2.0 ha ..	6,165	512	1,211	1,523	111	22	16	38	562	294	0	294
5	2.0 to 3.0 ha ..	4,221	258	1,001	1,259	31	18	0	18	513	323	0	323
6	3.0 to 4.0 ha ..	2,850	178	883	1,061	1,633	3,302	0	3,302	141	134	0	134
7	4.0 to 5.0 ha ..	1,732	76	643	719	1,302	2,513	0	2,513	90	35	0	35
8	5.0 to 7.5 ha ..	2,567	211	1,111	1,322	37	0	28	28	55	65	0	65
9	7.5 to 10.0 ha ..	907	39	520	559	0	0	0	0	38	58	0	58
10	10.0 to 20.0 ha ..	570	63	348	411	43	12	20	32	19	36	0	36
11	20.0 ha & above ..	8	7	5	12	0	0	0	0	0	0	0	0
All Size Classes	..	**21,312**	**1,310**	**6,086**	**7,396**	**3,169**	**5,867**	**66**	**5,933**	**1,592**	**1,006**	**0**	**1,006**

State : Maharashtra

TABLE 6 *(Continued)*

Scheduled Tribes Holdings
(Area in Hectares)

Sr. No.	Size Class	*Banana*				*Grapes*				*Pomegranate*			
		No. of Holdings	Irrigated	Unirrigated	Total	No. of Holdings	Irrigated	Unirrigated	Total	No. of Holdings	Irrigated	Unirrigated	Total
1	**2**	**108**	**109**	**110**	**111**	**112**	**113**	**114**	**115**	**116**	**117**	**118**	**119**
1	Below 0.02 ha ..	0	0	0	0	0	0	0	0	0	0	0	0
2	0.02 to 0.5 ha ..	83	29	0	29	49	7	0	7	7	1	0	1
3	0.5 to 1.0 ha ..	556	307	0	307	77	32	0	32	12	1	0	1
4	1.0 to 2.0 ha ..	1,179	567	0	567	172	91	0	91	11	3	1	4
5	2.0 to 3.0 ha ..	520	689	0	689	187	71	0	71	29	2	1	3
6	3.0 to 4.0 ha ..	492	941	0	941	13	9	0	9	7	3	0	3
7	4.0 to 5.0 ha ..	443	713	0	713	9	5	0	5	0	0	0	0
8	5.0 to 7.5 ha ..	367	665	0	665	32	13	0	13	0	0	0	0
9	7.5 to 10.0 ha ..	171	500	0	500	0	0	0	0	0	0	0	0
10	10.0 to 20.0 ha ..	102	330	0	330	0	0	0	0	0	0	0	0
11	20.0 ha & above ..	8	29	0	29	0	0	0	0	0	0	0	0
All Size Classes	..	**3,921**	**4,770**	**0**	**4,770**	**539**	**228**	**0**	**228**	**66**	**10**	**2**	**12**

Sr. No.	Size Class	*Papaya*				*Guava*				*Cashewnut*			
		No. of Holdings	Irrigated	Unirrigated	Total	No. of Holdings	Irrigated	Unirrigated	Total	No. of Holdings	Irrigated	Unirrigated	Total
1	**2**	**120**	**121**	**122**	**123**	**124**	**125**	**126**	**127**	**128**	**129**	**130**	**131**
1	Below 0.02 ha ..	0	0	0	0	0	0	0	0	0	0	0	0
2	0.02 to 0.5 ha ..	0	0	0	0	18	3	0	3	0	0	0	0
3	0.5 to 1.0 ha ..	0	0	0	0	30	8	0	8	0	0	0	0
4	1.0 to 2.0 ha ..	22	2	0	2	147	19	9	28	0	0	0	0
5	2.0 to 3.0 ha ..	3	0	0	0	168	48	0	48	26	0	5	5
6	3.0 to 4.0 ha ..	0	0	0	0	90	12	15	27	0	0	0	0
7	4.0 to 5.0 ha ..	0	0	0	0	66	15	0	15	0	0	0	0
8	5.0 to 7.5 ha ..	0	0	0	0	27	4	1	5	1	0	1	1
9	7.5 to 10.0 ha ..	3	1	0	1	68	12	0	12	0	0	0	0
10	10.0 to 20.0 ha ..	0	0	0	0	15	6	14	20	52	0	37	37
11	20.0 ha & above ..	0	0	0	0	0	0	0	0	0	0	0	0
All Size Classes	..	**28**	**3**	**0**	**3**	**629**	**127**	**39**	**166**	**79**	**0**	**43**	**43**

State : Maharashtra

TABLE 6 *(Continued)*

Scheduled Tribes Holdings
(Area in Hectares)

Sr. No.	Size Class	*Other Fruit Crops*				*Total Fruit Crops*				*Potato*			
		No. of Holdings	Irrigated	Unirrigated	Total	No. of Holdings	Irrigated	Unirrigated	Total	No. of Holdings	Irrigated	Unirrigated	Total
1	**2**	**132**	**133**	**134**	**135**	**136**	**137**	**138**	**139**	**140**	**141**	**142**	**143**
1	Below 0.02 ha ..	0	0	0	0	0	0	0	0	0	0	0	0
2	0.02 to 0.5 ha ..	68	0	6	6	298	59	6	65	36	7	4	11
3	0.5 to 1.0 ha ..	55	17	6	23	835	407	8	415	64	7	11	18
4	1.0 to 2.0 ha ..	129	13	32	45	2,253	1,011	58	1,069	261	39	54	93
5	2.0 to 3.0 ha ..	91	12	57	69	1,402	1,163	63	1,226	75	24	8	32
6	3.0 to 4.0 ha ..	64	50	8	58	2,429	4,451	23	4,474	35	21	3	24
7	4.0 to 5.0 ha ..	18	58	0	58	1,880	3,339	0	3,339	17	0	3	3
8	5.0 to 7.5 ha ..	49	0	40	40	554	747	70	817	24	14	3	17
9	7.5 to 10.0 ha ..	10	0	17	17	290	571	17	588	12	0	6	6
10	10.0 to 20.0 ha ..	29	135	5	140	195	519	76	595	57	32	6	38
11	20.0 ha & above ..	0	0	0	0	8	29	0	29	0	0	0	0
All Size Classes	..	**513**	**285**	**171**	**456**	**10,144**	**12,296**	**321**	**12,617**	**581**	**144**	**98**	**242**

Sr. No.	Size Class	*Onion*				*Tomato*				*Brinjal*			
		No. of Holdings	Irrigated	Unirrigated	Total	No. of Holdings	Irrigated	Unirrigated	Total	No. of Holdings	Irrigated	Unirrigated	Total
1	**2**	**144**	**145**	**146**	**147**	**148**	**149**	**150**	**151**	**152**	**153**	**154**	**155**
1	Below 0.02 ha ..	0	0	0	0	0	0	0	0	0	0	0	0
2	0.02 to 0.5 ha ..	231	31	3	34	142	11	2	13	170	4	8	12
3	0.5 to 1.0 ha ..	642	160	8	168	433	53	60	113	197	5	8	13
4	1.0 to 2.0 ha ..	1,459	414	52	466	1,016	117	110	227	707	27	70	97
5	2.0 to 3.0 ha ..	846	253	45	298	544	74	31	105	450	17	21	38
6	3.0 to 4.0 ha ..	380	137	4	141	255	34	34	68	178	9	4	13
7	4.0 to 5.0 ha ..	188	40	0	40	204	36	38	74	185	11	14	25
8	5.0 to 7.5 ha ..	387	173	18	191	184	38	26	64	202	4	20	24
9	7.5 to 10.0 ha ..	54	16	0	16	67	8	3	11	54	0	16	16
10	10.0 to 20.0 ha ..	58	95	0	95	31	12	7	19	16	0	0	0
11	20.0 ha & above ..	0	0	0	0	0	0	0	0	2	0	0	0
All Size Classes	..	**4,245**	**1,319**	**130**	**1,449**	**2,876**	**383**	**311**	**694**	**2,161**	**77**	**161**	**238**

State : Maharashtra

TABLE 6 *(Continued)*

Scheduled Tribes Holdings
(Area in Hectares)

Sr. No.	Size Class	*Lady's finger*				*Cabbage*				*Other Vegetables*			
		No. of Holdings	Irrigated	Unirrigated	Total	No. of Holdings	Irrigated	Unirrigated	Total	No. of Holdings	Irrigated	Unirrigated	Total
1	**2**	**156**	**157**	**158**	**159**	**160**	**161**	**162**	**163**	**164**	**165**	**166**	**167**
1	Below 0.02 ha ..	0	0	0	0	0	0	0	0	0	0	0	0
2	0.02 to 0.5 ha ..	230	0	9	9	14	1	0	1	454	6	32	38
3	0.5 to 1.0 ha ..	107	0	11	11	58	19	0	19	236	14	34	48
4	1.0 to 2.0 ha ..	782	15	48	63	167	26	5	31	660	18	119	137
5	2.0 to 3.0 ha ..	367	30	30	60	111	27	15	42	672	65	67	132
6	3.0 to 4.0 ha ..	128	0	12	12	62	128	0	128	344	14	49	63
7	4.0 to 5.0 ha ..	148	0	14	14	22	4	0	4	153	1	31	32
8	5.0 to 7.5 ha ..	221	0	18	18	32	5	0	5	372	12	106	118
9	7.5 to 10.0 ha ..	75	0	19	19	0	0	0	0	166	1	75	76
10	10.0 to 20.0 ha ..	89	0	13	13	8	1	0	1	69	0	8	8
11	20.0 ha & above ..	0	0	0	0	0	0	0	0	2	0	0	0
All Size Classes	..	**2,147**	**45**	**174**	**219**	**474**	**211**	**20**	**231**	**3128**	**131**	**521**	**652**

Sr. No.	Size Class	*Total Vegetables*				*Total Food Crops*				*Groundnut*			
		No. of Holdings	Irrigated	Unirrigated	Total	No. of Holdings	Irrigated	Unirrigated	Total	No. of Holdings	Irrigated	Unirrigated	Total
1	**2**	**168**	**169**	**170**	**171**	**172**	**173**	**174**	**175**	**176**	**177**	**178**	**179**
1	Below 0.02 ha ..	0	0	0	0	1,388	0	14	14	0	0	0	0
2	0.02 to 0.5 ha ..	1,050	60	58	118	65,910	2,492	16,321	18,813	1,576	29	312	341
3	0.5 to 1.0 ha ..	1,449	258	132	390	92,563	7,173	56,562	63,735	4,806	103	1,451	1,554
4	1.0 to 2.0 ha ..	4,225	656	458	1114	1,91,945	18,855	2,07,141	2,25,996	15,826	697	6,670	7,367
5	2.0 to 3.0 ha ..	2,521	490	217	707	1,01,720	12,411	1,74,120	1,86,531	9,605	255	6,166	6,421
6	3.0 to 4.0 ha ..	1,197	343	106	449	52,613	23,800	1,15,071	1,38,871	8,355	3,125	4,019	7,144
7	4.0 to 5.0 ha ..	764	92	100	192	34,318	16,372	90,191	1,06,563	5,877	1,723	5,024	6,747
8	5.0 to 7.5 ha ..	1,196	246	191	437	39,401	14,370	1,37,682	1,52,052	8,678	3,673	13,180	16,853
9	7.5 to 10.0 ha ..	389	25	119	144	15,218	9,735	71,286	81,021	4,017	1,914	7,168	9,082
10	10.0 to 20.0 ha ..	287	140	34	174	11,693	9,469	75,380	84,849	2,947	1,611	8,093	9,704
11	20.0 ha & above ..	4	0	0	0	1,190	2,747	15,970	18,717	511	422	3,830	4,252
All Size Classes	..	**13,082**	**2,310**	**1,415**	**3,725**	**6,07,959**	**1,17,424**	**9,59,738**	**10,77,162**	**62,198**	**13,552**	**55,913**	**69,465**

State : Maharashtra

TABLE 6 *(Continued)*

Scheduled Tribes Holdings
(Area in Hectares)

Sr. No.	Size Class	*Til*				*Linseed*				*Coconut*			
		No. of Holdings	Irrigated	Unirrigated	Total	No. of Holdings	Irrigated	Unirrigated	Total	No. of Holdings	Irrigated	Unirrigated	Total
1	2	180	181	182	183	184	185	186	187	188	189	190	191
1	Below 0.02 ha ..	0	0	0	0	19	0	0	0	0	0	0	0
2	0.02 to 0.5 ha ..	267	0	56	56	396	0	112	112	59	1	2	3
3	0.5 to 1.0 ha ..	680	0	177	177	1,216	4	472	476	84	1	12	13
4	1.0 to 2.0 ha ..	3,281	12	1,473	1,485	2,435	0	1,147	1,147	179	42	79	121
5	2.0 to 3.0 ha ..	3,267	0	2,045	2,045	1,721	23	950	973	47	0	25	25
6	3.0 to 4.0 ha ..	1,450	0	1,117	1,117	1,089	0	710	710	99	1	40	41
7	4.0 to 5.0 ha ..	1,496	10	1,209	1,219	733	0	435	435	50	0	39	39
8	5.0 to 7.5 ha ..	2,011	40	1,916	1,956	823	1	695	696	39	0	52	52
9	7.5 to 10.0 ha ..	822	0	757	757	249	0	201	201	15	0	7	7
10	10.0 to 20.0 ha ..	485	0	393	393	192	0	154	154	28	0	53	53
11	20.0 ha & above ..	20	0	8	8	14	0	5	5	0	0	0	0
All Size Classes ..		**13,779**	**62**	**9,151**	**9,213**	**8,887**	**28**	**4,881**	**4,909**	**600**	**45**	**309**	**354**

Sr. No.	Size Class	*Safflower*				*Other Oilseeds*				*Total Oilseeds*			
		No. of Holdings	Irrigated	Unirrigated	Total	No. of Holdings	Irrigated	Unirrigated	Total	No. of Holdings	Irrigated	Unirrigated	Total
1	2	192	193	194	195	196	197	198	199	200	201	202	203
1	Below 0.02 ha ..	0	0	0	0	0	0	0	0	19	0	0	0
2	0.02 to 0.5 ha ..	132	0	22	22	555	0	114	114	2,893	30	618	648
3	0.5 to 1.0 ha ..	450	0	105	105	2,020	13	754	767	8,753	121	2,971	3,092
4	1.0 to 2.0 ha ..	1,871	5	687	692	6,385	45	3,264	3,309	27,989	801	13,320	14,121
5	2.0 to 3.0 ha ..	1,009	0	485	485	4,939	3	3,150	3,153	19,144	281	12,821	13,102
6	3.0 to 4.0 ha ..	949	50	674	724	2,993	45	2,181	2,226	13,838	3,221	8,741	11,962
7	4.0 to 5.0 ha ..	458	0	480	480	2,276	1	1,827	1,828	10,174	1,734	9,014	10,748
8	5.0 to 7.5 ha ..	756	0	791	791	2,616	0	2,855	2,855	13,754	3,714	19,489	23,203
9	7.5 to 10.0 ha ..	264	0	319	319	1,340	0	1,445	1,445	6,355	1,914	9,897	11,811
10	10.0 to 20.0 ha ..	210	0	416	416	1,129	6	1,454	1,460	4,679	1,617	10,563	12,180
11	20.0 ha & above ..	1	0	1	1	112	0	207	207	658	452	4,051	4,473
All Size Classes ..		**6,100**	**55**	**3,980**	**4,035**	**24,365**	**113**	**17,251**	**17,364**	**1,08,256**	**13,855**	**9,1,485**	**1,05,340**

State : Maharashtra

TABLE 6 *(Continued)*

Scheduled Tribes Holdings
(Area in Hectares)

Sr. No.	Size Class	*Cotton*				*Other Fibre Crops*				*Total Fibre Crops*			
		No. of Holdings	Irrigated	Unirrigated	Total	No. of Holdings	Irrigated	Unirrigated	Total	No. of Holdings	Irrigated	Unirrigated	Total
1	2	204	205	206	207	208	209	210	211	212	213	214	215
1	Below 0.02 ha ..	10	0	0	0	0	0	0	0	10	0	0	0
2	0.02 to 0.5 ha ..	1,224	1	408	409	90	0	11	11	1,315	1	419	420
3	0.5 to 1.0 ha ..	8,648	22	5,546	5,568	145	0	55	55	8,793	22	5,601	5,623
4	1.0 to 2.0 ha ..	38,036	166	36,702	36,868	921	7	408	415	38,702	173	37,110	37,283
5	2.0 to 3.0 ha ..	21,633	127	28,948	29,075	499	4	228	232	21,963	131	29,176	29,307
6	3.0 to 4.0 ha ..	12,795	66	20,775	20,841	370	4	181	185	12,925	70	20,956	21,026
7	4.0 to 5.0 ha ..	9,071	16	18,012	18,028	290	8	217	225	9,278	24	18,229	18,253
8	5.0 to 7.5 ha ..	10,393	2,822	24,444	27,266	354	18	189	207	10,601	2,840	24,633	27,473
9	7.5 to 10.0 ha ..	3,477	2,314	9,382	11,696	115	54	38	92	3,584	2,368	9,420	11,788
10	10.0 to 20.0 ha ..	2,413	2,070	9,022	11,092	78	0	44	44	2,482	2,070	9,066	11,136
11	20.0 ha & above ..	110	357	21	378	0	0	0	0	110	357	21	378
All Size Classes ..		**1,07,810**	**7,961**	**1,53,260**	**1,61,221**	**2,862**	**95**	**1,371**	**1,466**	**1,09,763**	**8,056**	**1,54,631**	**1,62,687**

Sr. No.	Size Class	*Tobacco*				*Other Drugs & Narcotics*				*Total Drugs & Narcotics*			
		No. of Holdings	Irrigated	Unirrigated	Total	No. of Holdings	Irrigated	Unirrigated	Total	No. of Holdings	Irrigated	Unirrigated	Total
1	2	216	217	218	219	220	221	222	223	224	225	226	227
1	Below 0.02 ha ..	50	0	0	0	0	0	0	0	50	0	0	0
2	0.02 to 0.5 ha ..	89	0	7	7	0	0	0	0	89	0	7	7
3	0.5 to 1.0 ha ..	13	0	2	2	6	0	1	1	19	0	3	3
4	1.0 to 2.0 ha ..	0	0	0	0	16	0	16	16	16	0	16	16
5	2.0 to 3.0 ha ..	17	0	12	12	0	0	0	0	17	0	12	12
6	3.0 to 4.0 ha ..	0	0	0	0	16	0	2	2	16	0	2	2
7	4.0 to 5.0 ha ..	4	0	0	0	8	0	8	8	12	0	8	8
8	5.0 to 7.5 ha ..	5	0	2	2	16	0	30	30	21	0	32	32
9	7.5 to 10.0 ha ..	9	0	0	0	0	0	0	0	9	0	0	0
10	10.0 to 20.0 ha ..	5	0	1	1	0	0	0	0	5	0	1	1
11	20.0 ha & above ..	0	0	0	0	0	0	0	0	0	0	0	0
All Size Classes ..		**192**	**0**	**24**	**24**	**62**	**0**	**57**	**57**	**254**	**0**	**81**	**81**

State : Maharashtra

TABLE 6 *(Continued)*

Scheduled Tribes Holdings

(Area in Hectares)

Sr. No.	Size Class	*Green Manure*				*Fodder Crops*				*Other Non-food Crops*			
		No. of Holdings	Irrigated	Unirrigated	Total	No. of Holdings	Irrigated	Unirrigated	Total	No. of Holdings	Irrigated	Unirrigated	Total
1	2	228	229	230	231	232	233	234	235	236	237	238	239
1	Below 0.02 ha ..	0	0	0	0	68	0	0	0	0	0	0	0
2	0.02 to 0.5 ha ..	21	0	0	0	5,218	34	1,026	1,060	35	1	1	2
3	0.5 to 1.0 ha ..	54	15	2	17	10,408	27	3,892	3,919	68	7	15	22
4	1.0 to 2.0 ha ..	100	0	21	21	20,093	148	13,699	13,847	336	13	158	171
5	2.0 to 3.0 ha ..	76	8	13	21	11,831	103	11,949	12,052	220	0	173	173
6	3.0 to 4.0 ha ..	29	1	10	11	6,658	76	11,026	11,102	181	0	105	105
7	4.0 to 5.0 ha ..	55	2	21	23	4,836	86	10,161	10,247	88	0	64	64
8	5.0 to 7.5 ha ..	36	0	23	23	5,972	64	17,077	17,141	170	0	223	223
9	7.5 to 10.0 ha ..	4	0	0	0	2,784	0	11,501	11,501	96	0	54	54
10	10.0 to 20.0 ha ..	10	0	13	13	2,286	2	15,181	15,183	24	0	20	20
11	20.0 ha & above ..	4	0	13	13	330	0	2,887	2,887	0	0	0	0
	All Size Classes ..	**389**	**26**	**116**	**142**	**70,484**	**540**	**98,399**	**98,939**	**1218**	**21**	**813**	**834**

Sr. No.	Size Class	*Total Non-food Crops*			
		No. of Holdings	Irrigated	Unirrigated	Total
1	2	240	241	242	243
1	Below 0.02 ha ..	137	0	0	0
2	0.02 to 0.5 ha ..	9,305	66	2,071	2,137
3	0.5 to 1.0 ha ..	26,836	192	12,484	12,676
4	1.0 to 2.0 ha ..	81,664	1,135	64,324	65,459
5	2.0 to 3.0 ha ..	47,898	523	54,144	54,667
6	3.0 to 4.0 ha ..	30,263	3,368	40,840	44,208
7	4.0 to 5.0 ha ..	21,724	1,846	37,497	39,343
8	5.0 to 7.5 ha ..	25,456	6,618	61,477	68,095
9	7.5 to 10.0 ha ..	10,327	4,282	30,872	35,154
10	10.0 to 20.0 ha ..	7,791	3,689	34,844	38,533
11	20.0 ha & above ..	920	779	6,972	7,751
	All Size Classes ..	**2,62,321**	**22,498**	**3,45,525**	**3,68,023**

AGRICULTURAL CENSUS 1990-91, MAHARASHTRA STATE

Division : Konkan

TABLE 1

Number and Area of Operational Holdings

District : Thane

(Area in Hectares)

Sr. No.	Size Class	Individual Holdings		Joint Holdings		Institutional Holdings		Total Holdings		Average size of a Holding			
		No.	Area	No.	Area	No.	Area	No.	Area	Individual holding	Joint holding	Institutional holding	Total holding
1	2	3	4	5	6	7	8	9	10	11	12	13	14
1	Below 1.0 ha ..	1,10,261	44,495	16,416	6,954	347	82	1,27,024	51,531	0.40	0.42	0.23	0.40
2	1.0 to 2.00 ha ..	44,350	64,218	7,062	10,205	37	54	51,449	74,477	1.44	1.44	1.45	1.44
3	2.0 to 4.00 ha ..	28,008	77,678	6,035	17,092	40	118	34,083	94,888	2.77	2.83	2.95	2.78
4	4.0 to 10.0 ha ..	16,835	1,00,720	4,260	25,859	44	312	21,139	1,26,891	5.98	6.07	7.09	6.00
5	10.0 ha & above ..	3,659	58,480	992	17,122	73	3,514	4,724	79,116	15.98	17.26	48.13	16.74
	All Size Classes ..	**2,03,113**	**2,45,591**	**34,765**	**77,232**	**541**	**4,080**	**2,38,419**	**4,26,903**	**1.70**	**2.22**	**7.54**	**1.79**

Division : Konkan

TABLE 2

Estimated Number and Area of Operational Holdings by Tenancy Status

District : Thane

(Area in Hectares)

Sr. No.	Size Class	Total Holdings		Wholly owned and Self-operated holdings		Wholly Leased-in Holdings		Wholly Otherwise Operated Holdings		Partly Owned, Partly Leased-in & Partly Otherwise operated Holdings				
											Owened	Leased-in	Otherwise Operated	Total
		No.	Area	No.	Area	No.	Area	No.	Area	No.	Area	Area	Area	Area
1	2	3	4	5	6	7	8	9	10	11	12	13	14	15
1	Below 1.0 ha ..	1,27,024	51,531	1,24,474	50,198	578	247	1,276	669	696	217	33	167	417
2	1.0 to 2.0 ha ..	51,449	74,477	50,317	72,853	116	158	607	842	409	285	89	250	624
3	2.0 to 4.0 ha ..	34,083	94,888	33,006	91,827	101	287	269	720	707	1,032	184	838	2,054
4	4.0 to 10.0 ha ..	21,139	1,26,891	20,724	1,24,506	54	353	59	303	302	985	93	651	1,729
5	10.0 ha & above ..	4,724	79,116	4,636	77,651	18	253	22	518	48	354	16	324	694
	All Size Classes ..	**2,38,419**	**4,26,903**	**2,33,157**	**4,17,035**	**867**	**1,298**	**2,233**	**3,052**	**2,162**	**2,873**	**415**	**2,230**	**5,518**

Note : Col. 15 = Cols. 12 + 13 + 14

Division : Kokan

TABLE 3

Estimated Area under different Land Use

District : Thane

(Area in Hectares)

Sr. No.	Size Class	Total Holdings		Net Area Sown	Area Under Current Fallows	*Net Cultivated Area* (Col. 5+6)	Other Uncultivated Land Excluding Fallow Land	Fallow Land Other than Current Fallows	Culturable Waste Land	*Total Uncultivated Land* (Col. 8+9+10)	*Land not Available for Cultivation*
		No.	Area								
1	2	3	4	5	6	7	8	9	10	11	12
1	Below 1.0 ha ..	1,27,024	51,531	48,648	598	49,246	29	22	82	133	2,152
2	1.0 to 2.0 ha ..	51,449	74,477	68,656	1,591	70,247	81	28	155	264	3,966
3	2.0 to 4.0 ha ..	34,083	94,888	84,577	3,609	88,186	195	143	284	622	6,080
4	4.0 to 10.0 ha ..	21,139	1,26,891	1,07,674	8,599	1,16,273	387	149	328	864	9,754
5	10.0 ha & above ..	4,724	79,116	59,469	9,350	68,819	468	142	932	1,542	8,755
	All Size Classes ..	**2,38,419**	**4,26,903**	**3,69,024**	**23,747**	**3,92,771**	**1,160**	**484**	**1,781**	**3,425**	**30,707**

Note : Col. 7 = Cols. 5 + 6 Col. 11 = Cols. 8 + 9 + 10

Division : Konkan

TABLE 4

Estimated Number of Operational Holdings by Irrigation Status

District : Thane

(Area in Hectares)

Sr. No.	Size Class	Total Holdings		Wholly Irrigated Holdings		Wholly Unirrigated Holdings		Partly Irrigated Holdings			Holdings Receiving Irrigation	
		No.	Area	No.	Area	No.	Area	No.	Total Area	Irrigated Area	No.	Net Irri. Area
1	2	3	4	5	6	7	8	9	10	11	12	13
1	Below 1.0 ha ..	1,27,024	51,531	1,653	501	1,22,344	47,889	540	258	102	2,193	603
2	1.0 to 2.0 ha ..	51,449	74,477	325	427	50,686	67,690	371	539	220	696	647
3	2.0 to 4.0 ha ..	34,083	94,888	233	660	33,576	83,290	233	627	279	466	939
4	4.0 to 10.0 ha ..	21,139	1,26,891	24	96	20,929	1,06,630	178	948	437	202	533
5	10.0 ha & above ..	4,724	79,116	0	0	4,676	58,893	39	576	190	39	190
	All Size Classes ..	**2,38,419**	**4,26,903**	**2,235**	**1,684**	**2,32,211**	**3,64,392**	**1,361**	**2,948**	**1,228**	**3,596**	**2,912**

Division : Konkan

TABLE 5(A)

Estimated Number of Operational Holdings, receiving Irrigation and Area Irrigated by Different Sources

District : Thane

(Area in Hectares)

Sr. No.	Size Class	Total Holdings		Canals		Tanks		Wells		Tubewells		Other Sources		Exclusive No. of Irrigated Holdings	Net Irrigated Area
		No.	Area	No.	Area	No.	Area	No.	Area	No.	Area	No.	Area		
1	2	3	4	5	6	7	8	9	10	11	12	13	14	15	16
1	Below 1.0 ha ..	127,024	51,531	287	92	9	4	1,879	502	0	0	20	5	2,193	603
2	1.0 to 2.0 ha ..	51,449	74,477	194	174	0	0	467	450	10	11	25	12	696	647
3	2.0 to 4.0 ha ..	34,083	94,888	68	174	0	0	364	698	16	37	20	30	466	939
4	4.0 to 10.0 ha ..	21,139	1,26,891	46	129	0	0	148	362	0	0	10	42	202	533
5	10.0 ha & above ..	4,724	79,116	18	25	0	0	21	165	0	0	0	0	39	190
	All Size Classes ..	**2,38,419**	**4,26,903**	**613**	**594**	**9**	**4**	**2,879**	**2,177**	**26**	**48**	**75**	**89**	**3,596**	**2,912**

Division : Konkan

TABLE 5(B)

Estimated Number of Wells and Tubewells

District : Thane

(Area in Hectares)

Sr. No.	Size Class	Total Holdings		Number of Wells					Number of Tubewells		
				In Use				Not in Use			
				With Pumpsets			Without Pumpsets				
		No.	Area	Electric	Diesel	Total			Electric	Diesel	Total
1	2	3	4	5	6	7	8	9	10	11	12
1	Below 1.0 ha ..	1,27,024	51,531	1,772	27	1,799	0	128	0	0	0
2	1.0 to 2.0 ha ..	51,449	74,477	473	0	473	0	241	10	0	10
3	2.0 to 4.0 ha ..	34,083	94,888	368	0	368	0	92	16	0	16
4	4.0 to 10.0 ha ..	21,139	1,26,891	158	0	158	0	248	0	0	0
5	10.0 ha & above ..	4,724	79,116	21	0	21	0	187	0	0	0
	All Size Classes ..	**2,38,419**	**4,26,903**	**2,792**	**27**	**2,819**	**0**	**896**	**26**	**0**	**26**

Division : Konkan

TABLE 6

Estimated Irrigated and Unirrigated Area under Different Crops

District : Thane

(Area in Hectares)

Sr. No.	Size Class	Total Holdings		Gross Cropped Area			*Rice*			
		No.	Area	Irrigated	Unirrigated	Total	No. of Holdings	Irrigated	Unirrigated	Total
1	2	3	4	5	6	7	8	9	10	11
1	Below 1.0 ha ..	1,27,024	51,531	611	49,858	50,469	1,04,286	53	36,053	36,106
2	1.0 to 2.0 ha ..	51,449	74,477	650	69,720	70,370	42,058	138	37,284	37,422
3	2.0 to 4.0 ha ..	34,083	94,888	942	85,687	86,629	28,653	123	38,396	38,519
4	4.0 to 10.0 ha ..	21,139	1,26,891	536	1,08,877	1,09,413	17,622	90	37,535	37,625
5	10.0 ha & above ..	4,724	79,116	190	60,235	60,425	3,849	25	17,864	17,889
	All Size Classes ..	**2,38,419**	**4,26,903**	**2,929**	**3,74,377**	**3,77,306**	**1,96,468**	**429**	**1,67,132**	**1,67,561**

TABLE 6 *(Continued)*

Sr. No.	Size Class	*Jowar **				*Bajri*				*Nagli*			
		No. of Holdings	Irrigated	Unirrigated	Total	No. of Holdings	Irrigated	Unirrigated	Total	No. of Holdings	Irrigated	Unirrigated	Total
1	2	12	13	14	15	16	17	18	19	20	21	22	23
1	Below 1.0 ha ..	75	1	14	15	0	0	0	0	3,294	0	914	914
2	1.0 to 2.0 ha ..	107	0	21	21	0	0	0	0	5,841	0	2,819	2,819
3	2.0 to 4.0 ha ..	61	0	11	11	0	0	0	0	6,891	0	4,732	4,732
4	4.0 to 10.0 ha ..	233	0	106	106	0	0	0	0	6,853	0	8,531	8,531
5	10.0 ha & above ..	28	0	19	19	0	0	0	0	2,199	0	5,930	5,930
	All Size Classes ..	**504**	**1**	**171**	**172**	**0**	**0**	**0**	**0**	**25,078**	**0**	**22,926**	**22,926**

Note : * = Break up of Jowar in Kharif Jowar, Rabi Jowar. Refer Col. no. 244 to 251.

Sr. No.	Size Class	*Wheat*				*Other Cereals*				*Total Cereals*			
		No. of Holdings	Irrigated	Unirrigated	Total	No. of Holdings	Irrigated	Unirrigated	Total	No. of Holdings	Irrigated	Unirrigated	Total
1	2	24	25	26	27	28	29	30	31	32	33	34	35
1	Below 1.0 ha ..	12	0	2	2	1,385	0	360	360	1,06,122	54	37,343	37,397
2	1.0 to 2.0 ha ..	20	0	8	8	3,326	0	1,281	1,281	44,888	138	41,413	41,551
3	2.0 to 4.0 ha ..	42	0	22	22	3,899	0	2,576	2,576	31,255	123	45,737	45,860
4	4.0 to 10.0 ha ..	56	0	57	57	4,142	0	4,586	4,586	19,601	90	50,815	50,905
5	10.0 ha & above ..	40	0	184	184	1,412	0	3,186	3,186	4,326	25	27,183	27,208
	All Size Classes ..	**170**	**0**	**273**	**273**	**14,164**	**0**	**11,989**	**11,989**	**2,06,192**	**430**	**2,02,491**	**2,02,921**

Division : Konkan **TABLE 6 *(Continued)*** ***District : Thane***
(Area in Hectares)

Sr. No.	Size Class	*Gram*				*Tur*				*Udid*			
		No. of Holdings	Irrigated	Unirrigated	Total	No. of Holdings	Irrigated	Unirrigated	Total	No. of Holdings	Irrigated	Unirrigated	Total
1	2	36	37	38	39	40	41	42	43	44	45	46	47
1	Below 1.0 ha ..	5	0	2	2	523	0	64	64	494	0	53	53
2	1.0 to 2.0 ha ..	19	0	5	5	1,900	1	297	298	1,807	0	261	261
3	2.0 to 4.0 ha ..	59	0	20	20	2,515	0	573	573	2,355	0	499	499
4	4.0 to 10.0 ha ..	92	0	50	50	2,906	0	1,113	1,113	3,108	0	1,035	1,035
5	10.0 ha & above ..	37	0	100	100	1,322	0	888	888	1,242	0	707	707
	All Size Classes ..	**212**	**0**	**177**	**177**	**9,166**	**1**	**2,935**	**2,936**	**9,006**	**0**	**2,555**	**2,555**

Sr. No.	Size Class	*Mug*				*Other Pulses*				*Total Pulses*			
		No. of Holdings	Irrigated	Unirrigated	Total	No. of Holdings	Irrigated	Unirrigated	Total	No. of Holdings	Irrigated	Unirrigated	Total
1	2	48	49	50	51	52	53	54	55	56	57	58	59
1	Below 1.0 ha ..	19	0	6	6	18	0	1	1	832	0	126	126
2	1.0 to 2.0 ha ..	4	0	1	1	137	0	18	18	2,455	1	582	583
3	2.0 to 4.0 ha ..	39	0	9	9	279	0	56	56	3,013	0	1,157	1,157
4	4.0 to 10.0 ha ..	81	0	28	28	804	0	329	329	3,866	0	2,555	2,555
5	10.0 ha & above ..	60	0	59	59	213	0	88	88	1,551	0	1,842	1,842
	All Size Classes ..	**203**	**0**	**103**	**103**	**1451**	**0**	**492**	**492**	**11,717**	**1**	**6,262**	**6,263**

Sr. No.	Size Class	*Total Foodgrains*				*Sugarcane*				*Chillies*			
		No. of Holdings	Irrigated	Unirrigated	Total	No. of Holdings	Irrigated	Unirrigated	Total	No. of Holdings	Irrigated	Unirrigated	Total
1	2	60	61	62	63	64	65	66	67	68	69	70	71
1	Below 1.0 ha ..	1,06,179	54	37,469	37,523	0	0	0	0	15	0	5	5
2	1.0 to 2.0 ha ..	44,897	139	41,995	42,134	0	0	0	0	29	7	8	15
3	2.0 to 4.0 ha ..	31,264	123	46,894	47,017	0	0	0	0	41	17	7	24
4	4.0 to 10.0 ha ..	19,613	90	53,370	53,460	0	0	0	0	41	7	25	32
5	10.0 ha & above ..	4,326	25	29,025	29,050	0	0	0	0	0	0	0	0
	All Size Classes ..	**2,06,279**	**431**	**2,08,753**	**2,09,184**	**0**	**0**	**0**	**0**	**126**	**31**	**45**	**76**

Division : Konkan **TABLE 6 *(Continued)*** ***District : Thane***
(Area in Hectares)

Sr. No.	Size Class	*Ginger*				*Turmeric*				*Arecanut*			
		No. of Holdings	Irrigated	Unirrigated	Total	No. of Holdings	Irrigated	Unirrigated	Total	No. of Holdings	Irrigated	Unirrigated	Total
1	2	72	73	74	75	76	77	78	79	80	81	82	83
1	Below 1.0 ha ..	0	0	0	0	0	0	0	0	0	0	0	0
2	1.0 to 2.0 ha ..	5	6	0	6	0	0	0	0	0	0	0	0
3	2.0 to 4.0 ha ..	0	0	0	0	0	0	0	0	0	0	0	0
4	4.0 to 10.0 ha ..	0	0	0	0	0	0	0	0	0	0	0	0
5	10.0 ha & above ..	0	0	0	0	0	0	0	0	0	0	0	0
	All Size Classes ..	**5**	**6**	**0**	**6**	**0**	**0**	**0**	**0**	**0**	**0**	**0**	**0**

Sr. No.	Size Class	*Garlic*				*Coriander*				*Other Condiments and Spices*			
		No. of Holdings	Irrigated	Unirrigated	Total	No. of Holdings	Irrigated	Unirrigated	Total	No. of Holdings	Irrigated	Unirrigated	Total
1	2	84	85	86	87	88	89	90	91	92	93	94	95
1	Below 1.0 ha ..	0	0	0	0	0	0	0	0	0	0	0	0
2	1.0 to 2.0 ha ..	0	0	0	0	0	0	0	0	0	0	0	0
3	2.0 to 4.0 ha ..	0	0	0	0	0	0	0	0	5	0	7	7
4	4.0 to 10.0 ha ..	0	0	0	0	0	0	0	0	0	0	0	0
5	10.0 ha & above ..	0	0	0	0	0	0	0	0	0	0	0	0
	All Size Classes ..	**0**	**0**	**0**	**0**	**0**	**0**	**0**	**0**	**5**	**0**	**7**	**7**

Sr. No.	Size Class	*Total Condiments and Spices*				*Mango*				*Citrus Fruits*			
		No. of Holdings	Irrigated	Unirrigated	Total	No. of Holdings	Irrigated	Unirrigated	Total	No. of Holdings	Irrigated	Unirrigated	Total
1	2	96	97	98	99	100	101	102	103	104	105	106	107
1	Below 1.0 ha ..	15	0	5	5	9	0	6	6	5	1	0	1
2	1.0 to 2.0 ha ..	34	13	8	21	15	3	14	17	0	0	0	0
3	2.0 to 4.0 ha ..	41	17	14	31	7	1	6	7	0	0	0	0
4	4.0 to 10.0 ha ..	41	7	25	32	18	0	39	39	0	0	0	0
5	10.0 ha & above ..	0	0	0	0	2	0	6	6	0	0	0	0
	All Size Classes ..	**131**	**37**	**52**	**89**	**51**	**4**	**71**	**75**	**5**	**1**	**0**	**1**

Division : Konkan

TABLE 6 *(Continued)*

District : Thane
(Area in Hectares)

Sr. No.	Size Class	*Banana*				*Grapes*				*Pomegranate*			
		No. of Holdings	Irrigated	Unirrigated	Total	No. of Holdings	Irrigated	Unirrigated	Total	No. of Holdings	Irrigated	Unirrigated	Total
1	**2**	**108**	**109**	**110**	**111**	**112**	**113**	**114**	**115**	**116**	**117**	**118**	**119**
1	Below 1.0 ha ..	1,018	189	0	189	0	0	0	0	0	0	0	0
2	1.0 to 2.0 ha ..	219	132	0	132	0	0	0	0	0	0	0	0
3	2.0 to 4.0 ha ..	104	87	0	87	0	0	0	0	0	0	0	0
4	4.0 to 10.0 ha ..	59	58	0	58	0	0	0	0	0	0	0	0
5	10.0 ha & above ..	0	0	0	0	0	0	0	0	0	0	0	0
	All Size Classes ..	**1,400**	**466**	**0**	**466**	**0**	**0**	**0**	**0**	**0**	**0**	**0**	**0**

Sr. No.	Size Class	*Papaya*				*Guava*				*Cashewnut*			
		No. of Holdings	Irrigated	Unirrigated	Total	No. of Holdings	Irrigated	Unirrigated	Total	No. of Holdings	Irrigated	Unirrigated	Total
1	**2**	**120**	**121**	**122**	**123**	**124**	**125**	**126**	**127**	**128**	**129**	**130**	**131**
1	Below 1.0 ha ..	0	0	0	0	0	0	0	0	0	0	0	0
2	1.0 to 2.0 ha ..	1	0	0	0	1	0	0	0	0	0	0	0
3	2.0 to 4.0 ha ..	0	0	0	0	0	0	0	0	0	0	0	0
4	4.0 to 10.0 ha ..	0	0	0	0	12	2	4	6	0	0	0	0
5	10.0 ha & above ..	0	0	0	0	0	0	0	0	0	0	0	0
	All Size Classes ..	**1**	**0**	**0**	**0**	**13**	**2**	**4**	**6**	**0**	**0**	**0**	**0**

Sr. No.	Size Class	*Other Fruit Crops*				*Total Fruit Crops*				*Potato*			
		No. of Holdings	Irrigated	Unirrigated	Total	No. of Holdings	Irrigated	Unirrigated	Total	No. of Holdings	Irrigated	Unirrigated	Total
1	**2**	**132**	**133**	**134**	**135**	**136**	**137**	**138**	**139**	**140**	**141**	**142**	**143**
1	Below 1.0 ha ..	93	32	11	43	1,109	222	17	239	0	0	0	0
2	1.0 to 2.0 ha ..	125	90	47	137	346	225	61	286	0	0	0	0
3	2.0 to 4.0 ha ..	264	380	181	561	352	468	187	655	0	0	0	0
4	4.0 to 10.0 ha ..	116	175	140	315	180	235	183	418	0	0	0	0
5	10.0 ha & above ..	29	117	67	184	31	117	73	190	0	0	0	0
	All Size Classes ..	**627**	**794**	**446**	**1,240**	**2,018**	**1,267**	**521**	**1,788**	**0**	**0**	**0**	**0**

Division : Konkan

TABLE 6 *(Continued)*

District : Thane
(Area in Hectares)

Sr. No.	Size Class	*Onion*				*Tomato*				*Brinjal*			
		No. of Holdings	Irrigated	Unirrigated	Total	No. of Holdings	Irrigated	Unirrigated	Total	No. of Holdings	Irrigated	Unirrigated	Total
1	**2**	**144**	**145**	**146**	**147**	**148**	**149**	**150**	**151**	**152**	**153**	**154**	**155**
1	Below 1.0 ha ..	13	1	0	1	0	0	0	0	83	12	2	14
2	1.0 to 2.0 ha ..	0	0	0	0	0	0	0	0	72	18	3	21
3	2.0 to 4.0 ha ..	0	0	0	0	0	0	0	0	46	15	15	30
4	4.0 to 10.0 ha ..	5	2	0	2	0	0	0	0	25	5	11	16
5	10.0 ha & above ..	0	0	0	0	0	0	0	0	0	0	0	0
	All Size Classes ..	**18**	**3**	**0**	**3**	**0**	**0**	**0**	**0**	**226**	**50**	**31**	**81**

Sr. No.	Size Class	*Lady's finger*				*Cabbage*				*Other Vegetables*			
		No. of Holdings	Irrigated	Unirrigated	Total	No. of Holdings	Irrigated	Unirrigated	Total	No. of Holdings	Irrigated	Unirrigated	Total
1	**2**	**156**	**157**	**158**	**159**	**160**	**161**	**162**	**163**	**164**	**165**	**166**	**167**
1	Below 1.0 ha ..	5	0	0	0	0	0	0	0	842	254	1	255
2	1.0 to 2.0 ha ..	0	0	0	0	0	0	0	0	167	132	4	136
3	2.0 to 4.0 ha ..	0	0	0	0	0	0	0	0	78	89	27	116
4	4.0 to 10.0 ha ..	5	1	0	1	0	0	0	0	48	20	30	50
5	10.0 ha & above ..	0	0	0	0	0	0	0	0	5	48	0	48
	All Size Classes ..	**10**	**1**	**0**	**1**	**0**	**0**	**0**	**0**	**1,140**	**543**	**62**	**605**

Sr. No.	Size Class	*Total Vegetables*				*Total Food Crops*				*Groundnut*			
		No. of Holdings	Irrigated	Unirrigated	Total	No. of Holdings	Irrigated	Unirrigated	Total	No. of Holdings	Irrigated	Unirrigated	Total
1	**2**	**168**	**169**	**170**	**171**	**172**	**173**	**174**	**175**	**176**	**177**	**178**	**179**
1	Below 1.0 ha ..	885	267	3	270	1,07,780	543	37,494	38,037	5	0	3	3
2	1.0 to 2.0 ha ..	198	150	7	157	45,174	527	42,071	42598	60	3	8	11
3	2.0 to 4.0 ha ..	105	104	42	146	31,492	712	47,137	47,849	85	0	25	25
4	4.0 to 10.0 ha ..	72	28	41	69	19,687	360	53,619	53,979	323	0	196	196
5	10.0 ha & above ..	5	48	0	48	4344	190	29,098	29,288	51	0	19	19
	All Size Classes ..	**1,265**	**597**	**93**	**690**	**2,08,477**	**2,332**	**2,09,419**	**2,11,751**	**524**	**3**	**251**	**254**

Division : Konkan **TABLE 6 *(Continued)*** *District : Thane*
(Area in Hectares)

Sr. No.	Size Class	*Til*				*Linseed*				*Coconut*			
		No. of Holdings	Irrigated	Unirrigated	Total	No. of Holdings	Irrigated	Unirrigated	Total	No. of Holdings	Irrigated	Unirrigated	Total
1	2	180	181	182	183	184	185	186	187	188	189	190	191
1	Below 1.0 ha ..	5	0	2	2	0	0	0	0	378	49	96	145
2	1.0 to 2.0 ha ..	6	0	0	0	0	0	0	0	266	106	117	223
3	2.0 to 4.0 ha ..	0	0	0	0	5	0	16	16	254	157	154	311
4	4.0 to 10.0 ha ..	31	0	30	30	0	0	0	0	104	100	78	178
5	10.0 ha & above ..	0	0	0	0	0	0	0	0	27	0	208	208
	All Size Classes ..	**42**	**0**	**32**	**32**	**5**	**0**	**16**	**16**	**1,029**	**412**	**653**	**1,065**

Sr. No.	Size Class	*Safflower*				*Other Oilseeds*				*Total Oilseeds*			
		No. of Holdings	Irrigated	Unirrigated	Total	No. of Holdings	Irrigated	Unirrigated	Total	No. of Holdings	Irrigated	Unirrigated	Total
1	2	192	193	194	195	196	197	198	199	200	201	202	203
1	Below 1.0 ha ..	0	0	0	0	178	0	38	38	578	49	139	188
2	1.0 to 2.0 ha ..	0	0	0	0	724	0	139	139	1,056	109	264	373
3	2.0 to 4.0 ha ..	0	0	0	0	1,116	0	287	287	1,448	157	482	639
4	4.0 to 10.0 ha ..	0	0	0	0	1,330	0	645	645	1,762	100	949	1,049
5	10.0 ha & above ..	0	0	0	0	553	0	439	439	632	0	666	666
	All Size Classes ..	**0**	**0**	**0**	**0**	**3,901**	**0**	**1,548**	**1,548**	**5,476**	**415**	**2,500**	**2,915**

Sr. No.	Size Class	*Cotton*				*Other Fibre Crops*				*Total Fibre Crops*			
		No. of Holdings	Irrigated	Unirrigated	Total	No. of Holdings	Irrigated	Unirrigated	Total	No. of Holdings	Irrigated	Unirrigated	Total
1	2	204	205	206	207	208	209	210	211	212	213	214	215
1	Below 1.0 ha ..	0	0	0	0	0	0	0	0	0	0	0	0
2	1.0 to 2.0 ha ..	0	0	0	0	0	0	0	0	0	0	0	0
3	2.0 to 4.0 ha ..	0	0	0	0	0	0	0	0	0	0	0	0
4	4.0 to 10.0 ha ..	0	0	0	0	6	0	6	6	6	0	6	6
5	10.0 ha & above ..	0	0	0	0	16	0	11	11	16	0	11	11
	All Size Classes ..	**0**	**0**	**0**	**0**	**22**	**0**	**17**	**17**	**22**	**0**	**17**	**17**

Division : Konkan **TABLE 6 *(Continued)*** *District : Thane*
(Area in Hectares)

Sr. No.	Size Class	*Tobacco*				*Other Drugs & Narcotics*				*Total Drugs & Narcotics*			
		No. of Holdings	Irrigated	Unirrigated	Total	No. of Holdings	Irrigated	Unirrigated	Total	No. of Holdings	Irrigated	Unirrigated	Total
1	2	216	217	218	219	220	221	222	223	224	225	226	227
1	Below 1.0 ha ..	0	0	0	0	22	0	6	6	22	0	6	6
2	1.0 to 2.0 ha ..	0	0	0	0	6	0	4	4	6	0	4	4
3	2.0 to 4.0 ha ..	0	0	0	0	13	0	19	19	0	19	19	19
4	4.0 to 10.0 ha ..	0	0	0	0	14	0	30	30	14	0	30	30
5	10.0 ha & above ..	0	0	0	0	0	0	0	0	0	0	0	0
	All Size Classes ..	**0**	**0**	**0**	**0**	**55**	**0**	**59**	**59**	**55**	**0**	**59**	**59**

Sr. No.	Size Class	*Green Manure*				*Fodder Crops*				*Other Non-food Crops*			
		No. of Holdings	Irrigated	Unirrigated	Total	No. of Holdings	Irrigated	Unirrigated	Total	No. of Holdings	Irrigated	Unirrigated	Total
1	2	228	229	230	231	232	233	234	235	236	237	238	239
1	Below 1.0 ha ..	24	0	10	10	40,953	9	12,181	12,190	248	10	28	38
2	1.0 to 2.0 ha ..	16	0	12	12	32,856	13	27,337	27,350	112	1	32	33
3	2.0 to 4.0 ha ..	21	0	30	30	24,676	36	37,883	37,919	280	37	136	173
4	4.0 to 10.0 ha ..	10	0	11	11	15,508	76	54,021	54,097	249	0	241	241
5	10.0 a & above ..	5	0	67	67	3,116	0	30,340	30,340	28	0	53	53
	All Size Classes ..	**76**	**0**	**130**	**130**	**1,17,109**	**134**	**1,61,762**	**1,61,896**	**917**	**48**	**490**	**538**

Sr. No.	Size Class	*Total Non-food Crops*				*Kharif Jowar*				*Rabi Jowar*			
		No. of Holdings	Irrigated	Unirrigated	Total	No. of Holdings	Irrigated	Unirrigated	Total	No. of Holdings	Irrigated	Unirrigated	Total
1	2	240	241	242	243	244	245	246	247	248	249	250	251
1	Below 1.0 ha ..	41,760	68	12,364	12,432	75	1	14	15	0	0	0	0
2	1.0 to 2.0 ha ..	33,939	123	27,649	27,772	107	0	21	21	0	0	0	0
3	2.0 to 4.0 ha ..	26,109	230	38,550	38,780	61	0	11	11	0	0	0	0
4	4.0 to 10.0 ha ..	17,033	176	55,258	55,434	233	0	106	106	0	0	0	0
5	10.0 ha & above ..	3,707	0	31,137	31,137	28	0	19	19	0	0	0	0
	All Size Classes ..	**1,22,548**	**597**	**1,64,958**	**1,65,555**	**504**	**1**	**171**	**172**	**0**	**0**	**0**	**0**

AGRICULTURAL CENSUS 1990-91, MAHARASHTRA STATE

Division : Konkan

TABLE 1

Number and Area of Operational Holdings

District :Raigad

(Area in Hectares)

Sr. No.	Size Class	Individual Holdings		Joint Holdings		Institutional Holdings		Total Holdings		Average size of a Holding			
		No.	Area	No.	Area	No.	Area	No.	Area	Individual holding	Joint holding	Institutional holding	Total holding
1	2	3	4	5	6	7	8	9	10	11	12	13	14
1	Below 1.0 ha ..	1,10,261	44,495	16,416	6,954	347	82	1,27,024	51,531	0.40	0.42	0.23	0.40
2	1.0 to 2.00 ha ..	44,350	64,218	7,062	10,205	37	54	51,449	74,477	1.44	1.44	1.45	1.44
3	2.0 to 4.00 ha ..	28,008	77,678	6,035	17,092	40	118	34,083	94,888	2.77	2.83	2.95	2.78
4	4.0 to 10.0 ha ..	16,835	1,00,720	4,260	25,859	44	312	21,139	1,26,891	5.98	6.07	7.09	6.00
5	10.0 ha & above ..	3,659	58,480	992	17,122	73	3,514	4,724	79,116	15.98	17.26	48.13	16.74
	All Size Classes ..	**2,03,113**	**2,45,591**	**34,765**	**77,232**	**541**	**4,080**	**2,38,419**	**4,26,903**	**1.70**	**2.22**	**7.54**	**1.79**

Division : Konkan

TABLE 2

Estimated Number and Area of Operational Holdings by Tenancy Status

District : Raigad

(Area in Hectares)

Sr. No.	Size Class	Total Holdings		Wholly owned and Self-operated holdings		Wholly Leased-in Holdings		Wholly Otherwise Operated Holdings		Partly Owned, Partly Leased-in & Partly Otherwise operated Holdings				
										Owened	Leased-in	Otherwise Operated	Total	
		No.	Area	No.	Area	No.	Area	No.	Area	No.	Area	Area	Area	Area
1	2	3	4	5	6	7	8	9	10	11	12	13	14	15
1	Below 1.0 ha ..	1,64,043	66,254	1,62,347	65,372	317	125	1,059	568	320	100	45	44	189
2	1.0 to 2.0 ha ..	47,492	67,313	46,659	66,086	132	194	283	409	418	325	170	129	624
3	2.0 to 4.0 ha ..	28,179	77,862	27,652	76,454	24	74	144	389	359	589	236	120	945
4	4.0 to 10.0 ha ..	14,602	86,894	14,333	85,322	1	3	56	325	212	773	286	185	1244
5	10.0 ha & above ..	2,910	49,824	2,863	49,047	2	90	0	0	45	419	44	224	687
	All Size Classes ..	**2,57,226**	**3,48,147**	**2,53,854**	**3,42,281**	**476**	**486**	**1,542**	**1,691**	**1,354**	**2,206**	**781**	**702**	**3,689**

Note : Col. 15 = Cols. 12 + 13 + 14

Division : Kokan

TABLE 3

Estimated Area under different Land Use

District : Raigad

(Area in Hectares)

Sr. No.	Size Class	Total Holdings		Net Area Sown	Area Under Current Fallows	*Net Cultivated Area* (Col. 5+6)	Other Uncultivated Land Excluding Fallow Land	Fallow Land Other than Current Fallows	Culturable Waste Land	*Total Uncultivated Land* (Col. 8+9+10)	*Land not Available for Cultivation*
		No.	Area								
1	2	3	4	5	6	7	8	9	10	11	12
1	Below 1.0 ha ..	1,64,043	66,254	52,503	3,525	56,028	281	1,596	2,367	4,244	5,982
2	1.0 to 2.0 ha ..	47,492	67,313	42,486	5,367	47,853	666	4,229	5,954	10,849	8,611
3	2.0 to 4.0 ha ..	28,179	77,862	39,864	7,613	47,477	917	6,434	10,179	17,530	12,855
4	4.0 to 10.0 ha ..	14,602	86,894	34,886	10,831	45,717	1,536	8,031	13,212	22,779	18,398
5	10.0 ha & above ..	2,910	49,824	20,637	5,597	26,234	504	4,574	6,672	11,750	11,840
	All Size Classes ..	**2,57,226**	**3,48,147**	**1,90,376**	**32,933**	**2,23,309**	**3,904**	**24,864**	**38,384**	**67,152**	**57,686**

Note : Col. 7 = Cols. 5 + 6 Col. 11 = Cols. 8 + 9 + 10

Division : Konkan

TABLE 4

Estimated Number of Operational Holdings by Irrigation Status

District : Raigad

(Area in Hectares)

Sr. No.	Size Class	Total Holdings		Wholly Irrigated Holdings		Wholly Unirrigated Holdings		Partly Irrigated Holdings			Holdings Receiving Irrigation	
									Total Area	Irrigated Area		Net Irri. Area
		No.	Area	No.	Area	No.	Area	No.			No.	
1	2	3	4	5	6	7	8	9	10	11	12	13
1	Below 1.0 ha ..	1,64,043	66,254	5,961	1,774	1,53,353	5,0116	1,294	613	302	7,255	2,076
2	1.0 to 2.0 ha ..	47,492	67,313	670	726	45,583	41,035	695	725	311	1,365	1,037
3	2.0 to 4.0 ha ..	28,179	77,862	226	430	27,330	38,648	417	786	357	643	787
4	4.0 to 10.0 ha ..	14,602	86,894	18	85	14,345	34,530	121	271	106	139	191
5	10.0 ha & above ..	2,910	49,824	5	118	2,842	20,483	5	36	4	10	122
	All Size Classes ..	**2,57,226**	**34,8147**	**6,880**	**3,133**	**2,43,453**	**1,84,812**	**2,532**	**2,431**	**1.080**	**9,412**	**4,213**

Division : Konkan

TABLE 5(A)

Estimated Number of Operational Holdings, receiving Irrigation and Area Irrigated by Different Sources

District : Raigad

(Area in Hectares)

Sr. No.	Size Class	Total Holdings		Canals		Tanks		Wells		Tubewells		Other Sources		Exclusive No. of Irrigated Holdings	Net Irrigated Area
		No.	Area	No.	Area	No.	Area	No.	Area	No.	Area	No.	Area		
1	2	3	4	5	6	7	8	9	10	11	12	13	14	15	16
1	Below 1.0 ha ..	1,64,043	66,254	3,210	1,167	4	1	3,639	847	0	0	402	61	7,255	2,076
2	1.0 to 2.0 ha ..	47,492	67,313	968	818	12	4	303	195	0	0	84	20	1,365	1,037
3	2.0 to 4.0 ha ..	28,179	77,862	494	650	0	0	94	112	0	0	57	25	643	787
4	4.0 to 10.0 ha ..	14,602	86,894	105	159	0	0	26	30	0	0	8	2	139	191
5	10.0 ha & above ..	2,910	49,824	5	118	0	0	5	4	0	0	0	0	10	122
	All Size Classes ..	**2,57,226**	**3,48,147**	**4,782**	**2,912**	**16**	**5**	**4,067**	**1,188**	**0**	**0**	**551**	**108**	**9,412**	**4,213**

Division : Konkan

TABLE 5(B)

Estimated Number of Wells and Tubewells

District : Raigad

(Area in Hectares)

Sr. No.	Size Class	Total Holdings		Number of Wells					Number of Tubewells		
				In Use				Not in Use			
				With Pumpsets			Without Pumpsets				
		No.	Area	Electric	Diesel	Total			Electric	Diesel	Total
1	2	3	4	5	6	7	8	9	10	11	12
1	Below 1.0 ha ..	1,64,043	66,254	3,401	30	3,431	102	5	0	0	0
2	1.0 to 2.0 ha ..	47,492	67,313	2,18	0	218	5	4	0	0	0
3	2.0 to 4.0 ha ..	28,179	77,862	39	4	43	0	6	14	0	14
4	4.0 to 10.0 ha ..	14,602	86,894	14	0	14	0	0	0	0	0
5	10.0 ha & above ..	2,910	49,824	0	0	0	0	11	0	0	0
	All Size Classes ..	**2,57,226**	**3,48,147**	**3,672**	**34**	**3,706**	**107**	**26**	**14**	**0**	**14**

Division : Konkan

TABLE 6

District : Raigad

Estimated Irrigated and Unirrigated Area under Different Crops

(Area in Hectares)

Sr. No.	Size Class	Total Holdings		Gross Cropped Area			*Rice*			
		No.	Area	Irrigated	Unirrigated	Total	No. of Holdings	Irrigated	Unirrigated	Total
1	2	3	4	5	6	7	8	9	10	11
1	Below 1.0 ha ..	1,64,043	66,254	2,111	52,720	54,831	2,59,812	1,207	49,134	50,341
2	1.0 to 2.0 ha ..	47,492	67,313	1,066	42,629	43,695	44,950	851	37,953	38,804
3	2.0 to 4.0 ha ..	28,179	77,862	785	39,930	40,715	26.208	680	32,960	33,640
4	4.0 to 10.0 ha ..	14,602	86,894	196	35,266	35,462	13,652	184	25,975	26,159
5	10.0 ha & above ..	2,910	49,824	122	21,205	21,327	2,717	120	15,613	15,733
	All Size Classes ..	**2,57,226**	**3,48,147**	**4,280**	**1,91,750**	**1,96,030**	**3,47,339**	**3,042**	**1,61,635**	**1,64,677**

TABLE 6 *(Continued)*

Sr. No.	Size Class	*Jowar **				*Bajri*				*Nagli*			
		No. of Holdings	Irrigated	Unirrigated	Total	No. of Holdings	Irrigated	Unirrigated	Total	No. of Holdings	Irrigated	Unirrigated	Total
1	2	12	13	14	15	16	17	18	19	20	21	22	23
1	Below 1.0 ha ..	47	2	11	13	0	0	0	0	8,500	0	1,764	1,764
2	1.0 to 2.0 ha ..	16	0	7	7	0	0	0	0	5,617	0	2,461	2,461
3	2.0 to 4.0 ha ..	0	0	0	0	0	0	0	0	5,141	0	3,547	3,547
4	4.0 to 10.0 ha ..	7	0	5	5	0	0	0	0	3,376	0	4,211	4,211
5	10.0 ha & above ..	0	0	0	0	0	0	0	0	671	0	1,757	1,757
	All Size Classes ..	**70**	**2**	**23**	**25**	**0**	**0**	**0**	**0**	**23,305**	**0**	**13,740**	**13,740**

Note : * = Break up of Jowar in Kharif Jowar, Rabi Jowar. Refer Col. no. 244 to 251.

Sr. No.	Size Class	*Wheat*				*Other Cereals*				*Total Cereals*			
		No. of Holdings	Irrigated	Unirrigated	Total	No. of Holdings	Irrigated	Unirrigated	Total	No. of Holdings	Irrigated	Unirrigated	Total
1	2	24	25	26	27	28	29	30	31	32	33	34	35
1	Below 1.0 ha ..	0	0	0	0	275	0	42	42	2,65,056	1,209	50,951	52,160
2	1.0 to 2.0 ha ..	30	0	12	12	281	0	100	100	46,907	851	40,533	41,384
3	2.0 to 4.0 ha ..	17	0	11	11	435	0	155	155	27,573	680	36,673	37,353
4	4.0 to 10.0 ha ..	30	0	26	26	420	0	244	244	14,348	184	30,461	30,645
5	10.0 ha & above ..	2	0	3	3	124	0	126	126	2,859	120	17,499	17,619
	All Size Classes ..	**79**	**0**	**52**	**52**	**1,535**	**0**	**667**	**667**	**3,56,743**	**3,044**	**1,76,117**	**1,79,161**

Division : Konkan

TABLE 6 *(Continued)*

District : Raigad

(Area in Hectares)

Sr. No.	Size Class	*Gram*				*Tur*				*Udid*			
		No. of Holdings	Irrigated	Unirrigated	Total	No. of Holdings	Irrigated	Unirrigated	Total	No. of Holdings	Irrigated	Unirrigated	Total
1	2	36	37	38	39	40	41	42	43	44	45	46	47
1	Below 1.0 ha ..	8	0	2	2	0	0	0	0	16	0	8	8
2	1.0 to 2.0 ha ..	7	0	2	2	0	0	0	0	14	0	16	16
3	2.0 to 4.0 ha ..	0	0	0	0	0	0	0	0	12	0	3	3
4	4.0 to 10.0 ha ..	3	0	0	0	0	0	0	0	5	0	2	2
5	10.0 ha & above ..	0	0	0	0	1	0	0	0	4	0	4	4
	All Size Classes ..	**18**	**0**	**4**	**4**	**1**	**0**	**0**	**0**	**51**	**0**	**33**	**33**

Sr. No.	Size Class	*Mug*				*Other Pulses*				*Total Pulses*			
		No. of Holdings	Irrigated	Unirrigated	Total	No. of Holdings	Irrigated	Unirrigated	Total	No. of Holdings	Irrigated	Unirrigated	Total
1	2	48	49	50	51	52	53	54	55	56	57	58	59
1	Below 1.0 ha ..	0	0	0	0	4	0	3	3	28	0	13	13
2	1.0 to 2.0 ha ..	0	0	0	0	0	0	0	0	21	0	18	18
3	2.0 to 4.0 ha ..	0	0	0	0	0	0	0	0	12	0	3	3
4	4.0 to 10.0 ha ..	0	0	0	0	1	0	1	1	9	0	3	3
5	10.0 ha & above ..	0	0	0	0	0	0	0	0	5	0	4	4
	All Size Classes ..	**203**	**0**	**103**	**103**	**5**	**0**	**4**	**4**	**75**	**0**	**41**	**41**

Sr. No.	Size Class	*Total Foodgrains*				*Sugarcane*				*Chillies*			
		No. of Holdings	Irrigated	Unirrigated	Total	No. of Holdings	Irrigated	Unirrigated	Total	No. of Holdings	Irrigated	Unirrigated	Total
1	2	60	61	62	63	64	65	66	67	68	69	70	71
1	Below 1.0 ha ..	2,65,076	1,209	50,964	52,173	4	2	0	2	0	0	0	0
2	1.0 to 2.0 ha ..	46,921	851	40,551	41,402	8	1	0	1	0	0	0	0
3	2.0 to 4.0 ha ..	27,581	680	36,676	37,356	9	3	0	3	0	0	0	0
4	4.0 to 10.0 ha ..	14,348	184	30,464	30,648	0	0	0	0	0	0	0	0
5	10.0 ha & above ..	2,859	120	17,503	17,623	0	0	0	0	0	0	0	0
	All Size Classes ..	**3,56,785**	**3,044**	**1,76,158**	**1,79,202**	**21**	**6**	**0**	**6**	**0**	**0**	**0**	**0**

Division : Konka

TABLE 6 *(Continued)*

District : Raigad
(Area in Hectares)

Sr. No.	Size Class	*Ginger*				*Turmeric*				*Arecanut*			
		No. of Holdings	Irrigated	Unirrigated	Total	No. of Holdings	Irrigated	Unirrigated	Total	No. of Holdings	Irrigated	Unirrigated	Total
1	**2**	**72**	**73**	**74**	**75**	**76**	**77**	**78**	**79**	**80**	**81**	**82**	**83**
1	Below 1.0 ha ..	0	0	0	0	0	0	0	0	1,446	157	40	197
2	1.0 to 2.0 ha ..	0	0	0	0	0	0	0	0	167	28	30	58
3	2.0 to 4.0 ha ..	0	0	0	0	0	0	0	0	122	38	65	103
4	4.0 to 10.0 ha ..	0	0	0	0	0	0	0	0	46	0	51	51
5	10.0 ha & above ..	0	0	0	0	0	0	0	0	14	0	26	26
	All Size Classes ..	**0**	**0**	**0**	**0**	**0**	**0**	**0**	**0**	**1,795**	**223**	**212**	**435**

Sr. No.	Size Class	*Garlic*				*Coriander*				*Other Condiments and Spices*			
		No. of Holdings	Irrigated	Unirrigated	Total	No. of Holdings	Irrigated	Unirrigated	Total	No. of Holdings	Irrigated	Unirrigated	Total
1	**2**	**84**	**85**	**86**	**87**	**88**	**89**	**90**	**91**	**92**	**93**	**94**	**95**
1	Below 1.0 ha ..	0	0	0	0	0	0	0	0	5	0	1	1
2	1.0 to 2.0 ha ..	0	0	0	0	0	0	0	0	0	0	0	0
3	2.0 to 4.0 ha ..	0	0	0	0	0	0	0	0	0	0	0	0
4	4.0 to 10.0 ha ..	0	0	0	0	0	0	0	0	1	0	0	0
5	10.0 ha & above ..	0	0	0	0	0	0	0	0	0	0	0	0
	All Size Classes ..	**0**	**0**	**0**	**0**	**0**	**0**	**0**	**0**	**6**	**0**	**1**	**1**

Sr. No.	Size Class	*Total Condiments and Spices*				*Mango*				*Citrus Fruits*			
		No. of Holdings	Irrigated	Unirrigated	Total	No. of Holdings	Irrigated	Unirrigated	Total	No. of Holdings	Irrigated	Unirrigated	Total
1	**2**	**96**	**97**	**98**	**99**	**100**	**101**	**102**	**103**	**104**	**105**	**106**	**107**
1	Below 1.0 ha ..	1,451	157	41	198	233	4	63	67	0	0	0	0
2	1.0 to 2.0 ha ..	167	28	30	58	192	10	104	114	0	0	0	0
3	2.0 to 4.0 ha ..	122	38	65	103	282	0	214	214	0	0	0	0
4	4.0 to 10.0 ha ..	47	0	51	51	146	0	169	169	0	0	0	0
5	10.0 ha & above ..	14	0	26	26	29	0	99	99	0	0	0	0
	All Size Classes ..	**1,801**	**223**	**213**	**436**	**882**	**14**	**649**	**663**	**0**	**0**	**0**	**0**

Division : Konkan

TABLE 6 *(Continued)*

District : Raigad
(Area in Hectares)

Sr. No.	Size Class	*Banana*				*Grapes*				*Pomegranate*			
		No. of Holdings	Irrigated	Unirrigated	Total	No. of Holdings	Irrigated	Unirrigated	Total	No. of Holdings	Irrigated	Unirrigated	Total
1	**2**	**108**	**109**	**110**	**111**	**112**	**113**	**114**	**115**	**116**	**117**	**118**	**119**
1	Below 1.0 ha ..	9	0	0	0	0	0	0	0	0	0	0	0
2	1.0 to 2.0 ha ..	4	1	0	1	0	0	0	0	0	0	0	0
3	2.0 to 4.0 ha ..	0	0	0	0	0	0	0	0	0	0	0	0
4	4.0 to 10.0 ha ..	0	0	0	0	0	0	0	0	0	0	0	0
5	10.0 ha & above ..	2	2	0	2	0	0	0	0	0	0	0	0
	All Size Classes ..	**15**	**3**	**0**	**3**	**0**	**0**	**0**	**0**	**0**	**0**	**0**	**0**

Sr. No.	Size Class	*Papaya*				*Guava*				*Cashewnut*			
		No. of Holdings	Irrigated	Unirrigated	Total	No. of Holdings	Irrigated	Unirrigated	Total	No. of Holdings	Irrigated	Unirrigated	Total
1	**2**	**120**	**121**	**122**	**123**	**124**	**125**	**126**	**127**	**128**	**129**	**130**	**131**
1	Below 1.0 ha ..	0	0	0	0	5	0	0	0	0	0	0	0
2	1.0 to 2.0 ha ..	1	0	0	0	0	0	0	0	0	0	0	0
3	2.0 to 4.0 ha ..	0	0	0	0	0	0	0	0	0	0	0	0
4	4.0 to 10.0 ha ..	0	0	0	0	0	0	0	0	0	0	0	0
5	10.0 ha & above ..	0	0	0	0	0	0	0	0	0	0	0	0
	All Size Classes ..	**1**	**0**	**0**	**0**	**5**	**0**	**0**	**0**	**0**	**0**	**0**	**0**

Sr. No.	Size Class	*Other Fruit Crops*				*Total Fruit Crops*				*Potato*			
		No. of Holdings	Irrigated	Unirrigated	Total	No. of Holdings	Irrigated	Unirrigated	Total	No. of Holdings	Irrigated	Unirrigated	Total
1	**2**	**132**	**133**	**134**	**135**	**136**	**137**	**138**	**139**	**140**	**141**	**142**	**143**
1	Below 1.0 ha ..	475	62	12	74	711	66	75	141	0	0	0	0
2	1.0 to 2.0 ha ..	54	10	15	25	242	21	119	140	0	0	0	0
3	2.0 to 4.0 ha ..	22	8	11	19	305	8	225	233	0	0	0	0
4	4.0 to 10.0 ha ..	10	0	56	56	162	0	228	228	0	0	0	0
5	10.0 ha & above ..	14	0	128	128	45	2	227	229	0	0	0	0
	All Size Classes ..	**575**	**80**	**222**	**302**	**1,465**	**97**	**874**	**971**	**0**	**0**	**0**	**0**

Division : Konkan

TABLE 6 *(Continued)*

District : Raigad
(Area in Hectares)

Sr. No.	Size Class	*Onion*				*Tomato*				*Brinjal*			
		No. of Holdings	Irrigated	Unirrigated	Total	No. of Holdings	Irrigated	Unirrigated	Total	No. of Holdings	Irrigated	Unirrigated	Total
1	2	144	145	146	147	148	149	150	151	152	153	154	155
1	Below 1.0 ha ..	0	0	0	0	0	0	0	0	0	0	0	0
2	1.0 to 2.0 ha ..	0	0	0	0	0	0	0	0	0	0	0	0
3	2.0 to 4.0 ha ..	0	0	0	0	0	0	0	0	2	0	2	2
4	4.0 to 10.0 ha ..	0	0	0	0	0	0	0	0	0	0	0	0
5	10.0 ha & above ..	0	0	0	0	0	0	0	0	0	0	0	0
	All Size Classes ..	**0**	**0**	**0**	**0**	**0**	**0**	**0**	**0**	**2**	**0**	**2**	**2**

Sr. No.	Size Class	*Lady's finger*				*Cabbage*				*Other Vegetables*			
		No. of Holdings	Irrigated	Unirrigated	Total	No. of Holdings	Irrigated	Unirrigated	Total	No. of Holdings	Irrigated	Unirrigated	Total
1	2	156	157	158	159	160	161	162	163	164	165	166	167
1	Below 1.0 ha ..	0	0	0	0	0	0	0	0	16	0	5	5
2	1.0 to 2.0 ha ..	0	0	0	0	0	0	0	0	0	0	0	0
3	2.0 to 4.0 ha ..	0	0	0	0	0	0	0	0	0	0	0	0
4	4.0 to 10.0 ha ..	0	0	0	0	0	0	0	0	3	0	12	12
5	10.0 ha & above ..	0	0	0	0	0	0	0	0	0	0	0	0
	All Size Classes ..	**0**	**0**	**0**	**0**	**0**	**0**	**0**	**0**	**19**	**0**	**17**	**17**

Sr. No.	Size Class	*Total Vegetables*				*Total Food Crops*				*Groundnut*			
		No. of Holdings	Irrigated	Unirrigated	Total	No. of Holdings	Irrigated	Unirrigated	Total	No. of Holdings	Irrigated	Unirrigated	Total
1	2	168	169	170	171	172	173	174	175	176	177	178	179
1	Below 1.0 ha ..	16	0	5	5	2,66,505	1,434	51,085	52,519	0	0	0	0
2	1.0 to 2.0 ha ..	0	0	0	0	47,029	901	40,700	41,601	0	0	0	0
3	2.0 to 4.0 ha ..	2	0	2	2	27,774	729	36,968	37,697	0	0	0	0
4	4.0 to 10.0 ha ..	3	0	12	12	14,403	184	30,755	30,939	0	0	0	0
5	10.0 ha & above ..	0	0	0	0	2,877	122	17,756	17,878	0	0	0	0
	All Size Classes ..	**21**	**0**	**19**	**19**	**3,58,588**	**3,370**	**1,77,264**	**1,80,634**	**0**	**0**	**0**	**0**

Division : Konkan

TABLE 6 *(Continued)*

District : Raigad
(Area in Hectares)

Sr. No.	Size Class	*Til*				*Linseed*				*Coconut*			
		No. of Holdings	Irrigated	Unirrigated	Total	No. of Holdings	Irrigated	Unirrigated	Total	No. of Holdings	Irrigated	Unirrigated	Total
1	2	180	181	182	183	184	185	186	187	188	189	190	191
1	Below 1.0 ha ..	57	0	4	4	10	3	0	3	3,395	672	7	679
2	1.0 to 2.0 ha ..	18	0	3	3	0	0	0	0	326	161	9	170
3	2.0 to 4.0 ha ..	50	0	10	10	0	0	0	0	74	52	6	58
4	4.0 to 10.0 ha ..	17	0	6	6	4	0	2	2	20	12	4	16
5	10.0 ha & above ..	2	0	1	1	0	0	0	0	0	0	0	0
	All Size Classes ..	**144**	**0**	**24**	**24**	**14**	**3**	**2**	**5**	**3,815**	**897**	**26**	**923**

Sr. No.	Size Class	*Safflower*				*Other Oilseeds*				*Total Oilseeds*			
		No. of Holdings	Irrigated	Unirrigated	Total	No. of Holdings	Irrigated	Unirrigated	Total	No. of Holdings	Irrigated	Unirrigated	Total
1	2	192	193	194	195	196	197	198	199	200	201	202	203
1	Below 1.0 ha ..	0	0	0	0	14	1	0	1	3,471	676	11	687
2	1.0 to 2.0 ha ..	4	0	3	3	0	0	0	0	348	161	15	176
3	2.0 to 4.0 ha ..	0	0	0	0	0	0	0	0	124	52	16	68
4	4.0 to 10.0 ha ..	0	0	0	0	0	0	0	0	41	12	12	24
5	10.0 ha & above ..	0	0	0	0	0	0	0	0	2	0	1	1
	All Size Classes ..	**4**	**0**	**3**	**3**	**14**	**1**	**0**	**1**	**3,986**	**901**	**55**	**956**

Sr. No.	Size Class	*Cotton*				*Other Fibre Crops*				*Total Fibre Crops*			
		No. of Holdings	Irrigated	Unirrigated	Total	No. of Holdings	Irrigated	Unirrigated	Total	No. of Holdings	Irrigated	Unirrigated	Total
1	2	204	205	206	207	208	209	210	211	212	213	214	215
1	Below 1.0 ha ..	0	0	0	0	0	0	0	0	0	0	0	0
2	1.0 to 2.0 ha ..	0	0	0	0	0	0	0	0	0	0	0	0
3	2.0 to 4.0 ha ..	0	0	0	0	0	0	0	0	0	0	0	0
4	4.0 to 10.0 ha ..	0	0	0	0	0	0	0	0	6	0	6	6
5	10.0 ha & above ..	0	0	0	0	0	0	0	0	16	0	11	11
	All Size Classes ..	**0**	**0**	**0**	**0**	**0**	**0**	**0**	**0**	**0**	**0**	**0**	**0**

Division : Konkan

TABLE 6 *(Continued)*

District : Raigad
(Area in Hectares)

Sr. No.	Size Class	*Tobacco*				*Other Drugs & Narcotics*				*Total Drugs & Narcotics*			
		No. of Holdings	Irrigated	Unirrigated	Total	No. of Holdings	Irrigated	Unirrigated	Total	No. of Holdings	Irrigated	Unirrigated	Total
1	**2**	**216**	**217**	**218**	**219**	**220**	**221**	**222**	**223**	**224**	**225**	**226**	**227**
1	Below 1.0 ha ..	0	0	0	0	5	0	0	0	5	0	0	0
2	1.0 to 2.0 ha ..	0	0	0	0	0	0	0	0	0	0	0	0
3	2.0 to 4.0 ha ..	0	0	0	0	0	0	0	0	0	0	0	0
4	4.0 to 10.0 ha ..	0	0	0	0	0	0	0	0	0	0	0	0
5	10.0 ha & above ..	0	0	0	0	0	0	0	0	0	0	0	0
	All Size Classes ..	**0**	**0**	**0**	**0**	**5**	**0**	**0**	**0**	**5**	**0**	**0**	**0**

Sr. No.	Size Class	*Green Manure*				*Fodder Crops*				*Other Non-food Crops*			
		No. of Holdings	Irrigated	Unirrigated	Total	No. of Holdings	Irrigated	Unirrigated	Total	No. of Holdings	Irrigated	Unirrigated	Total
1	**2**	**228**	**229**	**230**	**231**	**232**	**233**	**234**	**235**	**236**	**237**	**238**	**239**
1	Below 1.0 ha ..	18	0	2	2	8,436	1	1,595	1,596	250	0	27	27
2	1.0 to 2.0 ha ..	4	0	0	0	2,932	4	1,883	1,887	78	0	31	31
3	2.0 to 4.0 ha ..	4	0	0	0	2,289	4	2,800	2,804	67	0	146	146
4	4.0 to 10.0 ha ..	5	0	1	1	1,526	0	4,492	4,492	14	0	6	6
5	10.0 a & above ..	7	0	3	3	486	0	3,441	3,441	7	0	4	4
	All Size Classes ..	**38**	**0**	**6**	**6**	**15,669**	**9**	**14,211**	**14,220**	**416**	**0**	**214**	**214**

Sr. No.	Size Class	*Total Non-food Crops*				*Kharif Jowar*				*Rabi Jowar*			
		No. of Holdings	Irrigated	Unirrigated	Total	No. of Holdings	Irrigated	Unirrigated	Total	No. of Holdings	Irrigated	Unirrigated	Total
1	**2**	**240**	**241**	**242**	**243**	**244**	**245**	**246**	**247**	**248**	**249**	**250**	**251**
1	Below 1.0 ha ..	12,096	677	1,635	2,312	47	2	11	13	0	0	0	0
2	1.0 to 2.0 ha ..	3,339	165	1,929	2,094	16	0	7	7	0	0	0	0
3	2.0 to 4.0 ha ..	2,463	56	2,962	3,018	0	0	0	0	0	0	0	0
4	4.0 to 10.0 ha ..	1,575	12	6,511	4,523	7	0	5	5	0	0	0	0
5	10.0 ha & above ..	500	0	3,449	3,449	0	0	0	0	0	0	0	0
	All Size Classes ..	**19,973**	**910**	**14,486**	**15,396**	**70**	**2**	**23**	**25**	**0**	**0**	**0**	**0**

AGRICULTURAL CENSUS 1990-91, MAHARASHTRA STATE

Division : Konkan

TABLE 1

Number and Area of Operational Holdings

District : Ratnagiri
(Area in Hectares)

Sr. No.	Size Class	Individual Holdings		Joint Holdings		Institutional Holdings		Total Holdings		Average size of a Holding			
		No.	Area	No.	Area	No.	Area	No.	Area	Individual holding	Joint holding	Institutional holding	Total holding
1	**2**	**3**	**4**	**5**	**6**	**7**	**8**	**9**	**10**	**11**	**12**	**13**	**14**
1	Below 1.0 ha ..	1,37,972	49,715	3,535	1,269	197	62	1,41,704	51,046	0.36	0.35	0.31	0.36
2	1.0 to 2.00 ha ..	51,187	74,190	1,436	2,069	52	79	52,675	76,338	1.44	1.44	1.51	1.44
3	2.0 to 4.00 ha ..	50,912	1,45,061	1,505	4,319	39	113	52,456	1,49,493	2,84	2,86	2,89	2,84
4	4.0 to 10.0 ha ..	40,780	2,47,489	1,494	9,361	31	197	42,305	2,57,047	6.06	6.26	6.35	6.07
5	10.0 ha & above ..	10,650	1,71,381	643	12,110	23	1,139	11,316	1,84,630	16.09	18.83	49.52	16.31
	All Size Classes ..	**2,91,501**	**6,87,836**	**8,613**	**29,128**	**342**	**1,590**	**3,00,456**	**7,18,554**	**2.35**	**3.38**	**4.64**	**2.39**

Division : Kokan

TABLE 2

Estimated Number and Area of Operational Holdings by Tenancy Status

District : Ratnagiri
(Area in Hectares)

Sr. No.	Size Class	Total Holdings		Wholly owned and Self-operated holdings		Wholly Leased-in Holdings		Wholly Otherwise Operated Holdings		Partly Owned, Partly Leased-in & Partly Otherwise operated Holdings				
											Owened	Leased-in	Otherwise Operated	Total
		No.	Area	No.	Area	No.	Area	No.	Area	No.	Area	Area	Area	Area
1	**2**	**3**	**4**	**5**	**6**	**7**	**8**	**9**	**10**	**11**	**12**	**13**	**14**	**15**
1	Below 1.0 ha ..	1,41,704	51,046	1,41,165	50,819	49	15	303	126	187	57	16	13	86
2	1.0 to 2.0 ha ..	52,675	76,338	52,360	75,857	0	0	85	131	230	249	41	60	350
3	2.0 to 4.0 ha ..	52,456	1,49,493	53,035	1,48,266	9	35	158	437	254	585	69	101	755
4	4.0 to 10.0 ha ..	42,305	2,57,047	41,942	2,54,723	0	0	81	524	282	1,382	78	340	1,800
5	10.0 ha & above ..	11,316	1,84,630	11,237	1,83,087	14	571	12	129	53	609	0	234	843
	All Size Classes ..	**3,00,456**	**7,18,554**	**2,98,739**	**7,12,752**	**72**	**621**	**639**	**1,347**	**1,006**	**2,882**	**204**	**748**	**3,834**

Note : Col. 15 = Cols. 12 + 13 + 14

Division : Konkan

TABLE 3

Estimated Area under different Land Use

District : Ratanagiri
(Area in Hectares)

Sr. No.	Size Class	Total Holdings		Net Area Sown	Area Under Current Fallows	*Net Cultivated Area* (Col. 5+6)	Other Uncultivated Land Excluding Fallow Land	Fallow Land Other than Current Fallows	Culturable Waste Land	*Total Uncultivated Land* (Col. 8+9+10)	*Land not Available for Cultivation*
		No.	Area								
1	**2**	**3**	**4**	**5**	**6**	**7**	**8**	**9**	**10**	**11**	**12**
1	Below 1.0 ha ..	1,41,704	51.046	28.340	2.742	31.082	2.418	2,828	5,194	10,440	9,524
2	1.0 to 2.0 ha ..	52,675	76,338	32,077	4,144	36,221	5,042	6,683	12,596	24,321	15,796
3	2.0 to 4.0 ha ..	52,456	1,49,493	54,629	10,236	64,865	11,110	15,085	27,031	53,226	31,402
4	4.0 to 10.0 ha ..	42,305	2,57,047	79,574	18,144	97,718	22,015	26,009	54,585	1,02,609	56,720
5	10.0 ha & above ..	11,316	1,84,630	48,030	10,626	58,656	16,933	15,882	41,858	74,673	51,301
	All Size Classes ..	**3,00,456**	**7,18,554**	**2,42,650**	**45,892**	**2,88,542**	**57,518**	**66,487**	**1,41,264**	**2,65,269**	**1,64,743**

Note : Col. 7 = Cols. 5 + 6 Col. 11 = Cols. 8 + 9 + 10

Division : Konkan

TABLE 4

Estimated Number of Operational Holdings by Irrigation Status

District : Ratnagiri

(Area in Hectares)

Sr. No.	Size Class	Total Holdings		Wholly Irrigated Holdings		Wholly Unirrigated Holdings		Partly Irrigated Holdings			Holdings Receiving Irrigation	
		No.	Area	No.	Area	No.	Area	No.	Total Area	Irrigated Area	No.	Net Irri. Area
1	2	3	4	5	6	7	8	9	10	11	12	13
1	Below 1.0 ha ..	1,41,704	51,046	1,838	283	1,37,600	27,714	871	343	134	2,709	417
2	1.0 to 2.0 ha ..	52,675	76,338	51	35	52,077	31,662	467	380	108	518	143
3	2.0 to 4.0 ha ..	52,456	1,49,493	4	10	51,916	53,934	490	685	154	494	164
4	4.0 to 10.0 ha ..	42,305	2,57,047	0	0	41,818	78,162	456	1,412	213	456	213
5	10.0 ha & above ..	11,316	1,84,630	0	0	11,155	47,179	158	851	52	158	52
	All Size Classes ..	**3,00,456**	**7,18,554**	**1,893**	**328**	**2,94,566**	**2,38,651**	**2,442**	**3,671**	**661**	**4,335**	**989**

Division : Konkan

TABLE 5(A)

Estimated Number of Operational Holdings, receiving Irrigation and Area Irrigated by Different Sources

District : Ratnagiri

(Area in Hectares)

Sr. No.	Size Class	Total Holdings		Canals		Tanks		Wells		Tubewells		Other Sources		Exclusive No. of Irrigated Holdings	Net Irrigated Area
		No.	Area	No.	Area	No.	Area	No.	Area	No.	Area	No.	Area		
1	2	3	4	5	6	7	8	9	10	11	12	13	14	15	16
1	Below 1.0 ha ..	1,41,704	51,046	219	19	5	0	2,268	378	0	0	219	20	2,709	417
2	1.0 to 2.0 ha ..	52,675	76,338	119	11	0	0	230	109	0	0	169	23	518	143
3	2.0 to 4.0 ha ..	52,456	1,49,493	109	28	0	0	177	105	0	0	208	31	494	164
4	4.0 to 10.0 ha ..	42,305	2,57,047	158	59	0	0	175	131	0	0	123	23	456	213
5	10.0 ha & above ..	11,316	1,84,630	34	8	0	0	61	28	0	0	63	16	158	52
	All Size Classes ..	**3,00,456**	**7,18,554**	**639**	**125**	**5**	**0**	**2,911**	**751**	**0**	**0**	**782**	**113**	**4,335**	**989**

Division : Konkan

TABLE 5(B)

Estimated Number of Wells and Tubewells

District : Ratnagiri

(Area in Hectares)

Sr. No.	Size Class	Total Holdings		Number of Wells					Number of Tubewells		
				In Use				Not in Use			
				With Pumpsets			Without Pumpsets				
		No.	Area	Electric	Diesel	Total			Electric	Diesel	Total
1	2	3	4	5	6	7	8	9	10	11	12
1	Below 1.0 ha ..	1,41,704	51,046	1,139	5	1,144	848	14	5	0	5
2	1.0 to 2.0 ha ..	52,675	76,338	77	0	77	12	0	0	0	0
3	2.0 to 4.0 ha ..	52,456	1,49,493	86	0	86	6	5	0	0	0
4	4.0 to 10.0 ha ..	42,305	2,57,047	78	0	78	0	5	0	0	0
5	10.0 ha & above ..	11,316	1,84,630	16	0	16	0	0	0	0	0
	All Size Classes ..	**3,00,456**	**7,18,554**	**1,396**	**5**	**1,401**	**866**	**24**	**5**	**0**	**5**

Division : Konkan

TABLE 6

Estimated Irrigated and Unirrigated Area under Different Crops

District : Ratnagiri

(Area in Hectares)

Sr. No.	Size Class	Total Holdings		Gross Cropped Area			*Rice*			
		No.	Area	Irrigated	Unirrigated	Total	No. of Holdings	Irrigated	Unirrigated	Total
1	2	3	4	5	6	7	8	9	10	11
1	Below 1.0 ha ..	1,41,704	51,046	429	28,545	28,974	1,16,601	5	17,422	17,427
2	1.0 to 2.0 ha ..	52,675	76,338	145	32,477	32,622	45,472	4	15,120	15,124
3	2.0 to 4.0 ha ..	52,456	1,49,493	164	55,351	55,515	47,056	1	22,647	22,648
4	4.0 to 10.0 ha ..	242,305	2,57,047	211	80,384	80,595	38,810	21	30,504	30,525
5	10.0 ha & above ..	11,316	1,84,630	55	48,539	48,594	10,527	0	17,604	17,604
	All Size Classes ..	**3,00,456**	**7,18,554**	**1,004**	**2,45,296**	**2,46,300**	**2,58,466**	**31**	**1,03,297**	**1,03,328**

TABLE 6 *(Continued)*

Sr. No.	Size Class	*Jowar **				*Bajri*				*Nagli*			
		No. of Holdings	Irrigated	Unirrigated	Total	No. of Holdings	Irrigated	Unirrigated	Total	No. of Holdings	Irrigated	Unirrigated	Total
1	2	12	13	14	15	16	17	18	19	20	21	22	23
1	Below 1.0 ha ..	82	0	18	18	0	0	0	0	25,071	0	3,308	3,308
2	1.0 to 2.0 ha ..	52	0	15	15	0	0	0	0	17,664	0	3,923	3,923
3	2.0 to 4.0 ha ..	107	0	30	30	0	0	0	0	20,642	0	6,382	6,382
4	4.0 to 10.0 ha ..	62	0	18	18	0	0	0	0	19,584	0	9,240	9,240
5	10.0 ha & above ..	18	0	3	3	0	0	0	0	5,437	0	4,043	4,043
	All Size Classes ..	**321**	**0**	**84**	**84**	**0**	**0**	**0**	**0**	**88,398**	**0**	**26,896**	**26,896**

Note : * = Break up of Jowar in Kharif Jowar, Rabi Jowar. Refer Col. no. 244 to 251.

Sr. No.	Size Class	*Wheat*				*Other Cereals*				*Total Cereals*			
		No. of Holdings	Irrigated	Unirrigated	Total	No. of Holdings	Irrigated	Unirrigated	Total	No. of Holdings	Irrigated	Unirrigated	Total
1	2	24	25	26	27	28	29	30	31	32	33	34	35
1	Below 1.0 ha ..	92	0	8	8	1,559	3	220	223	1,25,648	8	20,976	20,984
2	1.0 to 2.0 ha ..	200	4	23	27	1,411	0	289	289	48,059	8	19,370	19,378
3	2.0 to 4.0 ha ..	219	0	41	41	1,828	0	486	486	49,115	1	29,586	29,587
4	4.0 to 10.0 ha ..	230	0	56	56	2,159	0	797	797	40,214	21	40,615	40,636
5	10.0 ha & above ..	59	0	54	54	701	0	459	459	10,788	0	22,163	22,163
	All Size Classes ..	**800**	**4**	**182**	**186**	**7,658**	**3**	**2,251**	**2,254**	**2,73,824**	**38**	**1,32,710**	**1,32,748**

Division : Konkan

TABLE 6 *(Continued)*

District : Ratnagiri
(Area in Hectares)

Sr. No.	Size Class	*Gram*				*Tur*				*Udid*			
		No. of Holdings	Irrigated	Unirrigated	Total	No. of Holdings	Irrigated	Unirrigated	Total	No. of Holdings	Irrigated	Unirrigated	Total
1	2	36	37	38	39	40	41	42	43	44	45	46	47
1	Below 1.0 ha ..	32	0	4	4	188	0	25	25	126	0	15	15
2	1.0 to 2.0 ha ..	51	0	5	5	224	0	19	19	63	0	12	12
3	2.0 to 4.0 ha ..	100	6	22	28	162	0	25	25	62	0	20	20
4	4.0 to 10.0 ha ..	63	21	20	41	204	0	27	27	109	0	31	31
5	10.0 ha & above ..	5	0	30	30	79	0	22	22	36	0	11	11
All Size Classes	..	**251**	**27**	**81**	**108**	**857**	**0**	**118**	**118**	**396**	**0**	**89**	**89**

Sr. No.	Size Class	*Mug*				*Other Pulses*				*Total Pulses*			
		No. of Holdings	Irrigated	Unirrigated	Total	No. of Holdings	Irrigated	Unirrigated	Total	No. of Holdings	Irrigated	Unirrigated	Total
1	2	48	49	50	51	52	53	54	55	56	57	58	59
1	Below 1.0 ha ..	0	0	0	0	196	0	31	31	539	0	75	75
2	1.0 to 2.0 ha ..	6	0	1	1	215	0	39	39	554	0	76	76
3	2.0 to 4.0 ha ..	11	0	3	3	134	0	30	30	462	6	100	106
4	4.0 to 10.0 ha ..	0	0	0	0	90	0	27	27	462	21	105	126
5	10.0 ha & above ..	0	0	0	0	56	0	27	27	172	0	90	90
All Size Classes	..	**17**	**0**	**4**	**4**	**691**	**0**	**154**	**154**	**2,189**	**27**	**446**	**473**

Division : Konkan

TABLE 6 *(Continued)*

District : Ratnagiri
(Area in Hectares)

Sr. No.	Size Class	*Total Foodgrains*				*Sugarcane*				*Chillies*			
		No. of Holdings	Irrigated	Unirrigated	Total	No. of Holdings	Irrigated	Unirrigated	Total	No. of Holdings	Irrigated	Unirrigated	Total
1	2	60	61	62	63	64	65	66	67	68	69	70	71
1	Below 1.0 ha ..	1,25,796	8	21,051	21,059	9	3	0	3	22	0	2	2
2	1.0 to 2.0 ha ..	48,068	8	19,446	19,454	21	6	0	6	21	0	6	6
3	2.0 to 4.0 ha ..	49,125	7	29,686	29,693	9	6	0	6	32	0	11	11
4	4.0 to 10.0 ha ..	40,214	42	40,720	40,762	5	1	0	1	19	0	14	14
5	10.0 ha & above ..	10,797	0	22,253	22,253	0	0	0	0	23	0	11	11
All Size Classes	..	**2,74,000**	**65**	**1,33,156**	**1,33,221**	**44**	**16**	**0**	**16**	**117**	**0**	**44**	**44**

Division : Konkan

TABLE 6 *(Continued)*

District : Ratnagiri
(Area in Hectares)

Sr. No.	Size Class	*Ginger*				*Turmeric*				*Arecanut*			
		No. of Holdings	Irrigated	Unirrigated	Total	No. of Holdings	Irrigated	Unirrigated	Total	No. of Holdings	Irrigated	Unirrigated	Total
1	2	72	73	74	75	76	77	78	79	80	81	82	83
1	Below 1.0 ha ..	0	0	0	0	35	6	0	6	1,065	77	29	106
2	1.0 to 2.0 ha ..	0	0	0	0	0	0	0	0	388	31	26	57
3	2.0 to 4.0 ha ..	0	0	0	0	10	1	0	1	526	43	57	100
4	4.0 to 10.0 ha ..	0	0	0	0	0	0	0	0	517	54	41	95
5	10.0 ha & above ..	0	0	0	0	0	0	0	0	326	42	101	143
All Size Classes	..	**0**	**0**	**0**	**0**	**45**	**7**	**0**	**7**	**2,822**	**247**	**254**	**501**

Sr. No.	Size Class	*Garlic*				*Coriander*				*Other Condiments and Spices*			
		No. of Holdings	Irrigated	Unirrigated	Total	No. of Holdings	Irrigated	Unirrigated	Total	No. of Holdings	Irrigated	Unirrigated	Total
1	2	84	85	86	87	88	89	90	91	92	93	94	95
1	Below 1.0 ha ..	0	0	0	0	0	0	0	0	5	1	0	1
2	1.0 to 2.0 ha ..	0	0	0	0	0	0	0	0	5	0	0	0
3	2.0 to 4.0 ha ..	5	0	0	0	0	0	0	0	11	0	0	0
4	4.0 to 10.0 ha ..	11	0	2	2	0	0	0	0	28	0	6	6
5	10.0 ha & above ..	0	0	0	0	0	0	0	0	0	0	0	0
All Size Classes	..	**16**	**0**	**2**	**2**	**0**	**0**	**0**	**0**	**49**	**1**	**6**	**7**

Sr. No.	Size Class	*Total Condiments and Spices*				*Mango*				*Citrus Fruits*			
		No. of Holdings	Irrigated	Unirrigated	Total	No. of Holdings	Irrigated	Unirrigated	Total	No. of Holdings	Irrigated	Unirrigated	Total
1	2	96	97	98	99	100	101	102	103	104	105	106	107
1	Below 1.0 ha ..	1,128	84	31	115	3,335	1	521	522	5	0	0	0
2	1.0 to 2.0 ha ..	414	31	32	63	2,566	1	1.019	1,020	0	0	0	0
3	2.0 to 4.0 ha ..	579	44	68	112	3,253	0	1,839	1,839	0	0	0	0
4	4.0 to 10.0 ha ..	565	54	63	117	3,335	26	3,185	3,211	0	0	0	0
5	10.0 ha & above ..	349	42	112	154	1,573	2	3,121	3,123	0	0	0	0
All Size Classes	..	**3,035**	**255**	**306**	**561**	**14,082**	**30**	**9,685**	**9,715**	**5**	**0**	**0**	**0**

Division : Konkan

TABLE 6 *(Continued)*

District : Ratnagiri
(Area in Hectares)

Sr. No.	Size Class	*Banana*				*Grapes*				*Pomegranate*			
		No. of Holdings	Irrigated	Unirrigated	Total	No. of Holdings	Irrigated	Unirrigated	Total	No. of Holdings	Irrigated	Unirrigated	Total
1	2	108	109	110	111	112	113	114	115	116	117	118	119
1	Below 1.0 ha ..	23	2	0	2	0	0	0	0	0	0	0	0
2	1.0 to 2.0 ha ..	0	0	0	0	0	0	0	0	0	0	0	0
3	2.0 to 4.0 ha ..	11	0	0	0	0	0	0	0	0	0	0	0
4	4.0 to 10.0 ha ..	0	0	0	0	0	0	0	0	0	0	0	0
5	10.0 ha & above ..	5	0	0	0	0	0	0	0	0	0	0	0
	All Size Classes ..	**39**	**2**	**0**	**2**	**0**	**0**	**0**	**0**	**0**	**0**	**0**	**0**

Sr. No.	Size Class	*Papaya*				*Guava*				*Cashewnut*			
		No. of Holdings	Irrigated	Unirrigated	Total	No. of Holdings	Irrigated	Unirrigated	Total	No. of Holdings	Irrigated	Unirrigated	Total
1	2	120	121	122	123	124	125	126	127	128	129	130	131
1	Below 1.0 ha ..	0	0	0	0	0	0	0	0	474	0	40	40
4	1.0 to 2.0 ha ..	0	0	0	0	6	0	0	0	304	0	55	55
5	2.0 to 4.0 ha ..	0	0	0	0	0	0	0	0	495	0	198	198
7	4.0 to 10.0 ha ..	0	0	0	0	0	0	0	0	503	0	344	344
10	10.0 ha & above ..	0	0	0	0	0	0	0	0	276	0	345	345
	All Size Classes ..	**0**	**0**	**0**	**0**	**6**	**0**	**0**	**0**	**2,052**	**0**	**982**	**345**

Sr. No.	Size Class	*Other Fruit Crops*				*Total Fruit Crops*				*Potato*			
		No. of Holdings	Irrigated	Unirrigated	Total	No. of Holdings	Irrigated	Unirrigated	Total	No. of Holdings	Irrigated	Unirrigated	Total
1	2	132	133	134	135	136	137	138	139	140	141	142	143
1	Below 1.0 ha ..	187	0	11	11	4,012	3	579	582	6	0	1	1
2	1.0 to 2.0 ha ..	238	0	17	17	3,005	1	1,104	1,105	0	0	0	0
3	2.0 to 4.0 ha ..	397	0	40	40	3,917	0	2,116	2,116	0	0	0	0
4	4.0 to 10.0 ha ..	365	5	113	118	4,055	31	3,663	3,694	7	0	7	7
5	10.0 ha & above ..	145	1	61	62	1,816	3	3,552	3,555	0	0	0	0
	All Size Classes ..	**1,332**	**6**	**242**	**248**	**16,805**	**38**	**11,014**	**11,052**	**13**	**0**	**8**	**8**

Division : Konkan

TABLE 6 *(Continued)*

District : Ratnagiri
(Area in Hectares)

Sr. No.	Size Class	*Onion*				*Tomato*				*Brinjal*			
		No. of Holdings	Irrigated	Unirrigated	Total	No. of Holdings	Irrigated	Unirrigated	Total	No. of Holdings	Irrigated	Unirrigated	Total
1	2	144	145	146	147	148	149	150	151	152	153	154	155
1	Below 1.0 ha ..	4	1	0	1	0	0	0	0	0	0	0	0
2	1.0 to 2.0 ha ..	0	0	0	0	0	0	0	0	9	0	3	3
3	2.0 to 4.0 ha ..	0	0	0	0	0	0	0	0	0	0	0	0
4	4.0 to 10.0 ha ..	0	0	0	0	0	0	0	0	0	0	0	0
5	10.0 ha & above ..	0	0	0	0	0	0	0	0	0	0	0	0
	All Size Classes ..	**4**	**1**	**0**	**1**	**0**	**0**	**0**	**0**	**9**	**0**	**3**	**3**

Sr. No.	Size Class	*Lady's finger*				*Cabbage*				*Other Vegetables*			
		No. of Holdings	Irrigated	Unirrigated	Total	No. of Holdings	Irrigated	Unirrigated	Total	No. of Holdings	Irrigated	Unirrigated	Total
1	2	156	157	158	159	160	161	162	163	164	165	166	167
1	Below 1.0 ha ..	0	0	0	0	0	0	0	0	16	0	4	4
2	1.0 to 2.0 ha ..	0	0	0	0	5	0	0	0	0	0	0	0
3	2.0 to 4.0 ha ..	0	0	0	0	0	0	0	0	5	0	3	3
4	4.0 to 10.0 ha ..	0	0	0	0	0	0	0	0	9	0	0	0
5	10.0 ha & above ..	0	0	0	0	0	0	0	0	0	0	0	0
	All Size Classes ..	**0**	**0**	**0**	**0**	**5**	**0**	**0**	**0**	**30**	**0**	**7**	**7**

Sr. No.	Size Class	*Total Vegetables*				*Total Food Crops*				*Groundnut*			
		No. of Holdings	Irrigated	Unirrigated	Total	No. of Holdings	Irrigated	Unirrigated	Total	No. of Holdings	Irrigated	Unirrigated	Total
1	2	168	169	170	171	172	173	174	175	176	177	178	179
1	Below 1.0 ha ..	26	1	5	6	1,28,595	99	21,666	21,765	18	0	3	3
2	1.0 to 2.0 ha ..	14	0	3	3	48,914	46	20,585	20,631	6	0	0	0
3	2.0 to 4.0 ha ..	5	0	3	3	49,828	57	31,873	31,930	7	0	1	1
4	4.0 to 10.0 ha ..	16	0	7	7	40,657	128	44,453	44,581	14	0	10	10
5	10.0 ha & above ..	0	0	0	0	10,910	45	25,917	25,962	0	0	0	0
	All Size Classes ..	**61**	**1**	**18**	**19**	**2,78,904**	**375**	**1,44,494**	**1,44,869**	**45**	**0**	**14**	**14**

Division : Konkan **TABLE 6 *(Continued)*** *District : Ratnagiri*
(Area in Hectares)

Sr. No.	Size Class	*Til*				*Linseed*				*Coconut*			
		No. of Holdings	Irrigated	Unirrigated	Total	No. of Holdings	Irrigated	Unirrigated	Total	No. of Holdings	Irrigated	Unirrigated	Total
1	2	180	181	182	183	184	185	186	187	188	189	190	191
1	Below 1.0 ha ..	795	1	103	104	20	1	1	2	4,379	304	169	473
2	1.0 to 2.0 ha ..	1,139	9	173	182	0	0	0	0	699	36	80	116
3	2.0 to 4.0 ha ..	2,061	7	506	513	5	0	0	0	611	28	136	164
4	4.0 to 10.0 ha ..	2,265	32	774	806	5	0	2	2	510	10	155	165
5	10.0 ha & above ..	667	4	398	402	0	0	0	0	347	6	490	496
	All Size Classes ..	**6,927**	**53**	**1,954**	**2,007**	**30**	**1**	**3**	**4**	**6,546**	**384**	**1,030**	**1,414**

Sr. No.	Size Class	*Safflower*				*Other Oilseeds*				*Total Oilseeds*			
		No. of Holdings	Irrigated	Unirrigated	Total	No. of Holdings	Irrigated	Unirrigated	Total	No. of Holdings	Irrigated	Unirrigated	Total
1	2	192	193	194	195	196	197	198	199	200	201	202	203
1	Below 1.0 ha ..	0	0	0	0	37	0	7	7	5186	306	283	589
2	1.0 to 2.0 ha ..	0	0	0	0	30	0	17	17	1,832	45	270	315
3	2.0 to 4.0 ha ..	0	0	0	0	10	0	6	6	2,673	35	649	684
4	4.0 to 10.0 ha ..	0	0	0	0	9	0	3	3	2,782	42	944	986
5	10.0 ha & above ..	0	0	0	0	3	0	1	1	1,010	10	889	899
	All Size Classes ..	**0**	**0**	**0**	**0**	**89**	**0**	**34**	**34**	**13,483**	**438**	**3,035**	**3,473**

Sr. No.	Size Class	*Cotton*				*Other Fibre Crops*				*Total Fibre Crops*			
		No. of Holdings	Irrigated	Unirrigated	Total	No. of Holdings	Irrigated	Unirrigated	Total	No. of Holdings	Irrigated	Unirrigated	Total
1	2	204	205	206	207	208	209	210	211	212	213	214	215
1	Below 1.0 ha ..	0	0	0	0	0	0	0	0	0	0	0	0
2	1.0 to 2.0 ha ..	0	0	0	0	0	0	0	0	0	0	0	0
3	2.0 to 4.0 ha ..	0	0	0	0	0	0	0	0	0	0	0	0
4	4.0 to 10.0 ha ..	0	0	0	0	10	0	4	4	10	0	4	4
5	10.0 ha & above ..	0	0	0	0	0	0	0	0	0	0	0	0
	All Size Classes ..	**0**	**0**	**0**	**0**	**10**	**0**	**4**	**4**	**10**	**0**	**4**	**4**

Division : Konkan **TABLE 6 *(Continued)*** *District : Ratnagiri*
(Area in Hectares)

Sr. No.	Size Class	*Tobacco*				*Other Drugs & Narcotics*				*Total Drugs & Narcotics*			
		No. of Holdings	Irrigated	Unirrigated	Total	No. of Holdings	Irrigated	Unirrigated	Total	No. of Holdings	Irrigated	Unirrigated	Total
1	2	216	217	218	219	220	221	222	223	224	225	226	227
1	Below 1.0 ha ..	0	0	0	0	20	0	3	3	20	0	3	3
2	1.0 to 2.0 ha ..	0	0	0	0	10	0	1	1	10	0	1	1
3	2.0 to 4.0 ha ..	9	0	20	20	23	0	14	14	32	0	34	34
4	4.0 to 10.0 ha ..	5	0	4	4	28	0	21	21	33	0	25	25
5	10.0 ha & above ..	0	0	0	0	12	0	91	91	12	0	91	91
	All Size Classes ..	**14**	**0**	**24**	**24**	**93**	**0**	**130**	**130**	**107**	**0**	**154**	**154**

Sr. No.	Size Class	*Green Manure*				*Fodder Crops*				*Other Non-food Crops*			
		No. of Holdings	Irrigated	Unirrigated	Total	No. of Holdings	Irrigated	Unirrigated	Total	No. of Holdings	Irrigated	Unirrigated	Total
1	2	228	229	230	231	232	233	234	235	236	237	238	239
1	Below 1.0 ha ..	9	0	1	1	29,352	24	6,576	6,600	82	0	16	16
2	1.0 to 2.0 ha ..	14	3	8	11	23,309	51	11,585	11,636	113	0	28	28
3	2.0 to 4.0 ha ..	14	4	8	12	27,442	68	22,733	22,801	156	0	54	54
4	4.0 to 10.0 ha ..	10	0	2	2	23,810	41	34,930	34,971	89	0	26	26
5	10.0 a & above ..	5	0	12	12	6,893	0	21,564	21,564	49	0	66	66
	All Size Classes ..	**52**	**7**	**31**	**38**	**1,10,806**	**184**	**97,388**	**97,572**	**489**	**0**	**190**	**190**

Sr. No.	Size Class	*Total Non-food Crops*				*Kharif Jowar*				*Rabi Jowar*			
		No. of Holdings	Irrigated	Unirrigated	Total	No. of Holdings	Irrigated	Unirrigated	Total	No. of Holdings	Irrigated	Unirrigated	Total
1	2	240	241	242	243	244	245	246	247	248	249	250	251
1	Below 1.0 ha ..	33,738	330	6,879	7,209	82	0	18	18	0	0	0	0
2	1.0 to 2.0 ha ..	24,412	99	11,892	11,991	52	0	15	15	0	0	0	0
3	2.0 to 4.0 ha ..	28,909	107	23,478	23,585	107	0	30	30	0	0	0	0
4	4.0 to 10.0 ha ..	25,121	83	35,931	36,014	62	0	18	18	0	0	0	0
5	10.0 ha & above ..	7,405	10	22,622	22,632	18	0	3	3	0	0	0	0
	All Size Classes ..	**1,19,635**	**629**	**1,00,802**	**1,01,431**	**321**	**0**	**84**	**84**	**0**	**0**	**0**	**0**

AGRICULTURAL CENSUS 1990-91, MAHARASHTRA STATE

Division : Konkan

TABLE 1

Number and Area of Operational Holdings

District : Sindhudurg

(Area in Hectares)

Sr. No.	Size Class	Individual Holdings		Joint Holdings		Institutional Holdings		Total Holdings		Average size of a Holding			
		No.	Area	No.	Area	No.	Area	No.	Area	Individual holding	Joint holding	Institutional holding	Total holding
1	2	3	4	5	6	7	8	9	10	11	12	13	14
1	Below 1.0 ha ..	1,46,994	44,998	1,284	430	28	10	1,46,306	45,438	0.30	0.33	0.35	0.30
2	1.0 to 2.00 ha ..	35,297	51,030	405	593	11	16	35,713	51,639	1.44	1.46	1.45	1.44
3	2.0 to 4.00 ha ..	29,648	84,364	390	1,121	6	17	30,044	85,502	2.84	2.87	2.83	2.84
4	4.0 to 10.0 ha ..	20,572	1,24,460	388	2,443	11	62	20,971	1,26,965	6.04	6.29	5.63	6.05
5	10.0 ha & above ..	5,268	87,764	298	20,197	20	2,214	5,586	1,10,175	16,65	67,77	110.70	19.72
	All Size Classes ..	**2,37,779**	**3,92,616**	**2,765**	**24,784**	**76**	**2,319**	**24,0620**	**4,19,719**	**1.65**	**8.96**	**30.51**	**8.74**

Division : Konkan

TABLE 2

Estimated Number and Area of Operational Holdings by Tenancy Status

District : Sindhudurg

(Area in Hectares)

Sr. No.	Size Class	Total Holdings		Wholly owned and Self-operated holdings		Wholly Leased-in Holdings		Wholly Otherwise Operated Holdings		Partly Owned, Partly Leased-in & Partly Otherwise operated Holdings				
											Owened	Leased-in	Otherwise Operated	Total
		No.	Area	No.	Area	No.	Area	No.	Area	No.	Area	Area	Area	Area
1	2	3	4	5	6	7	8	9	10	11	12	13	14	15
1	Below 1.0 ha ..	1,48,306	45,438	1,47,322	45,048	294	63	31	5	659	225	83	14	322
2	1.0 to 2.0 ha ..	35,713	51,639	35,286	51,005	31	45	12	23	384	400	134	32	566
3	2.0 to 4.0 ha ..	30,044	85,502	29,606	84,276	15	45	18	52	405	904	138	87	1,129
4	4.0 to 10.0 ha ..	20,971	1,26,965	20,764	1,25,690	20	127	0	0	187	826	267	55	1,148
5	10.0 ha & above ..	5,586	1,10,175	5,519	1,06,794	9	132	0	0	58	2,182	1,063	4	3,249
	All Size Classes ..	**2,40,620**	**4,19,719**	**2,38,497**	**4,12,813**	**369**	**412**	**61**	**80**	**1,693**	**4,537**	**1,685**	**192**	**6,414**

Note : Col. 15 = Cols. 12 + 13 + 14

Division : Kokan

TABLE 3

Estimated Area under different Land Use

District : Sindhudurg

(Area in Hectares)

Sr. No.	Size Class	Total Holdings		Net Area Sown	Area Under Current Fallows	*Net Cultivated Area* (Col. 5+6)	Other Uncultivated Land Excluding Fallow Land	Fallow Land Other than Current Fallows	Culturable Waste Land	*Total Uncultivated Land* (Col. 8+9+10)	*Land not Available for Cultivation*
		No.	Area								
1	2	3	4	5	6	7	8	9	10	11	12
1	Below 1.0 ha ..	1,48,306	45,438	25,215	1,614	26,829	4,513	2,924	2,468	9,905	8,704
2	1.0 to 2.0 ha ..	35,713	51,639	22,477	2,445	24,922	7,321	4,726	3,847	15,894	10,823
3	2.0 to 4.0 ha ..	30,044	85,502	30,071	4,284	34,355	13,730	9,742	7,633	31,105	20,042
4	4.0 to 10.0 ha ..	20,971	1,26,965	34,902	6,754	41,656	23,409	13,963	13,686	51,058	34,251
5	10.0 ha & above ..	5,586	1,10,175	22,7008	4,779	27,487	16,352	14,959	20,630	51,941	30,747
	All Size Classes ..	**2,40,620**	**4,19,719**	**1,35,373**	**19,876**	**1,55,249**	**65,325**	**46,314**	**48,264**	**1,59,903**	**1,04,567**

Note : Col. 7 = Cols. 5 + 6 Col. 11 = Cols. 8 + 9 + 10

Division : Konkan

TABLE 4

Estimated Number of Operational Holdings by Irrigation Status

District : Sindhudurg

(Area in Hectares)

Sr. No.	Size Class	Total Holdings		Wholly Irrigated Holdings		Wholly Unirrigated Holdings		Partly Irrigated Holdings			Holdings Receiving Irrigation	
									Total Area	Irrigated Area		Net Irri. Area
		No.	Area	No.	Area	No.	Area	No.			No.	
1	2	3	4	5	6	7	8	9	10	11	12	13
1	Below 1.0 ha ..	1,48,306	45,438	4,95	45	1,46,713	24,927	639	243	72	1,134	117
2	1.0 to 2.0 ha ..	35,713	51,639	23	18	35,032	21,949	623	510	112	646	130
3	2.0 to 4.0 ha ..	30,004	85,502	7	7	29,259	29,028	754	1,036	186	761	193
4	4.0 to 10.0 ha ..	20,971	1,26,965	14	23	20,285	33,702	648	1,177	138	662	161
5	10.0 ha & above ..	5,586	1,10,175	0	0	5,249	21,478	319	1,230	248	319	248
	All Size Classes ..	**2,40,620**	**4,19,719**	**539**	**93**	**2,36,538**	**1,31,084**	**2,983**	**4,196**	**756**	**3,522**	**849**

Division : Konkan

TABLE 5(A)

Estimated Number of Operational Holdings, receiving Irrigation and Area Irrigated by Different Sources

District : Sindhudurg

(Area in Hectares)

Sr. No.	Size Class	Total Holdings		Canals		Tanks		Wells		Tubewells		Other Sources		Exclusive No. of Irrigated Holdings	Net Irrigated Area
		No.	Area	No.	Area	No.	Area	No.	Area	No.	Area	No.	Area		
1	2	3	4	5	6	7	8	9	10	11	12	13	14	15	16
1	Below 1.0 ha ..	1,48,306	45,438	119	8	60	10	241	38	0	0	714	61	1,134	117
2	1.0 to 2.0 ha ..	35,713	51,639	55	5	36	6	172	63	0	0	383	56	646	130
3	2.0 to 4.0 ha ..	30,044	85,502	29	4	31	29	252	71	0	0	449	89	761	193
4	4.0 to 10.0 ha ..	20,971	1,26,965	33	3	16	9	181	61	0	0	432	88	662	161
5	10.0 ha & above ..	5,586	1,10,175	6	1	6	0	181	229	0	0	126	18	319	248
	All Size Classes ..	**2,40,620**	**4,19,719**	**242**	**21**	**149**	**54**	**1,027**	**462**	**0**	**0**	**2,104**	**312**	**3,522**	**849**

Division : Konkan

TABLE 5(B)

Estimated Number of Wells and Tubewells

District : Sindhudurg

(Area in Hectares)

Sr. No.	Size Class	Total Holdings		Number of Wells					Number of Tubewells		
				In Use				Not in Use			
				With Pumpsets			Without Pumpsets				
		No.	Area	Electric	Diesel	Total			Electric	Diesel	Total
1	2	3	4	5	6	7	8	9	10	11	12
1	Below 0.02 ha ..	1,48,306	45,438	75	27	102	0	54	0	0	0
2	1.0 to 2.0 ha ..	35,713	51,639	59	7	66	0	26	0	0	0
3	2.0 to 4.0 ha ..	30,044	85,502	73	0	73	8	53	0	0	0
4	4.0 to 10.0 ha ..	20,971	1,26,965	25	0	25	0	61	0	0	0
5	10.0 ha & above ..	5,586	1,10,175	0	0	0	0	0	0	0	0
	All Size Classes ..	**2,40,620**	**4,19,719**	**232**	**34**	**266**	**8**	**194**	**0**	**0**	**0**

Division : Konkan

TABLE 6

District : Sindhudurg

Estimated Irrigated and Unirrigated Area under Different Crops

(Area in Hectares)

Sr. No.	Size Class	Total Holdings		Gross Cropped Area			*Rice*			
		No.	Area	Irrigated	Unirrigated	Total	No. of Holdings	Irrigated	Unirrigated	Total
1	2	3	4	5	6	7	8	9	10	11
1	Below 1.0 ha ..	1,48,306	45,438	121	29,198	29,319	1,34,395	26	23,533	23,559
2	1.0 to 2.0 ha ..	35,713	51,639	139	23,586	23,725	32,574	40	16,513	16,553
3	2.0 to 4.0 ha ..	30,044	85,502	204	31,454	31,658	27,380	71	19,547	19,618
4	4.0 to 10.0 ha ..	20,971	1,26,965	171	35,928	36,099	18,926	31	19,014	19,045
5	10.0 ha & above ..	5,586	1,10,175	260	23,379	23,639	4,947	19	11,594	11,613
	All Size Classes ..	**2,40,620**	**4,19,719**	**895**	**1,43,545**	**1,44,440**	**2,18,222**	**187**	**90201**	**90388**

TABLE 6 *(Continued)*

Sr. No.	Size Class	*Jowar **				*Bajri*				*Nagli*			
		No. of Holdings	Irrigated	Unirrigated	Total	No. of Holdings	Irrigated	Unirrigated	Total	No. of Holdings	Irrigated	Unirrigated	Total
1	2	12	13	14	15	16	17	18	19	20	21	22	23
1	Below 1.0 ha ..	7	0	0	0	0	0	0	0	5,448	0	559	559
2	1.0 to 2.0 ha ..	7	0	3	3	0	0	0	0	4,344	0	842	842
3	2.0 to 4.0 ha ..	10	0	12	12	0	0	0	0	5,264	0	1,817	1,817
4	4.0 to 10.0 ha ..	14	0	0	0	0	0	0	0	5,307	0	2,723	2,723
5	10.0 ha & above ..	7	0	7	7	0	0	0	0	1,760	0	2,902	2,902
	All Size Classes ..	**45**	**0**	**22**	**22**	**0**	**0**	**0**	**0**	**22,123**	**0**	**8,843**	**8,843**

Note : * = Break up of Jowar in Kharif Jowar, Rabi Jowar. Refer Col. no. 244 to 251.

Sr. No.	Size Class	*Wheat*				*Other Cereals*				*Total Cereals*			
		No. of Holdings	Irrigated	Unirrigated	Total	No. of Holdings	Irrigated	Unirrigated	Total	No. of Holdings	Irrigated	Unirrigated	Total
1	2	24	25	26	27	28	29	30	31	32	33	34	35
1	Below 1.0 ha ..	17	2	1	3	1,182	0	143	143	1,35,581	28	2,4236	24,264
2	1.0 to 2.0 ha ..	7	3	0	3	1,109	0	204	204	33,350	43	17,562	17,605
3	2.0 to 4.0 ha ..	14	0	6	6	1,562	0	529	529	28,595	71	21,911	21,982
4	4.0 to 10.0 ha ..	24	0	13	13	1,779	0	1,003	1,003	20,083	31	22,753	22,784
5	10.0 ha & above ..	18	6	10	16	474	0	485	485	5,282	25	14,998	15,023
	All Size Classes ..	**80**	**11**	**30**	**41**	**6,106**	**0**	**2,364**	**2,364**	**2,22,891**	**198**	**1,01,460**	**1,01,658**

Division : Konkan

TABLE 6 *(Continued)*

District : Sindhudurg

(Area in Hectares)

Sr. No.	Size Class	*Gram*				*Tur*				*Udid*			
		No. of Holdings	Irrigated	Unirrigated	Total	No. of Holdings	Irrigated	Unirrigated	Total	No. of Holdings	Irrigated	Unirrigated	Total
1	2	36	37	38	39	40	41	42	43	44	45	46	47
1	Below 1.0 ha ..	6	0	2	2	60	0	8	8	1,087	0	104	104
2	1.0 to 2.0 ha ..	29	0	5	5	28	0	3	3	880	0	121	121
3	2.0 to 4.0 ha ..	60	0	21	21	24	0	4	4	1,108	0	224	224
4	4.0 to 10.0 ha ..	33	0	4	4	24	0	4	4	970	0	256	256
5	10.0 ha & above ..	5	0	2	2	17	0	5	5	259	0	207	207
	All Size Classes ..	**133**	**0**	**34**	**34**	**153**	**0**	**24**	**24**	**4,304**	**0**	**912**	**912**

Sr. No.	Size Class	*Mug*				*Other Pulses*				*Total Pulses*			
		No. of Holdings	Irrigated	Unirrigated	Total	No. of Holdings	Irrigated	Unirrigated	Total	No. of Holdings	Irrigated	Unirrigated	Total
1	2	48	49	50	51	52	53	54	55	56	57	58	59
1	Below 1.0 ha ..	119	0	7	7	1,995	21	166	187	2,925	21	287	308
2	1.0 to 2.0 ha ..	55	0	7	7	2,027	35	341	376	2,535	35	477	512
3	2.0 to 4.0 ha ..	67	0	6	6	2,139	11	421	432	2,938	11	676	687
4	4.0 to 10.0 ha ..	54	0	17	17	1,839	30	499	529	2,452	30	780	810
5	10.0 ha & above ..	29	0	60	60	550	6	430	436	672	6	704	710
	All Size Classes ..	**324**	**0**	**97**	**97**	**8,550**	**103**	**1,857**	**1,960**	**11,522**	**103**	**2,924**	**3,027**

Sr. No.	Size Class	*Total Foodgrains*				*Sugarcane*				*Chillies*			
		No. of Holdings	Irrigated	Unirrigated	Total	No. of Holdings	Irrigated	Unirrigated	Total	No. of Holdings	Irrigated	Unirrigated	Total
1	2	60	61	62	63	64	65	66	67	68	69	70	71
1	Below 1.0 ha ..	1,35,929	49	24,523	24,572	118	16	0	16	716	3	45	48
2	1.0 to 2.0 ha ..	33,497	78	18,039	18,117	50	10	0	10	422	1	53	54
3	2.0 to 4.0 ha ..	28,673	82	22,587	22,669	76	39	0	39	601	7	94	101
4	4.0 to 10.0 ha ..	20,142	61	23,533	23,594	39	30	0	30	41	416	2	45
5	10.0 ha & above ..	5,314	31	15,702	15,733	6	0	0	0	97	0	13	13
	All Size Classes ..	**2,23,555**	**301**	**1,04,384**	**1,04,685**	**289**	**95**	**0**	**95**	**2,252**	**13**	**250**	**263**

Division : Konkan

TABLE 6 *(Continued)*

District : Sindhudurg
(Area in Hectares)

Sr. No.	Size Class	*Ginger*				*Turmeric*				*Arecanut*			
		No. of Holdings	Irrigated	Unirrigated	Total	No. of Holdings	Irrigated	Unirrigated	Total	No. of Holdings	Irrigated	Unirrigated	Total
1	**2**	**72**	**73**	**74**	**75**	**76**	**77**	**78**	**79**	**80**	**81**	**82**	**83**
1	Below 1.0 ha ..	0	0	0	0	0	0	0	0	307	15	14	29
2	1.0 to 2.0 ha ..	0	0	0	0	0	0	0	0	170	14	9	23
3	2.0 to 4.0 ha ..	13	3	0	3	[illegible]	1	0	4	200	7	18	25
4	4.0 to 10.0 ha ..	4	2	0	2	11	2	0		387	26	46	72
5	10.0 ha & above ..	0	0	0	0	0	0	0	0	220	[illegible]	5	218
	All Size Classes ..	**17**	**5**	**0**	**5**	**27**	**6**	**0**	**6**	**1,284**	**275**	**92**	

Sr. No.	Size Class	*Garlic*				*Coriander*				*Other Condiments and Spices*			
		No. of Holdings	Irrigated	Unirrigated	Total	No. of Holdings	Irrigated	Unirrigated	Total	No. of Holdings	Irrigated	Unirrigated	Total
1	**2**	**84**	**85**	**86**	**87**	**88**	**89**	**90**	**91**	**92**	**93**	**94**	**95**
1	Below 1.0 ha ..	0	0	0	0	0	0	0	0	8	0	1	1
2	1.0 to 2.0 ha ..	0	0	0	0	0	0	0	0	11	0	1	1
3	2.0 to 4.0 ha ..	0	0	0	0	0	0	0	0	15	0	3	3
4	4.0 to 10.0 ha ..	0	0	0	0	0	0	0	0	0	0	0	0
5	10.0 ha & above ..	0	0	0	0	0	0	0	0	0	0	0	0
	All Size Classes ..	**0**	**0**	**0**	**0**	**0**	**0**	**0**	**34**	**0**	**5**	**5**	**7**

Sr. No.	Size Class	*Total Condiments and Spices*				*Mango*				*Citrus Fruits*			
		No. of Holdings	Irrigated	Unirrigated	Total	No. of Holdings	Irrigated	Unirrigated	Total	No. of Holdings	Irrigated	Unirrigated	Total
1	**2**	**96**	**97**	**98**	**99**	**100**	**101**	**102**	**103**	**104**	**105**	**106**	**107**
1	Below 1.0 ha ..	981	18	60	78	9,055	11	1,294	1,305	6	0	0	0
2	1.0 to 2.0 ha ..	597	15	63	78	5,748	0	1,734	1,734	6	2	0	2
3	2.0 to 4.0 ha ..	828	21	115	136	5,300	0	2,512	2,512	0	0	0	0
4	4.0 to 10.0 ha ..	820	32	91	123	4,760	10	3,478	3,488	0	0	0	0
5	10.0 ha & above ..	317	213	18	231	1,300	0	2,052	2,052	0	0	0	0
	All Size Classes ..	**3,543**	**299**	**347**	**646**	**26,163**	**21**	**11,070**	**11,091**	**12**	**2**	**0**	**2**

Division : Konkan

TABLE 6 *(Continued)*

District : Sindhudurg
(Area in Hectares)

Sr. No.	Size Class	*Banana*				*Grapes*				*Pomegranate*			
		No. of Holdings	Irrigated	Unirrigated	Total	No. of Holdings	Irrigated	Unirrigated	Total	No. of Holdings	Irrigated	Unirrigated	Total
1	**2**	**108**	**109**	**110**	**111**	**112**	**113**	**114**	**115**	**116**	**117**	**118**	**119**
1	Below 1.0 ha ..	17	2	0	2	0	0	0	0	0	0	0	0
2	1.0 to 2.0 ha ..	68	3	0	3	11	1	0	1	0	0	0	0
3	2.0 to 4.0 ha ..	36	6	0	6	0	0	0	0	0	0	0	0
4	4.0 to 10.0 ha ..	47	4	0	4	0	0	0	0	0	0	0	0
5	10.0 ha & above ..	78	10	0	10	0	0	0	0	0	0	0	0
	All Size Classes ..	**246**	**25**	**0**	**25**	**11**	**1**	**0**	**1**	**0**	**0**	**0**	**0**

Sr. No.	Size Class	*pome fruits*				*Guava*				*Cashewnut*			
		No. of Holdings	Irrigated	Unirrigated	Total	No. of Holdings	Irrigated	Unirrigated	Total	No. of Holdings	Irrigated	Unirrigated	Total
1	**2**	**120**	**121**	**122**	**123**	**124**	**125**	**126**	**127**	**128**	**129**	**130**	**131**
1	Below 1.0 ha ..	5	0	1	1	6	0	0	0	9,606	0	1,320	1,320
2	1.0 to 2.0 ha ..	0	0	0	0	0	0	0	0	5,897	0	1,671	1,671
3	2.0 to 4.0 ha ..	0	0	0	0	14	0	1	1	5,747	0	2,836	2,836
4	4.0 to 10.0 ha ..	8	0	3	3	8	0	4	4	4,425	0	3,837	3,837
5	10.0 ha & above ..	0	0	0	0	0	0	0	0	1,358	0	2,287	2,287
	All Size Classes ..	**13**	**0**	**4**	**4**	**28**	**0**	**5**	**5**	**27,033**	**0**	**11,951**	**11,951**

Sr. No.	Size Class	*Other Fruit Crops*				*Total Fruit Crops*				*Potato*			
		No. of Holdings	Irrigated	Unirrigated	Total	No. of Holdings	Irrigated	Unirrigated	Total	No. of Holdings	Irrigated	Unirrigated	Total
1	**2**	**132**	**133**	**134**	**135**	**136**	**137**	**138**	**139**	**140**	**141**	**142**	**143**
1	Below 1.0 ha ..	166	0	10	10	16,204	13	2,625	2,638	0	0	0	0
2	1.0 to 2.0 ha ..	193	0	21	21	9,589	6	3,426	3,432	6	0	0	0
3	2.0 to 4.0 ha ..	163	0	28	28	9,362	6	5,377	5,383	0	0	0	0
4	4.0 to 10.0 ha ..	127	0	183	183	7,649	14	7,505	7,519	0	0	0	0
5	10.0 ha & above ..	0	0	0	0	2,315	10	4,339	4,349	0	0	0	0
	All Size Classes ..	**649**	**0**	**242**	**242**	**45,119**	**49**	**23,272**	**23,321**	**6**	**0**	**0**	**0**

Division : Konkan

TABLE 6 *(Continued)*

District : Sindhudurg
(Area in Hectares)

Sr. No.	Size Class	*Onion*				*Tomato*				*Brinjal*			
		No. of Holdings	Irrigated	Unirrigated	Total	No. of Holdings	Irrigated	Unirrigated	Total	No. of Holdings	Irrigated	Unirrigated	Total
1	**2**	**144**	**145**	**146**	**147**	**148**	**149**	**150**	**151**	**152**	**153**	**154**	**155**
1	Below 1.0 ha ..	262	7	3	10	0	0	0	0	278	1	7	8
2	1.0 to 2.0 ha ..	314	14	57	71	0	0	0	0	227	1	12	13
3	2.0 to 4.0 ha ..	326	14	62	76	0	0	0	0	164	0	22	22
4	4.0 to 10.0 ha ..	155	5	40	45	0	0	0	0	87	0	37	37
5	10.0 ha & above ..	12	0	0	0	0	0	0	0	37	0	18	18
	All Size Classes ..	**1069**	**40**	**162**	**202**	**0**	**0**	**0**	**0**	**793**	**2**	**96**	**98**

Sr. No.	Size Class	*Lady's finger*				*Cabbage*				*Other Vegetables*			
		No. of Holdings	Irrigated	Unirrigated	Total	No. of Holdings	Irrigated	Unirrigated	Total	No. of Holdings	Irrigated	Unirrigated	Total
1	**2**	**156**	**157**	**158**	**159**	**160**	**161**	**162**	**163**	**164**	**165**	**166**	**167**
1	Below 1.0 ha ..	79	0	1	1	7	0	1	1	170	1	7	8
2	1.0 to 2.0 ha ..	0	0	0	0	0	0	0	0	176	0	15	15
3	2.0 to 4.0 ha ..	42	0	7	7	7	5	0	5	105	1	12	13
4	4.0 to 10.0 ha ..	20	0	4	4	0	0	0	0	86	0	39	39
5	10.0 ha & above ..	0	0	0	0	0	0	0	0	0	0	0	0
	All Size Classes ..	**141**	**0**	**12**	**12**	**14**	**5**	**1**	**6**	**537**	**2**	**73**	**75**

Sr. No.	Size Class	*Total Vegetables*				*Total Food Crops*				*Groundnut*			
		No. of Holdings	Irrigated	Unirrigated	Total	No. of Holdings	Irrigated	Unirrigated	Total	No. of Holdings	Irrigated	Unirrigated	Total
1	**2**	**168**	**169**	**170**	**171**	**172**	**173**	**174**	**175**	**176**	**177**	**178**	**179**
1	Below 1.0 ha ..	650	9	19	28	1,42,825	105	27,227	27,332	658	1	79	80
2	1.0 to 2.0 ha ..	522	15	84	99	35,248	124	21,612	21,736	177	1	30	31
3	2.0 to 4.0 ha ..	505	20	103	123	29,813	168	28,182	28,350	274	1	45	46
4	4.0 to 10.0 ha ..	304	5	120	125	20,875	142	31,249	31,391	255	0	86	86
5	10.0 ha & above ..	49	0	18	18	5,556	254	20,077	20,331	74	0	46	46
	All Size Classes ..	**2,030**	**49**	**344**	**393**	**2,34,317**	**793**	**1,28,347**	**1,29,140**	**1,438**	**3**	**286**	**289**

Division : Konkan

TABLE 6 *(Continued)*

District : Sindhudurg
(Area in Hectares)

Sr. No.	Size Class	*Til*				*Linseed*				*Coconut*			
		No. of Holdings	Irrigated	Unirrigated	Total	No. of Holdings	Irrigated	Unirrigated	Total	No. of Holdings	Irrigated	Unirrigated	Total
1	**2**	**180**	**181**	**182**	**183**	**184**	**185**	**186**	**187**	**188**	**189**	**190**	**191**
1	Below 1.0 ha ..	186	0	12	12	69	0	7	7	9816	14	1,177	1,191
2	1.0 to 2.0 ha ..	107	0	21	21	31	0	6	6	3,247	13	650	663
3	2.0 to 4.0 ha ..	168	0	54	54	64	2	9	11	3,025	33	729	762
4	4.0 to 10.0 ha ..	167	0	133	133	19	1	9	10	1,760	28	801	829
5	10.0 ha & above ..	40	0	14	14	12	1	0	1	552	5	449	454
	All Size Classes ..	**668**	**0**	**234**	**234**	**195**	**4**	**31**	**35**	**18,400**	**93**	**3,806**	**3,899**

Sr. No.	Size Class	*Safflower*				*Other Oilseeds*				*Total Oilseeds*			
		No. of Holdings	Irrigated	Unirrigated	Total	No. of Holdings	Irrigated	Unirrigated	Total	No. of Holdings	Irrigated	Unirrigated	Total
1	**2**	**192**	**193**	**194**	**195**	**196**	**197**	**198**	**199**	**200**	**201**	**202**	**203**
1	Below 1.0 ha ..	6	0	1	1	26	0	4	4	10,565	15	1,280	1,295
2	1.0 to 2.0 ha ..	6	0	2	2	11	0	0	0	3,494	14	709	723
3	2.0 to 4.0 ha ..	0	0	0	0	0	0	0	0	3,313	36	837	873
4	4.0 to 10.0 ha ..	0	0	0	0	0	0	0	0	2,067	29	1,029	1,058
5	10.0 ha & above ..	0	0	0	0	12	0	7	7	653	6	516	522
	All Size Classes ..	**12**	**0**	**3**	**3**	**49**	**0**	**11**	**11**	**20,062**	**100**	**4,371**	**4,471**

Sr. No.	Size Class	*Cotton*				*Other Fibre Crops*				*Total Fibre Crops*			
		No. of Holdings	Irrigated	Unirrigated	Total	No. of Holdings	Irrigated	Unirrigated	Total	No. of Holdings	Irrigated	Unirrigated	Total
1	**2**	**204**	**205**	**206**	**207**	**208**	**209**	**210**	**211**	**212**	**213**	**214**	**215**
1	Below 1.0 ha ..	0	0	0	0	18	0	2	2	18	0	2	2
2	1.0 to 2.0 ha ..	0	0	0	0	7	0	1	1	7	0	1	1
3	2.0 to 4.0 ha ..	0	0	0	0	12	0	5	5	12	0	5	5
4	4.0 to 10.0 ha ..	0	0	0	0	31	0	9	9	31	0	9	9
5	10.0 ha & above ..	0	0	0	0	0	0	0	0	0	0	0	0
	All Size Classes ..	**0**	**0**	**0**	**68**	**0**	**17**	**17**	**68**	**0**	**17**	**17**	**17**

Division : Konkan **TABLE 6 *(Continued)*** *District : Sindhudurg*

(Area in Hectares)

Sr. No.	Size Class	*Tobacco*				*Other Drugs & Narcotics*				*Total Drugs & Narcotics*			
		No. of Holdings	Irrigated	Unirrigated	Total	No. of Holdings	Irrigated	Unirrigated	Total	No. of Holdings	Irrigated	Unirrigated	Total
1	**2**	**216**	**217**	**218**	**219**	**220**	**221**	**222**	**223**	**224**	**225**	**226**	**227**
1	Below 1.0 ha ..	9	0	0	0	9	0	0	0	0	0	0	0
2	1.0 to 2.0 ha ..	0	0	0	0	0	0	0	0	0	0	0	0
3	2.0 to 4.0 ha ..	0	0	0	0	0	0	0	0	0	0	0	0
4	4.0 to 10.0 ha ..	0	0	0	0	0	0	0	0	0	0	0	0
5	10.0 ha & above ..	0	0	0	0	0	0	0	0	0	0	0	0
	All Size Classes ..	**9**	**0**	**0**	**0**	**9**	**0**	**0**	**0**	**0**	**0**	**0**	**0**

Sr. No.	Size Class	*Green Manure*				*Fodder Crops*				*Other Non-food Crops*			
		No. of Holdings	Irrigated	Unirrigated	Total	No. of Holdings	Irrigated	Unirrigated	Total	No. of Holdings	Irrigated	Unirrigated	Total
1	**2**	**228**	**229**	**230**	**231**	**232**	**233**	**234**	**235**	**236**	**237**	**238**	**239**
1	Below 1.0 ha ..	0	0	0	0	2,800	0	655	655	203	1	34	35
2	1.0 to 2.0 ha ..	0	0	0	0	2,082	0	1,243	1,243	98	1	21	22
3	2.0 to 4.0 ha ..	6	0	2	2	2,404	0	2,390	2,390	59	0	40	40
4	4.0 to 10.0 ha ..	0	0	0	0	2,093	0	3,623	3,623	48	0	18	18
5	10.0 a & above ..	0	0	0	0	587	0	2,775	2,775	49	0	11	11
	All Size Classes ..	**6**	**0**	**2**	**2**	**9,966**	**0**	**10,686**	**10,686**	**457**	**2**	**124**	**126**

Sr. No.	Size Class	*Total Non-food Crops*				*Kharif Jowar*				*Rabi Jowar*			
		No. of Holdings	Irrigated	Unirrigated	Total	No. of Holdings	Irrigated	Unirrigated	Total	No. of Holdings	Irrigated	Unirrigated	Total
1	**2**	**240**	**241**	**242**	**243**	**244**	**245**	**246**	**247**	**248**	**249**	**250**	**251**
1	Below 1.0 ha ..	13,501	16	1,971	1,987	7	0	0	0	0	0	0	0
2	1.0 to 2.0 ha ..	5,554	15	1,974	1,989	7	0	3	3	0	0	0	0
3	2.0 to 4.0 ha ..	5,655	36	3,272	3,308	10	0	1	1	0	0	0	0
4	4.0 to 10.0 ha ..	4,129	29	4,679	4,708	14	0	0	0	0	0	0	0
5	10.0 ha & above ..	1,262	6	3,302	3,308	7	0	7	7	0	0	0	0
	All Size Classes ..	**30,101**	**102**	**15,198**	**15,300**	**45**	**0**	**2**	**0**	**0**	**0**	**0**	**0**

AGRICULTURAL CENSUS 1990-91, MAHARASHTRA STATE

Division : Nasik **TABLE 1** *District : Nasik*

Number and Area of Operational Holdings

(Area in Hectares)

Sr. No.	Size Class	Individual Holdings		Joint Holdings		Institutional Holdings		Total Holdings		Average size of a Holding			
		No.	Area	No.	Area	No.	Area	No.	Area	Individual holding	Joint holding	Institutional holding	Total holding
1	**2**	**3**	**4**	**5**	**6**	**7**	**8**	**9**	**10**	**11**	**12**	**13**	**14**
1	Below 1.0 ha ..	1,07,486	57,342	8,973	4,160	181	78	1,16,640	61,580	0.53	0.46	0.43	0.52
2	1.0 to 2.00 ha ..	1,10,570	1,63,063	7,021	10,315	88	130	1,17,679	1,73,508	1,47	1.46	1.47	1.47
3	2.0 to 4.00 ha ..	93,802	2,60,401	7,664	21,953	114	326	1,01,580	2,82,680	2.77	2.86	2.85	2,78
4	4.0 to 10.0 ha ..	51,502	3,03,990	6,681	41,075	109	6,17	58,292	3,45,738	5.90	6.14	6.17	5.93
5	10.0 ha & above ..	7,678	1,13,973	1,818	28,523	130	11,241	9,626	1,53,737	14,84	15,68	86.46	15.97
	All Size Classes ..	**3,71,038**	**8,98,769**	**32,157**	**1,06,026**	**622**	**12,448**	**4,03,817**	**10,17,243**	**2.42**	**3.29**	**20.01**	**2.51**

Division : Nasik **TABLE 2** *District : Nasik*

Estimated Number and Area of Operational Holdings by Tenancy Status

(Area in Hectares)

Sr. No.	Size Class No.	Total Holdings		Wholly owned and Self-operated holdings		Wholly Leased-in Holdings		Wholly Otherwise Operated Holdings		Partly Owned, Partly Leased-in & Partly Otherwise operated Holdings				
											Owened	Leased-in	Otherwise Operated	Total
		No.	Area	No.	Area	No.	Area	No.	Area	No.	Area	Area	Area	Area
1	**2**	**3**	**4**	**5**	**6**	**7**	**8**	**9**	**10**	**11**	**12**	**13**	**14**	**15**
1	Below 1.0 ha ..	1,16,640	61,580	1,16,457	61,488	89	34	48	34	46	13	6	5	24
2	1.0 to 2.0 ha ..	1,17,679	1,73,508	1,17,616	1,73,410	11	17	29	43	23	31	2	5	38
3	2.0 to 4.0 ha ..	1,01,580	2,82,680	1,01,321	2,81,892	32	91	104	337	123	189	139	32	360
4	4.0 to 10.0 ha ..	58,292	3,45,738	58,205	3,45,150	8	50	5	31	74	253	73	181	507
5	10.0 ha & above ..	9,626	1,53,737	9,586	1,53,079	4	59	0	0	36	380	177	42	599
	All Size Classes ..	**4,03,817**	**10,17,243**	**4,03,185**	**10,15,019**	**144**	**251**	**186**	**445**	**302**	**866**	**397**	**265**	**1,528**

Note : Col. 15 = Cols. 12 + 13 + 14

Division : Nasik **TABLE 3** *District : Nasik*

Estimated Area under different Land Use

(Area in Hectares)

Sr. No.	Size Class	Total Holdings		Net Area Sown	Area Under Current Fallows	*Net Cultivated Area* (Col. 5+6)	Other Uncultivated Land Excluding Fallow Land	Fallow Land Other than Current Fallows	Culturable Waste Land	*Total Uncultivated Land* (Col. 8+9+10)	*Land not Available for Cultivation*
		No.	Area								
1	**2**	**3**	**4**	**5**	**6**	**7**	**8**	**9**	**10**	**11**	**12**
1	Below 1.0 ha ..	1,16,640	61,580	56,386	3,021	59,407	142	86	113	341	1,832
2	1.0 to 2.0 ha ..	1,17,679	1,73,508	1,56,487	9,051	1,65,538	532	262	441	1,235	6,735
3	2.0 to 4.0 ha ..	1,01,580	2,82,680	2,46,473	19,129	2,65,602	1,137	808	1,117	3,062	14,016
4	4.0 to 10.0 ha ..	58,292	3,45,738	2,82,698	32,824	3,15,522	3,069	1,534	2,942	7,545	22,671
5	10.0 ha & above ..	9,626	1,53,737	1,08,126	16,868	1,24,994	5,713	1,923	6,131	13,767	14,976
	All Size Classes ..	**4,03,817**	**10,17,243**	**8,50,170**	**80,893**	**9,31,063**	**1,0593**	**4,613**	**10,744**	**25,950**	**60,230**

Note : Col. 7 = Cols. 5 + 6 Col. 11 = Cols. 8 + 9 + 10

Division : Nasik

TABLE 4

Estimated Number of Operational Holdings by Irrigation Status

District : Nasik

(Area in Hectares)

Sr. No.	Size Class	Total Holdings		Wholly Irrigated Holdings		Wholly Unirrigated Holdings		Partly Irrigated Holdings			Holdings Receiving Irrigation	
		No.	Area	No.	Area	No.	Area	No.	Total Area	Irrigated Area	No.	Net Irri. Area
1	2	3	4	5	6	7	8	9	10	11	12	13
1	Below 1.0 ha ..	1,16,640	61,580	15,343	6,633	83,627	41,084	13,039	8,669	3,920	28,382	10,553
2	1.0 to 2.0 ha ..	1,17,679	1,73,508	8,824	10,853	77,338	1,04,407	29,358	41,227	15,965	38,182	26,818
3	2.0 to 4.0 ha ..	1,01,580	2,82,680	3,835	8,161	63,443	1,55,489	32,518	82,823	26,393	36,353	34,554
4	4.0 to 10.0 ha ..	58,292	3,45,738	1,215	4,476	35,261	1,72,042	21,169	1,06,180	23,124	22,384	27,600
5	10.0 ha & above ..	9,626	1,53,737	76	752	5,669	62,093	3,806	45,281	6,543	3,882	7,295
	All Size Classes ..	**4,03,817**	**10,17,243**	**29,293**	**30,875**	**2,65,338**	**5,35,115**	**99,890**	**2,84,180**	**75,945**	**1,29,183**	**1,06,820**

Division : Nasik

TABLE 5(A)

Estimated Number of Operational Holdings, receiving Irrigation and Area Irrigated by Different Sources

District : Nasik

(Area in Hectares)

Sr. No.	Size Class	Total Holdings		Canals		Tanks		Wells		Tubewells		Other Sources		Exclusive No. of Irrigated Holdings	Net Irrigated Area
		No.	Area	No.	Area	No.	Area	No.	Area	No.	Area	No.	Area		
1	2	3	4	5	6	7	8	9	10	11	12	13	14	15	16
1	Below 1.0 ha ..	1,16,640	61,580	4,950	1,881	197	52	20,834	7,955	20	4	2,497	661	28,382	10,553
2	1.0 to 2.0 ha ..	1,17,679	1,73,508	4,028	2,942	199	68	33,328	22,783	19	12	1,922	1,013	38,182	26,818
3	2.0 to 4.0 ha ..	1,01,580	2,82,680	3,241	3,329	146	79	33,046	29,904	6	4	1,850	1,238	36,353	34,554
4	4.0 to 10.0 ha ..	58,292	3,45,738	1,750	2,431	110	75	20,582	23,755	6	12	1,290	1,327	22,384	27,600
5	10.0 ha & above ..	9,626	1,53,737	141	182	0	0	3,712	6,780	0	0	111	333	3,882	7,295
	All Size Classes ..	**4,03,817**	**10,17,243**	**14,110**	**10,765**	**652**	**274**	**1,11,502**	**91,177**	**51**	**32**	**7,670**	**4,572**	**1,29,183**	**1,06,820**

Division : Nasik

TABLE 5(B)

Estimated Number of Wells and Tubewells

District : Nasik

(Area in Hectares)

Sr. No.	Size Class	Total Holdings		Number of Wells					Number of Tubewells		
				In Use				Not in Use			
				With Pumpsets			Without Pumpsets				
		No.	Area	Electric	Diesel	Total			Electric	Diesel	Total
1	2	3	4	5	6	7	8	9	10	11	12
1	Below 1.0 ha ..	1,16,640	61,580	13,595	138	13,733	17	574	26	0	26
2	1.0 to 2.0 ha ..	1,17,679	1,73,508	23,392	158	23,550	19	1,456	29	0	29
3	2.0 to 4.0 ha ..	1,01,580	2,82,680	22,723	363	23,086	88	1,442	6	0	6
4	4.0 to 10.0 ha ..	58,292	3,45,738	14,210	296	14,506	33	951	3	0	3
5	10.0 ha & above ..	9,626	1,53,737	2,432	59	2,491	11	415	0	0	0
	All Size Classes ..	**4,03,817**	**10,17,243**	**76,352**	**1,014**	**77,366**	**168**	**4,838**	**64**	**0**	**64**

Division : Nasik

TABLE 6

Estimated Irrigated and Unirrigated Area under Different Crops

District : Nasik

(Area in Hectares)

Sr. No.	Size Class	Total Holdings		Gross Cropped Area			*Rice*			
		No.	Area	Irrigated	Unirrigated	Total	No. of Holdings	Irrigated	Unirrigated	Total
1	2	3	4	5	6	7	8	9	10	11
1	Below 1.0 ha ..	1,16,640	61,580	12,074	52,035	64,109	26,553	393	7,369	7,762
2	1.0 to 2.0 ha ..	1,17,679	1,73,508	29,628	1,42,530	1,72,158	22,435	784	10,316	11,100
3	2.0 to 4.0 ha ..	1,01,580	2,82,680	37,925	2,32,830	2,70,755	22,929	1,082	15,561	16,643
4	4.0 to 10.0 ha ..	58,292	3,45,738	29,632	2,77,933	3,07,565	17,917	896	19,979	20,875
5	10.0 ha & above ..	9,626	1,53,737	8,021	1,08,735	1,16,756	3,612	771	7,656	8,427
	All Size Classes ..	**4,03,817**	**10,17,243**	**1,17,280**	**8,14,063**	**9,31,343**	**93,446**	**3,926**	**60,881**	**64,807**

Division : Nasik

TABLE 6 *(Continued)*

District : Nasik

(Area in Hectares)

Sr. No.	Size Class	*Jowar **				*Bajri*				*Nagli*			
		No. of Holdings	Irrigated	Unirrigated	Total	No. of Holdings	Irrigated	Unirrigated	Total	No. of Holdings	Irrigated	Unirrigated	Total
1	2	12	13	14	15	16	17	18	19	20	21	22	23
1	Below 1.0 ha ..	10,919	992	3,371	4,363	59,609	708	29,731	30,439	6,948	0	2,554	2,554
2	1.0 to 2.0 ha ..	16,363	1,953	9,890	11,843	76,063	1,651	86,843	88,494	13,255	0	8,958	8,958
3	2.0 to 4.0 ha ..	18,103	2,510	16,935	19,445	68,227	1,534	1,35,040	1,36,574	15,078	0	15,766	15,766
4	4.0 to 10.0 ha ..	12,792	1,868	19,541	21,409	37,527	1,355	1,42,482	1,43,837	12,992	0	24,697	24,697
5	10.0 ha & above ..	2,833	425	9,399	9,824	5,989	422	47,840	48,262	2,481	0	8,634	8,634
	All Size Classes ..	**61,010**	**7,748**	**59,136**	**66,884**	**2,47,415**	**5,670**	**4,41,936**	**4,47,606**	**50,754**	**0**	**60,609**	**60,609**

Note : * = Break up of Jowar in Kharif Jowar, Rabi Jowar. Refer Col. no. 244 to 251.

Sr. No.	Size Class	*Wheat*				*Other Cereals*				*Total Cereals*			
		No. of Holdings	Irrigated	Unirrigated	Total	No. of Holdings	Irrigated	Unirrigated	Total	No. of Holdings	Irrigated	Unirrigated	Total
1	2	24	25	26	27	28	29	30	31	32	33	34	35
1	Below 1.0 ha ..	8,057	1,967	609	2,576	4,471	200	1,041	1,241	97,823	4,260	44,675	48,935
2	1.0 to 2.0 ha ..	13,183	4,535	1,462	5,997	7,413	705	2,940	3,645	1,07,768	9,628	1,20,409	1,30,037
3	2.0 to 4.0 ha ..	15,250	5,881	2,651	8,532	8,032	770	4,658	5,428	96,057	11,777	1,90,611	2,02,388
4	4.0 to 10.0 ha ..	11,018	4,868	3,874	8,742	6,734	401	6,579	6,980	56,202	9,388	2,17,152	1,26,540
5	10.0 ha & above ..	2,404	1,752	2,334	4,086	1,054	197	2,185	2,382	9,287	3,567	78,048	81,615
	All Size Classes ..	**49,912**	**19,003**	**10,930**	**29,933**	**27,704**	**2,273**	**17,403**	**19,676**	**3,67,137**	**38,620**	**6,50,895**	**6,89,515**

Division : Nasik

TABLE 6 *(Continued)*

District : Nasik
(Area in Hectares)

Sr. No.	Size Class	*Gram*				*Tur*				*Udid*			
		No. of Holdings	Irrigated	Unirrigated	Total	No. of Holdings	Irrigated	Unirrigated	Total	No. of Holdings	Irrigated	Unirrigated	Total
1	**2**	**36**	**37**	**38**	**39**	**40**	**41**	**42**	**43**	**44**	**45**	**46**	**47**
1	Below 1.0 ha ..	3,756	397	659	1,056	1,986	36	234	270	2,720	0	527	527
2	1.0 to 2.0 ha ..	7,110	1,193	1,487	2,680	4,568	69	857	926	5,684	6	1,813	1,819
3	2.0 to 4.0 ha ..	9,557	1,766	2,673	4,439	5,476	106	1,438	1,544	7,105	8	3,442	3,450
4	4.0 to 10.0 ha ..	7,882	1,431	3,689	5,120	5,132	167	2,075	2,242	6,921	2	4,868	4,870
5	10.0 ha & above ..	2,193	625	2,521	3,146	1,274	19	825	844	1,543	0	2,016	2,016
	All Size Classes ..	**30,498**	**5,412**	**11,029**	**16,441**	**18,436**	**397**	**5,429**	**5,826**	**23,973**	**16**	**12,666**	**12,682**

Sr. No.	Size Class	*Mug*				*Other Pulses*				*Total Pulses*			
		No. of Holdings	Irrigated	Unirrigated	Total	No. of Holdings	Irrigated	Unirrigated	Total	No. of Holdings	Irrigated	Unirrigated	Total
1	**2**	**48**	**49**	**50**	**51**	**52**	**53**	**54**	**55**	**56**	**57**	**58**	**59**
1	Below 1.0 ha ..	1,228	8	127	135	5,879	10	851	861	13,412	451	2,398	2,849
2	1.0 to 2.0 ha ..	4,457	19	405	424	15,437	56	3,257	3,313	28,721	1,343	7,819	9,162
3	2.0 to 4.0 ha ..	5,864	47	753	800	20,214	50	6,648	6,698	36,190	1,977	14,954	16,931
4	4.0 to 10.0 ha ..	5,143	71	1,100	1,171	16,645	116	9,177	9,293	28,655	1,787	20,909	22,696
5	10.0 ha & above ..	1,187	4	387	391	3,188	12	3,539	3,551	5,981	660	9,288	9,948
	All Size Classes ..	**17,879**	**149**	**2,772**	**2,921**	**61,363**	**244**	**23,472**	**23,716**	**1,12,959**	**6,218**	**55,368**	**61,586**

Sr. No.	Size Class	*Total Foodgrains*				*Sugarcane*				*Chillies*			
		No. of Holdings	Irrigated	Unirrigated	Total	No. of Holdings	Irrigated	Unirrigated	Total	No. of Holdings	Irrigated	Unirrigated	Total
1	**2**	**60**	**61**	**62**	**63**	**64**	**65**	**66**	**67**	**68**	**69**	**70**	**71**
1	Below 1.0 ha ..	1,00,324	4,711	47,073	51,784	0	0	0	0	0	0	0	0
2	1.0 to 2.0 ha ..	1,09,529	10,971	1,28,228	1,39,199	0	0	0	0	0	0	0	0
3	2.0 to 4.0 ha ..	97,301	13,754	2,05,565	2,19,319	0	0	0	0	0	0	0	0
4	4.0 to 10.0 ha ..	56,670	11,175	2,38,061	2,49,236	0	0	0	0	0	0	0	0
5	10.0 ha & above ..	9,353	4,227	87,336	91,563	0	0	0	0	0	0	0	0
	All Size Classes ..	**3,73,177**	**44,838**	**7,06,263**	**7,51,101**	**0**	**0**	**0**	**0**	**0**	**0**	**0**	**0**

Please see Supplement for Sugarcane & Chillies Crops. (District level corrected figs.)

92

Division : Nasik

TABLE 6 *(Continued)*

District : Nasik
(Area in Hectares)

Sr. No.	Size Class	*Ginger*				*Turmeric*				*Arecanut*			
		No. of Holdings	Irrigated	Unirrigated	Total	No. of Holdings	Irrigated	Unirrigated	Total	No. of Holdings	Irrigated	Unirrigated	Total
1	**2**	**72**	**73**	**74**	**75**	**76**	**77**	**78**	**79**	**80**	**81**	**82**	**83**
1	Below 1.0 ha ..	14	2	0	2	42	19	0	19	0	0	0	0
2	1.0 to 2.0 ha ..	30	3	0	3	9	1	0	1	0	0	0	0
3	2.0 to 4.0 ha ..	15	3	0	3	3	0	0	0	0	0	0	0
4	4.0 to 10.0 ha ..	4	1	0	1	5	1	0	1	0	0	0	0
5	10.0 ha & above ..	0	0	0	0	0	0	0	0	0	0	0	0
	All Size Classes ..	**63**	**9**	**0**	**9**	**59**	**21**	**0**	**21**	**0**	**0**	**0**	**0**

Sr. No.	Size Class	*Garlic*				*Coriander*				*Other Condiments and Spices*			
		No. of Holdings	Irrigated	Unirrigated	Total	No. of Holdings	Irrigated	Unirrigated	Total	No. of Holdings	Irrigated	Unirrigated	Total
1	**2**	**84**	**85**	**86**	**87**	**88**	**89**	**90**	**91**	**92**	**93**	**94**	**95**
1	Below 1.0 ha ..	9	1	0	1	251	50	4	54	22	5	0	5
2	1.0 to 2.0 ha ..	86	11	1	12	343	83	12	95	75	17	17	34
3	2.0 to 4.0 ha ..	38	4	6	10	321	85	13	98	62	2	25	27
4	4.0 to 10.0 ha ..	40	5	3	8	187	77	10	87	79	8	42	50
5	10.0 ha & above ..	11	1	0	1	14	5	0	5	8	0	13	13
	All Size Classes ..	**184**	**22**	**10**	**32**	**1,116**	**300**	**39**	**339**	**246**	**32**	**97**	**129**

Sr. No.	Size Class	*Total Condiments and Spices*				*Mango*				*Citrus Fruits*			
		No. of Holdings	Irrigated	Unirrigated	Total	No. of Holdings	Irrigated	Unirrigated	Total	No. of Holdings	Irrigated	Unirrigated	Total
1	**2**	**96**	**97**	**98**	**99**	**100**	**101**	**102**	**103**	**104**	**105**	**106**	**107**
1	Below 1.0 ha ..	2,818	263	114	377	33	2	5	7	81	20	0	20
2	1.0 to 2.0 ha ..	5,817	666	254	920	49	9	13	22	154	56	0	56
3	2.0 to 4.0 ha ..	6,377	855	277	1,132	114	61	22	83	244	91	0	91
4	4.0 to 10.0 ha ..	4,388	568	289	857	118	30	54	84	208	97	0	97
5	10.0 ha & above ..	849	137	223	360	48	33	19	52	17	8	0	8
	All Size Classes ..	**20,249**	**2,249**	**2,489**	**1,157**	**362**	**135**	**113**	**248**	**704**	**272**	**0**	**272**

93

Division : Nasik

TABLE 6 *(Continued)*

District : Nasik
(Area in Hectares)

Sr. No.	Size Class	*Banana*				*Grapes*				*Pomegranate*			
		No. of Holdings	Irrigated	Unirrigated	Total	No. of Holdings	Irrigated	Unirrigated	Total	No. of Holdings	Irrigated	Unirrigated	Total
1	**2**	**108**	**109**	**110**	**111**	**112**	**113**	**114**	**115**	**116**	**117**	**118**	**119**
1	Below 1.0 ha ..	10	4	0	4	2,790	1,014	0	1,014	226	61	8	69
2	1.0 to 2.0 ha ..	44	13	0	13	4,372	2,503	0	2,503	915	370	9	379
3	2.0 to 4.0 ha ..	54	25	0	25	4,270	2,839	0	2,839	1,045	482	11	493
4	4.0 to 10.0 ha ..	21	6	0	6	2,374	1,904	0	1,904	482	273	10	283
5	10.0 ha & above ..	0	0	0	0	346	326	0	326	76	59	3	62
	All Size Classes ..	**129**	**48**	**0**	**48**	**14,152**	**8,586**	**0**	**8,586**	**2,744**	**1,245**	**41**	**1,286**

Sr. No.	Size Class	*Papaya*				*Guava*				*Cashewnut*			
		No. of Holdings	Irrigated	Unirrigated	Total	No. of Holdings	Irrigated	Unirrigated	Total	No. of Holdings	Irrigated	Unirrigated	Total
1	**2**	**120**	**121**	**122**	**123**	**124**	**125**	**126**	**127**	**128**	**129**	**130**	**131**
1	Below 1.0 ha ..	0	0	0	0	338	90	6	96	0	0	0	0
4	1.0 to 2.0 ha ..	10	4	0	4	420	149	18	167	3	0	1	1
5	2.0 to 4.0 ha ..	3	1	0	1	716	336	39	375	29	0	10	10
7	4.0 to 10.0 ha ..	0	0	0	0	515	316	5	321	0	0	0	0
10	10.0 ha & above ..	0	0	0	0	79	47	17	64	4	0	0	0
	All Size Classes ..	**36**	**10**	**0**	**10**	**2,068**	**938**	**85**	**1,023**	**36**	**0**	**11**	**11**

Sr. No.	Size Class	*Other Fruit Crops*				*Total Fruit Crops*				*Potato*			
		No. of Holdings	Irrigated	Unirrigated	Total	No. of Holdings	Irrigated	Unirrigated	Total	No. of Holdings	Irrigated	Unirrigated	Total
1	**2**	**132**	**133**	**134**	**135**	**136**	**137**	**138**	**139**	**140**	**141**	**142**	**143**
1	Below 1.0 ha ..	213	29	13	42	3,608	1,220	32	1,252	50	12	0	12
2	1.0 to 2.0 ha ..	232	101	9	110	5,812	3,206	50	3,256	104	29	1	30
3	2.0 to 4.0 ha ..	456	192	82	274	6,362	4,030	164	4,194	145	38	6	44
4	4.0 to 10.0 ha ..	277	121	149	270	3,532	2,748	218	2,966	109	38	1	39
5	10.0 ha & above ..	65	139	197	336	530	612	236	848	17	3	0	3
	All Size Classes ..	**65**	**139**	**450**	**1,032**	**19,844**	**11,816**	**700**	**12,516**	**425**	**120**	**8**	**128**

Division :Nasik

TABLE 6 *(Continued)*

District : Nasik
(Area in Hectares)

Sr. No.	Size Class	*Onion*				*Tomato*				*Brinjal*			
		No. of Holdings	Irrigated	Unirrigated	Total	No. of Holdings	Irrigated	Unirrigated	Total	No. of Holdings	Irrigated	Unirrigated	Total
1	**2**	**144**	**145**	**146**	**147**	**148**	**149**	**150**	**151**	**152**	**153**	**154**	**155**
1	Below 1.0 ha ..	6,615	1,698	91	1,789	2,690	589	103	692	699	127	11	138
2	1.0 to 2.0 ha ..	14,330	4,492	118	4,610	3,666	1,119	93	1,212	1,049	231	11	242
3	2.0 to 4.0 ha ..	15,442	5,885	132	6,017	3,687	1,246	178	1,424	1,003	235	4	239
4	4.0 to 10.0 ha ..	10,074	4,982	188	5,170	2,163	881	78	959	530	153	10	163
5	10.0 ha & above ..	1,643	1,038	96	1,134	321	131	24	155	83	33	0	33
	All Size Classes ..	**48,104**	**18,095**	**625**	**18,720**	**12,527**	**3,966**	**476**	**4,442**	**3,364**	**779**	**36**	**815**

Sr. No.	Size Class	*Lady's finger*				*Cabbage*				*Other Vegetables*			
		No. of Holdings	Irrigated	Unirrigated	Total	No. of Holdings	Irrigated	Unirrigated	Total	No. of Holdings	Irrigated	Unirrigated	Total
1	**2**	**156**	**157**	**158**	**159**	**160**	**161**	**162**	**163**	**164**	**165**	**166**	**167**
1	Below 1.0 ha ..	222	37	8	45	880	222	3	225	1,396	312	26	338
2	1.0 to 2.0 ha ..	363	65	21	86	1,221	369	9	378	1,501	518	37	555
3	2.0 to 4.0 ha ..	383	75	26	101	1,243	525	6	531	1,343	494	13	507
4	4.0 to 10.0 ha ..	199	32	4	36	780	372	0	372	808	338	13	351
5	10.0 ha & above ..	61	18	3	21	164	90	1	91	94	87	4	91
	All Size Classes ..	**1,228**	**227**	**62**	**289**	**4,288**	**1,578**	**19**	**1,597**	**5,142**	**1,749**	**93**	**1,842**

Sr. No.	Size Class	*Total Vegetables*				*Total Food Crops*				*Groundnut*			
		No. of Holdings	Irrigated	Unirrigated	Total	No. of Holdings	Irrigated	Unirrigated	Total	No. of Holdings	Irrigated	Unirrigated	Total
1	**2**	**168**	**169**	**170**	**171**	**172**	**173**	**174**	**175**	**176**	**177**	**178**	**179**
1	Below 1.0 ha ..	11,046	2,997	242	3,239	1,09,042	11,087	47,461	58,548	9,304	339	2,516	2,855
2	1.0 to 2.0 ha ..	19,298	6,823	290	7,113	1,14,517	27,248	1,28,822	1,56,070	16,926	874	6,842	7,716
3	2.0 to 4.0 ha ..	19,787	8,498	365	8,863	99,388	35,100	2,06,371	2,41,471	19,098	866	10,788	11,654
4	4.0 to 10.0 ha ..	12,494	6,796	294	7,090	57,369	27,422	2,38,862	2,66,284	14,353	651	12,503	13,154
5	10.0 ha & above ..	2,006	1,400	128	1,528	9,419	7,685	87,923	95,608	2,438	72	4,604	4,676
	All Size Classes ..	**64,621**	**26,514**	**1,319**	**27,833**	**3,89,735**	**1,08,542**	**7,09,439**	**8,17,981**	**62,119**	**2,802**	**37,253**	**40,055**

Division : Nasik

TABLE 6 *(Continued)*

District : Nasik
(Area in Hectares)

Sr. No.	Size Class	*Til*				*Linseed*				*Coconut*			
		No. of Holdings	Irrigated	Unirrigated	Total	No. of Holdings	Irrigated	Unirrigated	Total	No. of Holdings	Irrigated	Unirrigated	Total
1	**2**	**180**	**181**	**182**	**183**	**184**	**185**	**186**	**187**	**188**	**189**	**190**	**191**
1	Below 1.0 ha ..	61	0	11	11	94	1	23	24	17	1	2	3
2	1.0 to 2.0 ha ..	111	10	9	19	0	24	4	12	28	0	17	19
3	2.0 to 4.0 ha ..	180	8	80	88	55	15	46	61	64	15	32	47
4	4.0 to 10.0 ha ..	140	52	40	92	20	8	1	9	81	1	93	94
5	10.0 ha & above ..	57	43	123	166	4	0	2	2	17	0	51	51
	All Size Classes ..	**549**	**113**	**263**	**376**	**197**	**28**	**80**	**108**	**207**	**17**	**197**	**214**

Sr. No.	Size Class	*Safflower*				*Other Oilseeds*				*Total Oilseeds*			
		No. of Holdings	Irrigated	Unirrigated	Total	No. of Holdings	Irrigated	Unirrigated	Total	No. of Holdings	Irrigated	Unirrigated	Total
1	**2**	**192**	**193**	**194**	**195**	**196**	**197**	**198**	**199**	**200**	**201**	**202**	**203**
1	Below 1.0 ha ..	142	0	70	70	1,621	12	429	441	10,823	353	3,051	3,404
2	1.0 to 2.0 ha ..	514	13	319	332	2,833	48	1,294	1,342	19,554	949	8,491	9,440
3	2.0 to 4.0 ha ..	770	40	516	556	4,045	93	2,793	2,886	22,792	1,037	14,255	15,292
4	4.0 to 10.0 ha ..	1,136	1	1,177	1,178	3,581	104	3,801	3,905	17,814	817	17,615	18,432
5	10.0 ha & above ..	238	0	416	416	908	42	1,728	1,770	3,273	157	6,924	7,081
	All Size Classes ..	**2,800**	**54**	**2,498**	**2,552**	**12,988**	**299**	**10,045**	**10,344**	**74,256**	**3,313**	**6,924**	**53,649**

Sr. No.	Size Class	*Cotton*				*Other Fibre Crops*				*Total Fibre Crops*			
		No. of Holdings	Irrigated	Unirrigated	Total	No. of Holdings	Irrigated	Unirrigated	Total	No. of Holdings	Irrigated	Unirrigated	Total
1	**2**	**204**	**205**	**206**	**207**	**208**	**209**	**210**	**211**	**212**	**213**	**214**	**215**
1	Below 1.0 ha ..	122	21	9	30	120	0	41	41	243	21	50	71
2	1.0 to 2.0 ha ..	629	102	167	269	227	19	109	128	853	121	276	397
3	2.0 to 4.0 ha ..	740	103	324	427	356	21	211	232	1,093	124	535	659
4	4.0 to 10.0 ha ..	649	94	388	482	379	65	423	488	1,029	159	811	970
5	10.0 ha & above ..	77	12	155	167	106	4	214	218	183	16	369	385
	All Size Classes ..	**2,217**	**332**	**1,043**	**1,375**	**1,188**	**109**	**998**	**1,107**	**3,401**	**441**	**2,041**	**2,482**

Division :Nasik

TABLE 6 *(Continued)*

District : Nasik
(Area in Hectares)

Sr. No.	Size Class	*Tobacco*				*Other Drugs & Narcotics*				*Total Drugs & Narcotics*			
		No. of Holdings	Irrigated	Unirrigated	Total	No. of Holdings	Irrigated	Unirrigated	Total	No. of Holdings	Irrigated	Unirrigated	Total
1	**2**	**216**	**217**	**218**	**219**	**220**	**221**	**222**	**223**	**224**	**225**	**226**	**227**
1	Below 1.0 ha ..	71	0	32	22	17	1	1	2	88	1	23	24
2	1.0 to 2.0 ha ..	10	0	7	7	16	3	3	6	26	3	10	13
3	2.0 to 4.0 ha ..	34	0	29	29	24	4	16	20	58	4	45	49
4	4.0 to 10.0 ha ..	0	0	0	0	10	0	33	33	10	0	33	33
5	10.0 ha & above ..	5	0	7	7	3	2	0	2	8	2	7	9
	All Size Classes ..	**120**	**0**	**65**	**65**	**70**	**10**	**53**	**63**	**190**	**10**	**118**	**128**

Sr. No.	Size Class	*Green Manure*				*Fodder Crops*				*Other Non-food Crops*			
		No. of Holdings	Irrigated	Unirrigated	Total	No. of Holdings	Irrigated	Unirrigated	Total	No. of Holdings	Irrigated	Unirrigated	Total
1	**2**	**228**	**229**	**230**	**231**	**232**	**233**	**234**	**235**	**236**	**237**	**238**	**239**
1	Below 1.0 ha ..	229	38	14	52	8,395	526	1,402	1,928	352	48	34	82
2	1.0 to 2.0 ha ..	348	72	81	153	12,324	1,104	4,690	5,794	518	131	160	291
3	2.0 to 4.0 ha ..	359	77	127	204	14,496	1,412	11,272	12,684	490	171	225	396
4	4.0 to 10.0 ha ..	227	80	113	193	10,982	1,078	20,321	21,390	248	76	178	254
5	10.0 a & above ..	35	9	295	304	2,021	150	13,153	13,303	24	2	64	66
	All Size Classes ..	**1,198**	**276**	**630**	**906**	**48,218**	**4,270**	**50,838**	**55,108**	**1,632**	**428**	**661**	**1,089**

Sr. No.	Size Class	*Total Non-food Crops*				*Kharif Jowar*				*Rabi Jowar*			
		No. of Holdings	Irrigated	Unirrigated	Total	No. of Holdings	Irrigated	Unirrigated	Total	No. of Holdings	Irrigated	Unirrigated	Total
1	**2**	**240**	**241**	**242**	**243**	**244**	**245**	**246**	**247**	**248**	**249**	**250**	**251**
1	Below 1.0 ha ..	18,465	987	4,574	5,561	6,930	422	1,795	2,217	4,261	570	1,576	2,146
2	1.0 to 2.0 ha ..	30,195	2,380	13,708	16,088	9,796	439	4,700	5,139	7,396	1,514	5,190	16,363
3	2.0 to 4.0 ha ..	34,054	2,825	26,459	29,284	11,050	455	4,050	8,505	8,534	2,055	8,885	10,940
4	4.0 to 10.0 ha ..	25,364	2,210	39,071	41,281	8,224	356	9,259	9,615	6,009	1,512	10,282	11,794
5	10.0 ha & above ..	4,518	336	20,812	21,148	1,657	130	3,484	3,614	1,611	295	5,915	6,210
	All Size Classes ..	**1,12,596**	**8,738**	**1,04,624**	**1,13,362**	**37,647**	**1,802**	**27,288**	**29,090**	**27,811**	**5,946**	**31,848**	**37,794**

AGRICULTURAL CENSUS 1990-91, MAHARASHTRA STATE

Division : Nasik — ***District : Dhule***

TABLE 1

Number and Area of Operational Holdings

(Area in Hectares)

Sr. No.	Size Class	Individual Holdings		Joint Holdings		Institutional Holdings		Total Holdings		Average size of a Holding			
		No.	Area	No.	Area	No.	Area	No.	Area	Individual holding	Joint holding	Institutional holding	Total holding
1	2	3	4	5	6	7	8	9	10	11	12	13	14
1	Below 1.0 ha ..	56,104	36,510	7,189	3,591	111	65	63,404	40,166	0.65	0.49	0.58	0.63
2	1.0 to 2.00 ha ..	95,862	1,41,793	7,235	10,687	102	156	1,03,199	1,52,636	1.47	1.47	1.52	1.47
3	2.0 to 4.00 ha ..	72,104	1,98,382	7,520	21,488	75	219	79,699	2,20,089	2.75	2.85	2.92	2.76
4	4.0 to 10.0 ha ..	37,646	2,17,885	6,899	41,736	112	646	44,657	2,60,267	5.78	6.04	5.76	5.82
5	10.0 ha & above ..	3,159	42,762	1,024	14,734	95	3,139	4,278	60,635	13.53	14.38	33.04	14.17
	All Size Classes ..	**2,64,875**	**6,37,332**	**29,867**	**92,236**	**495**	**4,225**	**2,95,237**	**7,33,793**	**2.40**	**3.08**	**8.53**	**2.48**

Division : Nasik — ***District : Dhule***

TABLE 2

Estimated Number and Area of Operational Holdings by Tenancy Status

(Area in Hectares)

Sr. No.	Size Class	Total Holdings		Wholly owned and Self-operated holdings		Wholly Leased-in Holdings		Wholly Otherwise Operated Holdings		Partly Owned, Partly Leased-in & Partly Otherwise operated Holdings				
											Owened	Leased-in	Otherwise Operated	Total
		No.	Area	No.	Area	No.	Area	No.	Area	No.	Area	Area	Area	Area
1	2	3	4	5	6	7	8	9	10	11	12	13	14	15
1	Below 1.0 ha ..	63,404	40,166	63,302	40,152	15	9	0	0	87	0	5	0	5
2	1.0 to 2.0 ha ..	1,03,199	1,52,636	1,03,135	1,52,539	42	64	5	7	17	12	14	0	26
3	2.0 to 4.0 ha ..	79,699	2,20,089	79,639	2,19,920	16	53	7	16	37	57	17	26	100
4	4.0 to 10.0 ha ..	44,657	2,60,267	44,628	2,60,091	0	0	0	0	29	81	26	69	176
5	10.0 ha & above ..	4,278	60,635	4,265	60,393	7	76	0	0	6	83	0	83	166
	All Size Classes ..	**2,95,237**	**7,33,793**	**2,94,969**	**7,33,095**	**80**	**202**	**12**	**23**	**176**	**233**	**62**	**178**	**473**

Note : Col. 15 = Cols. 12 + 13 + 14

Division : Nasik — ***District : Dhule***

TABLE 3

Estimated Area under different Land Use

(Area in Hectares)

Sr. No.	Size Class	Total Holdings		Net Area Sown	Area Under Current Fallows	*Net Cultivated Area* (Col. 5+6)	Other Uncultivated Land Excluding Fallow Land	Fallow Land Other than Current Fallows	Culturable Waste Land	*Total Uncultivated Land* (Col. 8+9+10)	*Land not Available for Cultivation*
		No.	Area								
1	2	3	4	5	6	7	8	9	10	11	12
1	Below 1.0 ha ..	63,404	40,166	38,710	667	39,377	23	9	6	38	751
2	1.0 to 2.0 ha ..	1,03,199	1,52,636	1,45,715	2,169	1,47,884	100	52,	81	233	4,519
3	2.0 to 4.0 ha ..	79,699	2,20,089	2,05,087	4,406	2,09,493	248	183	166	597	9,999
4	4.0 to 10.0 ha ..	44,657	2,60,267	2,34,375	7,537	2,41,912	293	196	320	809	17,546
5	10.0 ha & above ..	4,278	60,635	50,612	2,420	53,032	225	330	88	643	6,960
	All Size Classes ..	**2,95,237**	**7,33,793**	**6,74,499**	**17,199**	**6,91,698**	**889**	**770**	**661**	**2,320**	**39,775**

Note : Col. 7 = Cols. 5 + 6 Col. 11 = Cols. 8 + 9 + 10

Division : Nasik — ***District : Dhule***

TABLE 4

Estimated Number of Operational Holdings by Irrigation Status

(Area in Hectares)

Sr. No.	Size Class	Total Holdings		Wholly Irrigated Holdings		Wholly Unirrigated Holdings		Partly Irrigated Holdings			Holdings Receiving Irrigation	
									Total Area	Irrigated Area		Net Irri. Area
		No.	Area	No.	Area	No.	Area	No.			No.	
1	2	3	4	5	6	7	8	9	10	11	12	13
1	Below 1.0 ha ..	63,404	40,166	4,643	2,410	53,253	33,629	3,857	2,671	1,301	8,500	3,7711
2	1.0 to 2.0 ha ..	1,03,199	1,52,636	3,497	4,705	87,836	1,24,594	11,297	16,416	6,406	14,794	11,111
3	2.0 to 4.0 ha ..	79,699	2,20,089	1,540	3,622	63,655	1,63,767	14,010	37,698	11,859	15,550	15,481
4	4.0 to 10.0 ha ..	44,657	2,60,267	340	1,475	32,326	1,69,155	11,522	63,745	15,547	11,862	17,022
5	10.0 ha & above ..	4,278	60,635	6	60	2,955	33,580	1,304	16,972	2,838	1,310	2,898
	All Size Classes ..	**2,95,237**	**7,33,793**	**10,026**	**12,272**	**2,40,025**	**5,24,725**	**41,990**	**1,37,502**	**37,951**	**52,016**	**50,223**

Division : Nasik — ***District : Dhule***

TABLE 5(A)

Estimated Number of Operational Holdings, receiving Irrigation and Area Irrigated by Different Sources

(Area in Hectares)

Sr. No.	Size Class	Total Holdings		Canals		Tanks		Wells		Tubewells		Other Sources		Exclusive No. of Irrigated Holdings	Net Irrigated Area
		No.	Area	No.	Area	No.	Area	No.	Area	No.	Area	No.	Area		
1	2	3	4	5	6	7	8	9	10	11	12	13	14	15	16
1	Below 1.0 ha ..	63,404	40,166	1,373	585	0	0	5,954	2,536	79	53	1,126	537	8,500	3,711
2	1.0 to 2.0 ha ..	1,03,199	1,52,636	1,307	954	7	9	11,276	8,189	304	335	2,102	1,624	14,794	11,111
3	2.0 to 4.0 ha ..	79,699	2,20,089	1,010	908	12	9	12,362	11,777	354	481	1,924	2,306	15,550	15,481
4	4.0 to 10.0 ha ..	44,657	2,60,267	659	684	24	4	9,676	13,519	329	761	1,240	2,054	11,862	17,022
5	10.0 ha & above ..	4,278	60,635	67	79	0	0	1,183	2,694	14	53	54	72	1,310	2,898
	All Size Classes ..	**2,95,237**	**7,33,793**	**4,416**	**3,210**	**43**	**22**	**40,451**	**38,715**	**1,080**	**1,683**	**6,446**	**6,593**	**552,016**	**50,223**

Division : Nasik — ***District : Dhule***

TABLE 5(B)

Estimated Number of Wells and Tubewells

(Area in Hectares)

Sr. No.	Size Class	Total Holdings		Number of Wells					Number of Tubewells		
				In Use				Not in Use			
				With Pumpsets			Without Pumpsets				
		No.	Area	Electric	Diesel	Total			Electric	Diesel	Total
1	2	3	4	5	6	7	8	9	10	11	12
1	Below 1.0 ha ..	63,404	40,166	2,693	27	2,720	39	312	79	0	79
2	1.0 to 2.0 ha ..	1,03,199	1,52,636	5,103	32	5,135	31	666	343	0	343
3	2.0 to 4.0 ha ..	79,699	2,20,089	6,310	76	6,386	20	642	366	0	366
4	4.0 to 10.0 ha ..	44,657	2,60,267	5,454	35	5,489	16	614	329	0	329
5	10.0 ha & above ..	4,278	60,635	665	0	665	0	51	14	0	14
	All Size Classes ..	**2,95,237**	**7,33,793**	**20,225**	**170**	**20,395**	**106**	**2,285**	**1,131**	**0**	**1,131**

Division : Nasik

TABLE 6

District : Dhule

Estimated Irrigated and Unirrigated Area under Different Crops

(Area in Hectares)

Sr. No.	Size Class	Total Holdings		Gross Cropped Area			Rice			
		No.	Area	Irrigated	Unirrigated	Total	No. of Holdings	Irrigated	Unirrigated	Total
1	2	3	4	5	6	7	8	9	10	11
1	Below 1.0 ha ..	63,404	40,166	3,969	38,725	42,694	9,179	77	3,452	3,529
2	1.0 to 2.0 ha ..	1.03,199	1,52,636	11,741	1,46,012	1,57,753	18,473	151	11,599	11,756
3	2.0 to 4.0 ha ..	79,699	2,20,089	16,152	2,05,899	2,22,051	14,147	172	12,121	12,293
4	4.0 to 10.0 ha ..	44,657	2,60,267	17,690	2,35,753	2,53,443	7,049	210	9,698	9,908
5	10.0 ha & above ..	4,278	60,635	3,057	51,200	54,257	587	2	1,403	1,405
	All Size Classes ..	**2,95,237**	**7,33,793**	**52,609**	**6,77,589**	**7,30,198**	**49,435**	**612**	**38,273**	**38,885**

Division : Nasik

TABLE 6 *(Continued)*

District : Dhule

(Area in Hectares)

Sr. No.	Size Class	*Jowar **				*Bajri*				*Nagli*			
		No. of Holdings	Irrigated	Unirrigated	Total	No. of Holdings	Irrigated	Unirrigated	Total	No. of Holdings	Irrigated	Unirrigated	Total
1	2	12	13	14	15	16	17	18	19	20	21	22	23
1	Below 1.0 ha ..	21,631	225	10,633	10,858	19,561	451	10,044	10,495	1,124	0	500	500
2	1.0 to 2.0 ha ..	45,501	722	39,535	40,257	35,617	839	35,323	36,162	3,479	0	2,386	2,386
3	2.0 to 4.0 ha ..	39,450	663	51,435	52,098	35,286	1,079	54,009	55,088	3,797	0	3,876	3,876
4	4.0 to 10.0 ha ..	26,042	406	56,673	57,079	24,858	880	65,379	66,259	2,264	0	3,465	3,465
5	10.0 ha & above ..	2,726	20	11,590	11,610	3,013	68	15,385	15,453	90	0	306	306
	All Size Classes ..	**1,35,350**	**2,036**	**1,69,866**	**1,71,902**	**1,18,335**	**3,317**	**1,80,140**	**1,83,457**	**10,754**	**0**	**10,533**	**10,533**

Note : * = Break up of Jowar in Kharif Jowar, Rabi Jowar. Refer Col. no. 244 to 251.

Sr. No.	Size Class	*Wheat*				*Other Cereals*				*Total Cereals*			
		No. of Holdings	Irrigated	Unirrigated	Total	No. of Holdings	Irrigated	Unirrigated	Total	No. of Holdings	Irrigated	Unirrigated	Total
1	2	24	25	26	27	28	29	30	31	32	33	34	35
1	Below 1.0 ha ..	2,295	628	113	741	2,535	20	1,110	1,130	46,832	1,401	25,852	27,253
2	1.0 to 2.0 ha ..	4,410	1,693	327	2,020	8,130	88	5,533	5,621	82,220	3,493	94,703	98,196
3	2.0 to 4.0 ha ..	4,796	2,094	510	2,604	8,594	105	10,385	10,490	67,719	4,113	1,32,336	1,36,449
4	4.0 to 10.0 ha ..	3,566	1,957	675	2,632	6,445	63	12,683	12,746	40,475	3,516	1,48,573	1,52,089
5	10.0 ha & above ..	521	704	85	789	70,5	14	3,076	3,090	4,052	808	31,845	32,653
	All Size Classes ..	**15,588**	**7,076**	**1,710**	**8,786**	**26,409**	**290**	**32,787**	**33,077**	**2,41,298**	**13,331**	**4,33,309**	**4,46,640**

Division : Nasik

TABLE 6 *(Continued)*

District : Dhule

(Area in Hectares)

Sr. No.	Size Class	*Gram*				*Tur*				*Udid*			
		No. of Holdings	Irrigated	Unirrigated	Total	No. of Holdings	Irrigated	Unirrigated	Total	No. of Holdings	Irrigated	Unirrigated	Total
1	2	36	37	38	39	40	41	42	43	44	45	46	47
1	Below 1.0 ha ..	1,112	80	264	344	5,530	15	869	884	1,998	4	817	821
2	1.0 to 2.0 ha ..	2,634	327	837	1,164	14,093	42	3,852	3,894	7,742	3	4,827	4,830
3	2.0 to 4.0 ha ..	2,685	319	1,119	1,438	10,141	28	5,008	5,036	8,301	11	6,905	6,916
4	4.0 to 10.0 ha ..	2,097	360	1,443	1,803	6,446	32	5,645	5,677	5,651	21	7,463	7,484
5	10.0 ha & above ..	277	133	465	598	637	0	875	875	541	3	1,183	1,186
	All Size Classes ..	**8,805**	**1,219**	**4,128**	**5,347**	**36,847**	**117**	**16,249**	**16,366**	**24,233**	**42**	**21,195**	**21,237**

Sr. No.	Size Class	*Mug*				*Other Pulses*				*Total Pulses*			
		No. of Holdings	Irrigated	Unirrigated	Total	No. of Holdings	Irrigated	Unirrigated	Total	No. of Holdings	Irrigated	Unirrigated	Total
1	2	48	49	50	51	52	53	54	55	56	57	58	59
1	Below 1.0 ha ..	3,950	11	2,004	2,015	1,128	3	302	305	12,498	113	4,256	4,369
2	1.0 to 2.0 ha ..	9,819	101	7,279	7,380	4,908	11	1,816	1,827	32,994	484	18,611	19,095
3	2.0 to 4.0 ha ..	9,575	114	9,578	9,692	6,503	10	4,405	4,415	29,572	482	27,015	27,497
4	4.0 to 10.0 ha ..	7,335	65	11,078	11,143	6,429	9	8,868	8,877	20,850	487	34,497	34,984
5	10.0 ha & above ..	723	1	1,524	1,525	1,345	6	4,509	4,515	2,595	143	8,556	8,699
	All Size Classes ..	**31,402**	**292**	**31,463**	**31,755**	**20,313**	**39**	**19,900**	**19,939**	**98,509**	**1,709**	**92,935**	**94,644**

Sr. No.	Size Class	*Total Foodgrains*				*Sugarcane*				*Chillies*			
		No. of Holdings	Irrigated	Unirrigated	Total	No. of Holdings	Irrigated	Unirrigated	Total	No. of Holdings	Irrigated	Unirrigated	Total
1	2	60	61	62	63	64	65	66	67	68	69	70	71
1	Below 1.0 ha ..	50,473	1,514	30,108	31,622	0	0	0	0	0	0	0	0
2	1.0 to 2.0 ha ..	88,953	3,977	1,13,314	1,17,291	0	0	0	0	0	0	0	0
3	2.0 to 4.0 ha ..	72,426	4,595	1,59,351	1,63,946	0	0	0	0	0	0	0	0
4	4.0 to 10.0 ha ..	42,533	4,003	1,83,070	1,87,073	0	0	0	0	0	0	0	0
5	10.0 ha & above ..	4,164	951	40,401	41,352	0	0	0	0	0	0	0	0
	All Size Classes ..	**2,58,549**	**15,040**	**5,26,244**	**5,41,284**	**0**	**0**	**0**	**0**	**0**	**0**	**0**	**0**

Please see Supplement for Sugarcane & Chillies Crops. (District level corrected data)

Division : Nasik

TABLE 6 *(Continued)*

District : Dhule
(Area in Hectares)

Sr. No.	Size Class	*Ginger*				*Turmeric*				*Arecanut*			
		No. of Holdings	Irrigated	Unirrigated	Total	No. of Holdings	Irrigated	Unirrigated	Total	No. of Holdings	Irrigated	Unirrigated	Total
1	**2**	**72**	**73**	**74**	**75**	**76**	**77**	**78**	**79**	**80**	**81**	**82**	**83**
1	Below 1.0 ha ..	1	0	0	0	0	0	0	0	0	0	0	0
2	1.0 to 2.0 ha ..	14	6	0	6	0	0	0	0	0	0	0	0
3	2.0 to 4.0 ha ..	16	21	0	21	0	0	0	0	0	0	0	0
4	4.0 to 10.0 ha ..	11	8	0	8	0	0	0	0	0	0	0	0
5	10.0 ha & above ..	0	0	0	0	0	0	0	0	0	0	0	0
	All Size Classes ..	**42**	**35**	**0**	**35**	**0**	**0**	**0**	**0**	**0**	**0**	**0**	**0**

Sr. No.	Size Class	*Garlic*				*Coriander*				*Other Condiments and Spices*			
		No. of Holdings	Irrigated	Unirrigated	Total	No. of Holdings	Irrigated	Unirrigated	Total	No. of Holdings	Irrigated	Unirrigated	Total
1	**2**	**84**	**85**	**86**	**87**	**88**	**89**	**90**	**91**	**92**	**93**	**94**	**95**
1	Below 1.0 ha ..	7	0	2	2	117	9	27	36	81	1	52	53
2	1.0 to 2.0 ha ..	44	14	0	14	194	4	98	102	344	14	339	353
3	2.0 to 4.0 ha ..	14	8	12	20	174	20	115	135	167	3	172	175
4	4.0 to 10.0 ha ..	16	7	0	7	105	48	18	66	80	0	116	116
5	10.0 ha & above ..	16	90	0	90	0	0	0	0	7	0	9	9
	All Size Classes ..	**97**	**119**	**14**	**133**	**590**	**81**	**258**	**339**	**679**	**18**	**688**	**706**

Sr. No.	Size Class	*Total Condiments and Spices*				*Mango*				*Citrus Fruits*			
		No. of Holdings	Irrigated	Unirrigated	Total	No. of Holdings	Irrigated	Unirrigated	Total	No. of Holdings	Irrigated	Unirrigated	Total
1	**2**	**96**	**97**	**98**	**99**	**100**	**101**	**102**	**103**	**104**	**105**	**106**	**107**
1	Below 1.0 ha ..	1,272	231	128	359	16	0	10	10	16	5	0	5
2	1.0 to 2.0 ha ..	3,773	815	580	1,395	9	4	0	4	5	2	0	2
3	2.0 to 4.0 ha ..	4,495	1,330	561	1,891	10	6	0	6	22	12	0	12
4	4.0 to 10.0 ha ..	3,682	1,632	384	2,016	10	9	0	9	38	23	0	23
5	10.0 ha & above ..	483	618	32	650	0	0	0	0	0	0	0	0
	All Size Classes ..	**13,705**	**4,626**	**1,685**	**6,311**	**45**	**19**	**10**	**29**	**81**	**42**	**0**	**42**

Division : Nasik

TABLE 6 *(Continued)*

District : Dhule
(Area in Hectares)

Sr. No.	Size Class	*Banana*				*Grapes*				*Pomegranate*			
		No. of Holdings	Irrigated	Unirrigated	Total	No. of Holdings	Irrigated	Unirrigated	Total	No. of Holdings	Irrigated	Unirrigated	Total
1	**2**	**108**	**109**	**110**	**111**	**112**	**113**	**114**	**115**	**116**	**117**	**118**	**119**
1	Below 1.0 ha ..	281	158	0	158	73	25	0	25	42	8	2	10
2	1.0 to 2.0 ha ..	714	654	0	654	257	115	0	115	24	16	0	16
3	2.0 to 4.0 ha ..	942	985	0	985	296	164	0	164	70	46	11	57
4	4.0 to 10.0 ha ..	1,005	1,384	0	1,384	107	72	0	72	86	44	27	71
5	10.0 ha & above ..	98	180	0	180	16	23	0	23	0	0	0	0
	All Size Classes ..	**3,040**	**3,361**	**0**	**3,361**	**749**	**399**	**0**	**399**	**222**	**114**	**40**	**154**

Sr. No.	Size Class	*Papaya*				*Guava*				*Cashewnut*			
		No. of Holdings	Irrigated	Unirrigated	Total	No. of Holdings	Irrigated	Unirrigated	Total	No. of Holdings	Irrigated	Unirrigated	Total
1	**2**	**120**	**121**	**122**	**123**	**124**	**125**	**126**	**127**	**128**	**129**	**130**	**131**
1	Below 1.0 ha ..	0	0	0	0	47	19	0	19	0	0	0	0
4	1.0 to 2.0 ha ..	14	3	0	3	39	17	6	23	3	0	1	1
5	2.0 to 4.0 ha ..	3	0	0	0	68	9	6	15	5	0	7	7
7	4.0 to 10.0 ha ..	13	12	0	12	10	2	1	3	0	0	0	0
10	10.0 ha & above ..	0	0	0	0	0	0	0	0	0	0	0	0
	All Size Classes ..	**30**	**15**	**0**	**15**	**164**	**47**	**13**	**60**	**8**	**0**	**8**	**8**

Sr. No.	Size Class	*Other Fruit Crops*				*Total Fruit Crops*				*Potato*			
		No. of Holdings	Irrigated	Unirrigated	Total	No. of Holdings	Irrigated	Unirrigated	Total	No. of Holdings	Irrigated	Unirrigated	Total
1	**2**	**132**	**133**	**134**	**135**	**136**	**137**	**138**	**139**	**140**	**141**	**142**	**143**
1	Below 1.0 ha ..	108	16	15	31	551	231	27	258	21	0	8	8
2	1.0 to 2.0 ha ..	117	23	34	57	1,137	834	41	875	119	8	40	48
3	2.0 to 4.0 ha ..	86	16	20	36	1,413	1,238	44	1,282	0	0	0	0
4	4.0 to 10.0 ha ..	39	24	32	56	1,263	1,570	60	1,630	10	1	5	6
5	10.0 ha & above ..	4	7	0	7	117	210	0	210	0	0	0	0
	All Size Classes ..	**354**	**86**	**101**	**187**	**4,481**	**4,083**	**172**	**4,255**	**150**	**9**	**53**	**62**

Division :Nasik

TABLE 6 *(Continued)*

District : Dhule
(Area in Hectares)

Sr. No.	Size Class	*Onion*				*Tomato*				*Brinjal*			
		No. of Holdings	Irrigated	Unirrigated	Total	No. of Holdings	Irrigated	Unirrigated	Total	No. of Holdings	Irrigated	Unirrigated	Total
1	2	144	145	146	147	148	149	150	151	152	153	154	155
1	Below 1.0 ha ..	959	282	32	314	187	48	7	55	100	12	4	16
2	1.0 to 2.0 ha ..	2,164	732	74	806	174	50	11	61	329	18	65	83
3	2.0 to 4.0 ha ..	2,657	953	106	1,059	124	40	0	40	139	38	14	52
4	4.0 to 10.0 ha ..	2,608	1,276	182	1,458	119	40	27	67	63	13	4	17
5	10.0 ha & above ..	381	259	159	418	0	0	0	0	8	2	0	2
	All Size Classes ..	**8,769**	**3,502**	**553**	**4,055**	**604**	**178**	**45**	**223**	**639**	**83**	**87**	**170**

Sr. No.	Size Class	*Lady's finger*				*Cabbage*				*Other Vegetables*			
		No. of Holdings	Irrigated	Unirrigated	Total	No. of Holdings	Irrigated	Unirrigated	Total	No. of Holdings	Irrigated	Unirrigated	Total
1	2	156	157	158	159	160	161	162	163	164	165	166	167
1	Below 1.0 ha ..	86	4	2	6	28	10	0	10	185	22	26	48
2	1.0 to 2.0 ha ..	346	2	34	36	162	56	55	111	416	16	102	118
3	2.0 to 4.0 ha ..	250	5	22	27	73	9	13	22	479	74	93	167
4	4.0 to 10.0 ha ..	402	28	54	82	24	24	0	24	498	34	184	218
5	10.0 ha & above ..	58	0	9	9	18	4	35	39	29	0	4	4
	All Size Classes ..	**1,142**	**39**	**121**	**160**	**305**	**103**	**103**	**206**	**1,607**	**146**	**409**	**555**

Sr. No.	Size Class	*Total Vegetables*				*Other Food Crops*				*Groundnut*			
		No. of Holdings	Irrigated	Unirrigated	Total	No. of Holdings	Irrigated	Unirrigated	Total	No. of Holdings	Irrigated	Unirrigated	Total
1	2	168	169	170	171	172	173	174	175	176	177	178	179
1	Below 1.0 ha ..	1,467	378	79	457	52,938	3,331	30,342	33,673	6,599	333	2,474	2,807
2	1.0 to 2.0 ha ..	3,224	882	381	1,263	91,833	9,839	1,14,316	1,24,155	17,649	948	11,332	12,280
3	2.0 to 4.0 ha ..	3,458	1,119	248	1,367	74,424	13,739	1,60,204	1,73,943	18,644	980	18,337	19,317
4	4.0 to 10.0 ha ..	3,429	1,416	456	1,872	43,395	15,377	1,83,970	1,99,347	13,592	986	21,676	22,662
5	10.0 ha & above ..	467	265	207	472	4,216	2,739	40,640	43,379	1,744	134	5,425	5,559
	All Size Classes ..	**12,045**	**4,060**	**1,371**	**5,431**	**2,66,806**	**45,025**	**5,29,472**	**5,74,497**	**58,228**	**3,381**	**59,244**	**62,625**

Division : Nasik

TABLE 6 *(Continued)*

District : Dhule
(Area in Hectares)

Sr. No.	Size Class	*Til*				*Linseed*				*Coconut*			
		No. of Holdings	Irrigated	Unirrigated	Total	No. of Holdings	Irrigated	Unirrigated	Total	No. of Holdings	Irrigated	Unirrigated	Total
1	2	180	181	182	183	184	185	186	187	188	189	190	191
1	Below 1.0 ha ..	846	0	332	332	40	3	3	6	6	0	0	0
2	1.0 to 2.0 ha ..	1,932	13	1,174	1,187	16	4	9	13	0	0	0	0
3	2.0 to 4.0 ha ..	2,097	8	1,871	1,879	72	0	56	56	0	0	0	0
4	4.0 to 10.0 ha ..	1,689	0	1,834	1,834	63	17	68	85	0	0	0	0
5	10.0 ha & above ..	178	0	394	394	4	0	6	6	0	0	0	0
	All Size Classes ..	**6,742**	**21**	**5,605**	**5,626**	**195**	**24**	**142**	**166**	**6**	**0**	**0**	**0**

Sr. No.	Size Class	*Safflower*				*Other Oilseeds*				*Total Oilseeds*			
		No. of Holdings	Irrigated	Unirrigated	Total	No. of Holdings	Irrigated	Unirrigated	Total	No. of Holdings	Irrigated	Unirrigated	Total
1	2	192	193	194	195	196	197	198	199	200	201	202	203
1	Below 1.0 ha ..	32	1	19	20	161	0	74	74	7,605	337	2,902	3,239
2	1.0 to 2.0 ha ..	246	4	78	82	688	17	467	484	20254	986	13,060	14,046
3	2.0 to 4.0 ha ..	106	19	66	85	607	11	442	453	20821	1,018	20,772	21,790
4	4.0 to 10.0 ha ..	90	0	168	168	772	3	800	803	15,378	1,006	24,546	25,552
5	10.0 ha & above ..	21	0	134	134	57	0	86	86	1,904	134	6,045	6,179
	All Size Classes ..	**495**	**24**	**465**	**489**	**2,285**	**31**	**1,869**	**1,900**	**65,962**	**3,481**	**67,325**	**70,806**

Sr. No.	Size Class	*Cotton*				*Other Fibre Crops*				*Total Fibre Crops*			
		No. of Holdings	Irrigated	Unirrigated	Total	No. of Holdings	Irrigated	Unirrigated	Total	No. of Holdings	Irrigated	Unirrigated	Total
1	2	204	205	206	207	208	209	210	211	212	213	214	215
1	Below 1.0 ha ..	8,748	192	5,190	5,382	356	42	100	142	9,088	234	5,290	5,524
2	1.0 to 2.0 ha ..	18,665	655	17,989	18,644	726	97	267	364	19,289	752	18,256	19,008
3	2.0 to 4.0 ha ..	17,484	1,143	23,991	25,134	618	86	424	510	17,975	1,229	24,415	25,644
4	4.0 to 10.0 ha ..	12,975	1,209	26,259	27,468	456	51	396	447	13,313	1,260	26,655	27,915
5	10.0 ha & above ..	1,129	141	3,969	4,110	73	11	43	54	1,203	152	4,012	4,164
	All Size Classes ..	**59,001**	**3,340**	**77,398**	**80,738**	**2,229**	**287**	**1,230**	**1,517**	**60,868**	**3,627**	**78,628**	**82,255**

Division :Nasik

TABLE 6 *(Continued)*

District : Dhule
(Area in Hectares)

Sr. No.	Size Class	*Tobacco*				*Other Drugs & Narcotics*				*Total Drugs & Narcotics*			
		No. of Holdings	Irrigated	Unirrigated	Total	No. of Holdings	Irrigated	Unirrigated	Total	No. of Holdings	Irrigated	Unirrigated	Total
1	2	216	217	218	219	220	221	222	223	224	225	226	227
1	Below 1.0 ha ..	0	0	0	0	10	0	7	7	10	0	7	7
2	1.0 to 2.0 ha ..	0	0	0	0	62	0	67	67	62	0	67	67
3	2.0 to 4.0 ha ..	0	0	0	0	30	15	20	35	30	15	20	35
4	4.0 to 10.0 ha ..	0	0	0	0	46	0	84	84	46	0	84	84
5	10.0 ha & above ..	0	0	0	0	22	0	123	123	22	0	123	123
	All Size Classes ..	**0**	**0**	**0**	**0**	**170**	**15**	**301**	**316**	**170**	**15**	**301**	**316**

Sr. No.	Size Class	*Green Manure*				*Fodder Crops*				*Fodder & Green Manure*			
		No. of Holdings	Irrigated	Unirrigated	Total	No. of Holdings	Irrigated	Unirrigated	Total	No. of Holdings	Irrigated	Unirrigated	Total
1	2	228	229	230	231	232	233	234	235	236	237	238	239
1	Below 1.0 ha ..	68	14	12	26	1,508	47	163	210	87	6	9	15
2	1.0 to 2.0 ha ..	40	4	8	12	1,417	134	283	417	73	26	22	48
3	2.0 to 4.0 ha ..	88	19	8	27	1,089	123	480	603	54	9	0	9
4	4.0 to 10.0 ha ..	46	2	11	13	434	25	456	481	55	20	31	51
5	10.0 a & above ..	8	24	0	24	42	8	380	388	0	0	0	0
	All Size Classes ..	**250**	**63**	**39**	**102**	**4,490**	**337**	**1,762**	**2,099**	**269**	**61**	**62**	**123**

Sr. No.	Size Class	Other Non food Crops				*Kharif Jowar*				*Rabi Jowar*			
		No. of Holdings	Irrigated	Unirrigated	Total	No. of Holdings	Irrigated	Unirrigated	Total	No. of Holdings	Irrigated	Unirrigated	Total
1	2	240	241	242	243	244	245	246	247	248	249	250	251
1	Below 1.0 ha ..	17,359	638	8,383	9,021	14,275	15	6,311	6,326	8,460	210	4,322	4,532
2	1.0 to 2.0 ha ..	38,199	1,902	31,696	33,598	33,105	126	25,156	25,282	16,394	596	14,379	14,975
3	2.0 to 4.0 ha ..	36,279	2,413	45,695	48,108	32,815	131	36,824	36,955	11,291	532	14,611	15,143
4	4.0 to 10.0 ha ..	25,297	2,313	51,783	54,096	23,368	159	42,359	42,518	7,038	247	14,314	14,561
5	10.0 ha & above ..	2,654	318	10,560	10,878	2,578	0	9,805	9,805	505	20	1,785	1,805
	All Size Classes ..	**1,19,788**	**7,584**	**1,48,117**	**1,55,701**	**1,06,141**	**431**	**1,20,455**	**1,20,886**	**43,688**	**1,605**	**49,411**	**51,016**

AGRICULTURAL CENSUS 1990-91, MAHARASHTRA STATE

Division : Nasik

TABLE 1

Number and Area of Operational Holdings

District : Jalgaon
(Area in Hectares)

Sr. No.	Size Class	Individual Holdings		Joint Holdings		Institutional Holdings		Total Holdings		Average size of a Holding			
		No.	Area	No.	Area	No.	Area	No.	Area	Individual holding	Joint holding	Institutional holding	Total holding
1	2	3	4	5	6	7	8	9	10	11	12	13	14
1	Below 1.0 ha ..	79,814	49,659	18,496	8,723	251	114	98,561	58,496	0.62	0.47	0.45	0.59
2	1.0 to 2.00 ha ..	1,14,131	1,65,058	16,593	23,874	365	512	1,31,089	1,89,444	1.44	1.43	1.40	1.44
3	2.0 to 4.00 ha ..	78,902	21,836	14,069	39,148	324	883	93,295	2,57,867	2.76	2.78	2.72	2.76
4	4.0 to 10.0 ha ..	39,762	2,29,961	8,127	47,376	250	1,526	48,139	2,77,863	5.75	5.82	6.10	5.77
5	10.0 ha & above ..	3,506	54,173	1,059	14,828	113	2,491	4,678	71,492	15.45	14.00	22.04	15.28
	All Size Classes ..	**3,16,115**	**7,15,687**	**58,344**	**1,33,949**	**1,303**	**5,526**	**3,75,762**	**8,51,162**	**2.26**	**2.29**	**4.24**	**2.27**

Division : Nasik

TABLE 2

Estimated Number and Area of Operational Holdings by Tenancy Status

District : Jalgaon
(Area in Hectares)

Sr. No.	Size Class	Total Holdings		Wholly owned and Self-operated holdings		Wholly Leased-in Holdings		Wholly Otherwise Operated Holdings		Partly Owned, Partly Leased-in & Partly Otherwise operated Holdings				
											Owened	Leased-in	Otherwise Operated	Total
		No.	Area	No.	Area	No.	Area	No.	Area	No.	Area	Area	Area	Area
1	2	3	4	5	6	7	8	9	10	11	12	13	14	15
1	Below 1.0 ha ..	98,561	58,496	98,481	58,447	4	3	71	41	5	4	0	1	5
2	1.0 to 2.0 ha ..	1,31,089	1,89,444	1,30,954	1,89,245	24	32	48	70	63	78	10	9	97
3	2.0 to 4.0 ha ..	93,295	2,57,867	93,068	2,57,177	19	56	133	412	75	152	26	44	222
4	4.0 to 10.0 ha ..	48,139	2,77,863	48,046	2,77,270	0	0	11	45	82	425	14	109	548
5	10.0 ha & above ..	4,678	71,492	4,641	71,059	5	55	0	0	32	206	135	37	378
	All Size Classes ..	**3,75,762**	**8,55,162**	**3,75,190**	**8,53,198**	**52**	**146**	**2,63**	**568**	**257**	**865**	**185**	**200**	**1,250**

Note : Col. 15 = Cols. 12 + 13 + 14

Division : Nasik

TABLE 3

Estimated Area under different Land Use

District : Jalgaon
(Area in Hectares)

Sr. No.	Size Class	Total Holdings		Net Area Sown	Area Under Current Fallows	*Net Cultivated Area* (Col. 5+6)	Other Uncultivated Land Excluding Fallow Land	Fallow Land Other than Current Fallows	Culturable Waste Land	*Total Uncultivated Land* (Col. 8+9+10)	*Land not Available for Cultivation*
		No.	Area								
1	2	3	4	5	6	7	8	9	10	11	12
1	Below 1.0 ha ..	98,561	58,496	55,952	992	56,944	153	122	120	395	1,157
2	1.0 to 2.0 ha ..	1,31,089	1,89,444	1,80,298	3,114	1,83,412	122	213	226	561	5,471
3	2.0 to 4.0 ha ..	93,295	2,57,867	2,40,115	5,460	2,45,575	419	420	472	1,311	10,981
4	4.0 to 10.0 ha ..	48,139	2,77,863	2,51,593	7,738	2,59,331	834	641	308	1,783	16,749
5	10.0 ha & above ..	4,678	71,492	58,839	5,771	64,610	542	629	114	1,285	5,597
	All Size Classes ..	**3,75,762**	**8,55,162**	**7,86,797**	**23,075**	**8,09,872**	**2,070**	**2,025**	**1,240**	**5,335**	**39,955**

Note : Col. 7 = Cols. 5 + 6 Col. 11 = Cols. 8 + 9 + 10

Division : Nasik

TABLE 4

Estimated Number of Operational Holdings by Irrigation Status

District : Jalgaon

(Area in Hectares)

Sr. No.	Size Class	Total Holdings		Wholly Irrigated Holdings		Wholly Unirrigated Holdings		Partly Irrigated Holdings			Holdings Receiving Irrigation	
		No.	Area	No.	Area	No.	Area	No.	Total Area	Irrigated Area	No.	Net Irri. Area
1	2	3	4	5	6	7	8	9	10	11	12	13
1	Below 1.0 ha ..	98,561	58,496	7,679	4,387	81,035	47,748	5,662	3,817	1,976	13,341	6,363
2	1.0 to 2.0 ha ..	1,31,089	1,89,444	5,521	7,403	1,08,870	1,50,179	15,773	22,716	10,050	21,294	17,453
3	2.0 to 4.0 ha ..	93,295	2,57,867	2,868	7,338	71,620	1,82,828	18,363	4,9,949	18,023	21,231	25,361
4	4.0 to 10.0 ha ..	48,139	2,77,863	430	2,027	32,521	1,67,102	15,086	82,464	25,165	15,516	27,192
5	10.0 ha & above ..	4,678	71,492	1	0	2,843	31,745	1,822	27,094	6,795	1,823	6,795
	All Size Classes ..	**3,75,762**	**8,55,162**	**16,499**	**21,155**	**2,96,889**	**5,79,602**	**56,706**	**1,86,040**	**62,009**	**73,205**	**83,164**

Division : Nasik

TABLE 5(A)

Estimated Number of Operational Holdings, receiving Irrigation and Area Irrigated by Different Sources

District : Jalgaon

(Area in Hectares)

Sr. No.	Size Class	Total Holdings		Canals		Tanks		Wells		Tubewells		Other Sources		Exclusive No. of Irrigated Holdings	Net Irrigated Area
		No.	Area	No.	Area	No.	Area	No.	Area	No.	Area	No.	Area		
1	2	3	4	5	6	7	8	9	10	11	12	13	14	15	16
1	Below 1.0 ha ..	98,561	58,496	445	210	19	11	9,794	4,944	6	4	3,077	1,194	13,341	6,363
2	1.0 to 2.0 ha ..	1,31,089	1,89,444	728	488	10	8	16,808	14,220	11	10	3,737	2,727	21,294	17,453
3	2.0 to 4.0 ha ..	93,295	2,57,867	492	361	17	15	17,674	21,848	28	63	3,024	3,074	21,231	25,361
4	4.0 to 10.0 ha ..	48,139	2,77,863	319	403	8	61	13,477	24,273	36	77	1,676	2,378	15,516	27,192
5	10.0 ha & above ..	4,678	71,492	4	6	0	0	1,593	6,190	14	10	212	589	1,823	6,795
	All Size Classes ..	**3,75,762**	**8,55,162**	**1,988**	**1,468**	**54**	**95**	**59,346**	**71,475**	**95**	**164**	**11,726**	**9,962**	**73,205**	**83,164**

Division : Nasik

TABLE 5(B)

Estimated Number of Wells and Tubewells

District : Jalgaon

(Area in Hectares)

Sr. No.	Size Class	Total Holdings		Number of Wells					Number of Tubewells		
				In Use				Not in Use			
				With Pumpsets			Without Pumpsets				
		No.	Area	Electric	Diesel	Total			Electric	Diesel	Total
1	2	3	4	5	6	7	8	9	10	11	12
1	Below 1.0 ha ..	98,561	58,496	5,490	117	5,607	186	357	6	0	6
2	1.0 to 2.0 ha ..	1,31,089	1,89,444	10,098	166	10,264	140	1,263	11	0	11
3	2.0 to 4.0 ha ..	93,295	2,57,867	10,208	176	10,384	118	1,517	28	0	28
4	4.0 to 10.0 ha ..	48,139	2,77,863	7,760	128	7,888	75	1,229	36	0	36
5	10.0 ha & above ..	4,678	71,492	920	18	938	51	311	14	0	14
	All Size Classes ..	**3,75,762**	**8,55,162**	**34,476**	**605**	**35,081**	**570**	**4,677**	**95**	**0**	**95**

Division : Nasik

TABLE 6

Estimated Irrigated and Unirrigated Area under Different Crops

District : Jalgaon

(Area in Hectares)

Sr. No.	Size Class	Total Holdings		Gross Cropped Area			*Rice*			
		No.	Area	Irrigated	Unirrigated	Total	No. of Holdings	Irrigated	Unirrigated	Total
1	2	3	4	5	6	7	8	9	10	11
1	Below 1.0 ha ..	98,561	58,496	6,682	53,987	60,669	4,175	48	908	956
2	1.0 to 2.0 ha ..	1,31,089	1,89,444	18,273	1,75,097	1,93,370	3,349	171	1,824	1,995
3	2.0 to 4.0 ha ..	93,295	2,57,867	26,497	2,28,468	2,54,965	2,679	149	1,251	1,400
4	4.0 to 10.0 ha ..	48,139	2,77,863	29,220	2,37,309	2,66,529	1,244	94	1,185	1,279
5	10.0 ha & above ..	4,678	71,492	7,646	53,634,	61,280	192	89	736	825
	All Size Classes ..	**3,75,762**	**8,55,162**	**88,318**	**7,48,495**	**8,36,813**	**11,639**	**551**	**5,904**	**6,455**

Division : Nasik

TABLE 6 *(Continued)*

District : Jalgaon

(Area in Hectares)

Sr. No.	Size Class	*Jowar* *				*Bajri*				*Nagli*			
		No. of Holdings	Irrigated	Unirrigated	Total	No. of Holdings	Irrigated	Unirrigated	Total	No. of Holdings	Irrigated	Unirrigated	Total
1	2	12	13	14	15	16	17	18	19	20	21	22	23
1	Below 1.0 ha ..	47,566	153	23,672	23,825	14,029	48	7,174	7,222	608	0	109	109
2	1.0 to 2.0 ha ..	76,473	602	71,306	71,908	30,730	186	24,865	25,051	727	0	354	354
3	2.0 to 4.0 ha ..	63,163	712	87,530	88,242	26,948	339	31,776	32,115	600	0	480	480
4	4.0 to 10.0 ha ..	36,784	804	83,861	84,665	15,928	222	28,801	29,023	394	0	510	510
5	10.0 ha & above ..	3,778	95	15,537	15,632	1,733	29	5,267	5,296	72	0	227	227
	All Size Classes ..	**2,27,764**	**2,366**	**2,81,906**	**2,84,272**	**89,368**	**824**	**97,883**	**98,707**	**2,401**	**0**	**1,680**	**1,680**

Note : * = Break up of Jowar in Kharif Jowar, Rabi Jowar. Refer Col. no. 244 to 251.

Sr. No.	Size Class	*Wheat*				*Other Cereals*				*Total Cereals*			
		No. of Holdings	Irrigated	Unirrigated	Total	No. of Holdings	Irrigated	Unirrigated	Total	No. of Holdings	Irrigated	Unirrigated	Total
1	2	24	25	26	27	28	29	30	31	32	33	34	35
1	Below 1.0 ha ..	1,172	362	90	452	686	3	116	119	61,814	614	32.069	32,683
2	1.0 to 2.0 ha ..	2,683	1,078	207	1,285	775	14	225	239	93,871	2,051	98,781	1,00,832
3	2.0 to 4.0 ha ..	3,679	2,320	364	2,684	1,191	15	464	479	73,510	3,535	1,21,865	1,25,400
4	4.0 to 10.0 ha ..	3,806	4,190	391	4,581	712	6	654	660	41,713	5,316	1,15,402	1,20,718
5	10.0 ha & above ..	483	2,394	109	2,503	59	0	96	96	4,359	2,607	21,972	24,579
	All Size Classes ..	**11,823**	**10,344**	**1,161**	**11,505**	**3,423**	**38**	**1,555**	**1,593**	**2,75,267**	**14,123**	**3,90,089**	**4,04,212**

Division : Nasik

TABLE 6 *(Continued)*

District : Jalgaon
(Area in Hectares)

Sr. No.	Size Class	*Gram*				*Tur*				*Udid*			
		No. of Holdings	Irrigated	Unirrigated	Total	No. of Holdings	Irrigated	Unirrigated	Total	No. of Holdings	Irrigated	Unirrigated	Total
1	2	36	37	38	39	40	41	42	43	44	45	46	47
1	Below 1.0 ha ..	1,248	162	269	431	9,223	6	786	792	11,285	0	3,490	3,490
2	1.0 to 2.0 ha ..	3.055	574	821	1,395	24,099	15	2,927	2,942	20,102	13	9,393	9,406
3	2.0 to 4.0 ha ..	3,227	778	1,085	1,863	22,966	47	3,920	3,967	20,760	17	13,517	13,534
4	4.0 to 10.0 ha ..	2,506	816	1,072	1,888	17,562	82	5,299	5,381	15,411	65	15,759	15,824
5	10.0 ha & above ..	200	74	172	246	2,350	1	2,788	2,789	1,953	0	3,446	3,446
All Size Classes	..	**10,236**	**2,404**	**3,419**	**5,823**	**76,200**	**151**	**15,720**	**15,871**	**69,511**	**95**	**45,605**	**45,700**

Sr. No.	Size Class	*Mug*				*Other Pulses*				*Total Pulses*			
		No. of Holdings	Irrigated	Unirrigated	Total	No. of Holdings	Irrigated	Unirrigated	Total	No. of Holdings	Irrigated	Unirrigated	Total
1	2	48	49	50	51	52	53	54	55	56	57	58	59
1	Below 1.0 ha ..	4,917	9	1,413	1,422	1,566	4	168	172	23,857	181	6,126	6,307
2	1.0 to 2.0 ha ..	11,348	30	4,131	4,161	5,956	41	955	996	49,931	673	18,227	18,900
3	2.0 to 4.0 ha ..	11,382	38	5,423	5,461	5,962	15	1,524	1,539	45,122	895	25,469	26,364
4	4.0 to 10.0 ha ..	9,374	46	6,748	6,794	4,422	13	2,056	2,069	30,822	1,022	30,934	31,956
5	10.0 ha & above ..	1,404	0	1,647	1,647	664	0	506	506	3,572	75	8,559	8,634
All Size Classes	..	**38,425**	**123**	**19,362**	**19,485**	**18,570**	**73**	**5,209**	**5,282**	**1,53,304**	**2,846**	**89,315**	**92,161**

Sr. No.	Size Class	*Total Foodgrains*				*Sugarcane*				*Chillies*			
		No. of Holdings	Irrigated	Unirrigated	Total	No. of Holdings	Irrigated	Unirrigated	Total	No. of Holdings	Irrigated	Unirrigated	Total
1	2	60	61	62	63	64	65	66	67	68	69	70	71
1	Below 1.0 ha ..	75,195	795	38,195	38,990	0	0	0	0	0	0	0	0
2	1.0 to 2.0 ha ..	1,11,978	2,724	1,17,008	1,19,732	0	0	0	0	0	0	0	0
3	2.0 to 4.0 ha ..	84,110	4,430	1,47,334	1,51,764	0	0	0	0	0	0	0	0
4	4.0 to 10.0 ha ..	46,027	6,338	1,46,336	1,52,674	0	0	0	0	0	0	0	0
5	10.0 ha & above ..	4,567	2,682	30,531	33,213	0	0	0	0	0	0	0	0
All Size Classes	..	**3,21,877**	**16,969**	**4,79,404**	**4,96,373**	**0**	**0**	**0**	**0**	**0**	**0**	**0**	**0**

Please see Supplement for Sugarcane & Chillies Crops. (District level corrected data)

110

Division : Nasik

TABLE 6 *(Continued)*

District : Jalgaon
(Area in Hectares)

Sr. No.	Size Class	*Ginger*				*Turmeric*				*Arecanut*			
		No. of Holdings	Irrigated	Unirrigated	Total	No. of Holdings	Irrigated	Unirrigated	Total	No. of Holdings	Irrigated	Unirrigated	Total
1	2	72	73	74	75	76	77	78	79	80	81	82	83
1	Below 1.0 ha ..	0	0	0	0	5	1	0	1	0	0	0	0
2	1.0 to 2.0 ha ..	4	0	0	0	15	3	0	3	0	0	0	0
3	2.0 to 4.0 ha ..	10	2	0	2	11	1	0	1	0	0	0	0
4	4.0 to 10.0 ha ..	4	23	0	23	12	6	0	6	0	0	0	0
5	10.0 ha & above ..	0	0	0	0	0	0	0	0	0	0	0	0
All Size Classes	..	**18**	**25**	**0**	**25**	**43**	**11**	**0**	**11**	**0**	**0**	**0**	**0**

Sr. No.	Size Class	*Garlic*				*Coriander*				*Other Condiments and Spices*			
		No. of Holdings	Irrigated	Unirrigated	Total	No. of Holdings	Irrigated	Unirrigated	Total	No. of Holdings	Irrigated	Unirrigated	Total
1	2	84	85	86	87	88	89	90	91	92	93	94	95
1	Below 1.0 ha ..	0	0	0	0	185	7	35	42	0	0	0	0
2	1.0 to 2.0 ha ..	23	8	0	8	143	9	26	35	26	5	2	7
3	2.0 to 4.0 ha ..	5	4	0	4	121	3	49	52	11	0	25	25
4	4.0 to 10.0 ha ..	6	0	10	10	67	12	41	53	21	0	8	8
5	10.0 ha & above ..	0	0	0	0	9	3	0	3	0	0	0	0
All Size Classes	..	**34**	**12**	**10**	**22**	**525**	**34**	**151**	**185**	**58**	**5**	**35**	**40**

Sr. No.	Size Class	*Total Condiments and Spices*				*Mango*				*Citrus Fruits*			
		No. of Holdings	Irrigated	Unirrigated	Total	No. of Holdings	Irrigated	Unirrigated	Total	No. of Holdings	Irrigated	Unirrigated	Total
1	2	96	97	98	99	100	101	102	103	104	105	106	107
1	Below 1.0 ha ..	714	101	73	174	20	3	1	4	172	77	0	77
2	1.0 to 2.0 ha ..	2,617	417	218	635	40	9	7	16	386	182	0	182
3	2.0 to 4.0 ha ..	2,775	712	315	1,027	75	12	48	60	472	293	0	293
4	4.0 to 10.0 ha ..	2,086	686	242	928	52	52	14	66	457	336	0	336
5	10.0 ha & above ..	232	67	61	128	17	0	128	128	66	106	0	106
All Size Classes	..	**8,424**	**1,983**	**909**	**2,892**	**204**	**76**	**198**	**274**	**1,553**	**994**	**0**	**994**

111

Division : Nasik

TABLE 6 *(Continued)*

District : Jalgaon
(Area in Hectares)

Sr. No.	Size Class	*Banana*				*Grapes*				*Pomegranate*			
		No. of Holdings	Irrigated	Unirrigated	Total	No. of Holdings	Irrigated	Unirrigated	Total	No. of Holdings	Irrigated	Unirrigated	Total
1	**2**	**108**	**109**	**110**	**111**	**112**	**113**	**114**	**115**	**116**	**117**	**118**	**119**
1	Below 1.0 ha ..	7,056	3,624	0	3,624	90	33	0	33	19	7	0	7
2	1.0 to 2.0 ha ..	10,708	9,277	0	9,277	144	68	0	68	73	55	5	60
3	2.0 to 4.0 ha ..	11,487	13,956	0	13,956	116	78	0	78	70	44	8	52
4	4.0 to 10.0 ha ..	9,020	14,852	0	14,852	53	43	0	43	29	9	12	21
5	10.0 ha & above ..	1,199	4,119	0	4,119	7	5	0	5	7	3	0	3
	All Size Classes ..	**39,470**	**45,828**	**0**	**45,828**	**410**	**227**	**0**	**227**	**198**	**118**	**25**	**143**

Sr. No.	Size Class	*Papaya*				*Guava*				*Cashewnut*			
		No. of Holdings	Irrigated	Unirrigated	Total	No. of Holdings	Irrigated	Unirrigated	Total	No. of Holdings	Irrigated	Unirrigated	Total
1	**2**	**120**	**121**	**122**	**123**	**124**	**125**	**126**	**127**	**128**	**129**	**130**	**131**
1	Below 1.0 ha ..	30	12	0	12	30	10	0	10	0	0	0	0
4	1.0 to 2.0 ha ..	64	17	0	17	61	26	11	37	15	0	8	8
5	2.0 to 4.0 ha ..	135	67	0	67	72	23	29	52	0	0	0	0
7	4.0 to 10.0 ha ..	50	18	0	18	98	36	17	53	7	0	9	9
10	10.0 ha & above ..	10	6	0	6	4	6	0	6	0	0	0	0
	All Size Classes ..	**289**	**120**	**0**	**120**	**265**	**101**	**57**	**158**	**22**	**0**	**17**	**17**

Sr. No.	Size Class	*Other Fruit Crops*				*Total Fruit Crops*				*Potato*			
		No. of Holdings	Irrigated	Unirrigated	Total	No. of Holdings	Irrigated	Unirrigated	Total	No. of Holdings	Irrigated	Unirrigated	Total
1	**2**	**132**	**133**	**134**	**135**	**136**	**137**	**138**	**139**	**140**	**141**	**142**	**143**
1	Below 1.0 ha ..	132	29	11	40	7,484	3,795	12	3,807	34	2	2	4
2	1.0 to 2.0 ha ..	245	48	57	105	11,483	9,682	88	9,770	77	6	5	11
3	2.0 to 4.0 ha ..	122	50	26	76	12,170	14,523	111	14,634	25	5	4	9
4	4.0 to 10.0 ha ..	167	97	39	136	9,574	15,443	91	15,534	44	0	30	30
5	10.0 ha & above ..	11	1	8	9	1,277	4,246	136	4,382	0	0	0	0
	All Size Classes ..	**677**	**225**	**141**	**366**	**41,988**	**47,689**	**438**	**48,127**	**180**	**13**	**41**	**54**

Division :Nasik

TABLE 6 *(Continued)*

District : Jalgaon
(Area in Hectares)

Sr. No.	Size Class	*Onion*				*Tomato*				*Brinjal*			
		No. of Holdings	Irrigated	Unirrigated	Total	No. of Holdings	Irrigated	Unirrigated	Total	No. of Holdings	Irrigated	Unirrigated	Total
1	**2**	**144**	**145**	**146**	**147**	**148**	**149**	**150**	**151**	**152**	**153**	**154**	**155**
1	Below 1.0 ha ..	322	81	14	95	35	7	3	10	191	26	10	36
2	1.0 to 2.0 ha ..	637	175	53	228	104	8	9	17	526	91	33	124
3	2.0 to 4.0 ha ..	881	252	64	316	99	21	9	30	436	70	19	89
4	4.0 to 10.0 ha ..	508	152	64	216	30	4	2	6	280	61	14	75
5	10.0 ha & above ..	29	4	2	6	0	0	0	0	33	13	0	13
	All Size Classes ..	**2,377**	**664**	**197**	**861**	**268**	**40**	**23**	**63**	**1,466**	**261**	**76**	**337**

Sr. No.	Size Class	*Lady's finger*				*Cabbage*				*Other Vegetables*			
		No. of Holdings	Irrigated	Unirrigated	Total	No. of Holdings	Irrigated	Unirrigated	Total	No. of Holdings	Irrigated	Unirrigated	Total
1	**2**	**156**	**157**	**158**	**159**	**160**	**161**	**162**	**163**	**164**	**165**	**166**	**167**
1	Below 1.0 ha ..	127	10	16	26	60	7	3	10	114	14	24	38
2	1.0 to 2.0 ha ..	303	33	40	73	120	42	16	58	280	50	129	179
3	2.0 to 4.0 ha ..	278	33	61	94	137	74	14	88	288	46	118	164
4	4.0 to 10.0 ha ..	270	51	40	91	73	40	3	43	237	100	189	289
5	10.0 ha & above ..	5	0	3	3	0	0	0	0	0	0	0	0
	All Size Classes ..	**983**	**127**	**160**	**287**	**390**	**163**	**36**	**199**	**919**	**210**	**460**	**670**

Sr. No.	Size Class	*Total Vegetables*				*Other Food Crops*				*Groundnut*			
		No. of Holdings	Irrigated	Unirrigated	Total	No. of Holdings	Irrigated	Unirrigated	Total	No. of Holdings	Irrigated	Unirrigated	Total
1	**2**	**168**	**169**	**170**	**171**	**172**	**173**	**174**	**175**	**176**	**177**	**178**	**179**
1	Below 1.0 ha ..	801	147	72	219	82,770	6,164	38,352	44,516	3,787	151	1,207	1,358
2	1.0 to 2.0 ha ..	1,779	405	285	690	1,17,988	16,211	1,17,599	1,33,810	9,123	434	4,812	5,246
3	2.0 to 4.0 ha ..	1,915	501	289	790	87,455	23,964	1,48,049	1,72,013	9,312	508	6,769	7,277
4	4.0 to 10.0 ha ..	1,255	408	342	750	46,719	2,675	1,47,011	1,73,762	7,011	761	7,670	8,431
5	10.0 ha & above ..	67	17	5	22	4,608	7,443	30,733	38,176	901	41	5,435	5,476
	All Size Classes ..	**5,817**	**1,478**	**993**	**2,471**	**3,39,540**	**80,533**	**4,81,744**	**5,62,277**	**30,134**	**1,895**	**25,893**	**27,788**

Division : Nasik

TABLE 6 *(Continued)*

District : Dhule
(Area in Hectares)

Sr. No.	Size Class	*Til* No. of Holdings	Irrigated	Unirrigated	Total	*Linseed* No. of Holdings	Irrigated	Unirrigated	Total	*Coconut* No. of Holdings	Irrigated	Unirrigated	Total
1	2	180	181	182	183	184	185	186	187	188	189	190	191
1	Below 1.0 ha ..	6,079	12	2,689	2,701	18	0	2	2	5	0	2	2
2	1.0 to 2.0 ha ..	15,038	79	10,038	10,117	41	0	35	35	11	14	0	14
3	2.0 to 4.0 ha ..	15,046	112	14,038	14,150	11	21	0	21	40	24	23	47
4	4.0 to 10.0 ha ..	10,661	145	14,680	14,825	12	0	1	1	6	1	0	1
5	10.0 ha & above ..	1,341	45	3,058	3,103	0	0	0	0	0	0	0	0
	All Size Classes ..	**48,165**	**393**	**44,503**	**44,896**	**82**	**21**	**38**	**59**	**62**	**39**	**25**	**64**

Sr. No.	Size Class	*Safflower* No. of Holdings	Irrigated	Unirrigated	Total	*Other Oilseeds* No. of Holdings	Irrigated	Unirrigated	Total	*Total Oilseeds* No. of Holdings	Irrigated	Unirrigated	Total
1	2	192	193	194	195	196	197	198	199	200	201	202	203
1	Below 1.0 ha ..	365	0	151	151	261	4	81	85	10,304	167	4,132	4,299
2	1.0 to 2.0 ha ..	603	8	416	424	445	33	310	343	24,138	568	15,611	16,179
3	2.0 to 4.0 ha ..	620	0	692	692	886	21	562	583	23,862	686	22,084	22,770
4	4.0 to 10.0 ha ..	375	2	747	749	408	52	540	592	16,935	961	23,638	24,599
5	10.0 ha & above ..	45	6	50	56	30	0	63	63	2,064	92	8,606	8,698
	All Size Classes ..	**2,008**	**16**	**2,056**	**2,072**	**2,030**	**110**	**1,556**	**1,666**	**77,303**	**2,474**	**74,071**	**76,545**

Sr. No.	Size Class	*Cotton* No. of Holdings	Irrigated	Unirrigated	Total	*Other Fibre Crops* No. of Holdings	Irrigated	Unirrigated	Total	*Total Fibre Crops* No. of Holdings	Irrigated	Unirrigated	Total
1	2	204	205	206	207	208	209	210	211	212	213	214	215
1	Below 1.0 ha ..	20,939	315	10,874	11,189	576	7	294	301	21,509	322	11,168	11,490
2	1.0 to 2.0 ha ..	45,211	1,362	39,867	41,229	1,291	99	1,118	1,217	46,369	1,461	40,985	42,446
3	2.0 to 4.0 ha ..	41,339	1,701	55,268	56,969	1,390	118	1,571	1,689	42,285	1,819	56,839	58,658
4	4.0 to 10.0 ha ..	27,519	1,313	62,819	64,132	978	124	1,680	1,804	28,183	1,437	64,499	65,936
5	10.0 ha & above ..	2,967	108	13,350	13,458	133	0	417	417	3,012	108	13,767	13,875
	All Size Classes ..	**1,37,975**	**4,799**	**1,82,178**	**1,86,977**	**4,368**	**348**	**5,080**	**5,428**	**1,41,358**	**5,147**	**1,87,258**	**1,92,405**

Division :Nasik

TABLE 6 *(Continued)*

District : Jalgaon
(Area in Hectares)

Sr. No.	Size Class	*Tobacco* No. of Holdings	Irrigated	Unirrigated	Total	*Other Drugs & Narcotics* No. of Holdings	Irrigated	Unirrigated	Total	*Total Drugs & Narcotics* No. of Holdings	Irrigated	Unirrigated	Total
1	2	216	217	218	219	220	221	222	223	224	225	226	227
1	Below 1.0 ha ..	9	1	0	1	4	0	0	0	13	1	0	1
2	1.0 to 2.0 ha ..	6	0	9	9	15	1	1	2	20	1	10	11
3	2.0 to 4.0 ha ..	9	0	0	0	17	1	13	14	26	1	13	14
4	4.0 to 10.0 ha ..	0	0	0	0	4	0	3	3	4	0	3	3
5	10.0 ha & above ..	0	0	0	0	0	0	0	0	0	0	0	0
	All Size Classes ..	**24**	**1**	**9**	**10**	**40**	**2**	**17**	**19**	**63**	**3**	**26**	**29**

Sr. No.	Size Class	*Green Manure* No. of Holdings	Irrigated	Unirrigated	Total	*Fodder Crops* No. of Holdings	Irrigated	Unirrigated	Total	*Other Non-food Crops* No. of Holdings	Irrigated	Unirrigated	Total
1	2	228	229	230	231	232	233	234	235	236	237	238	239
1	Below 1.0 ha ..	81	0	14	14	1,939	24	299	323	53	4	22	26
2	1.0 to 2.0 ha ..	43	0	7	7	1,945	31	812	843	93	1	73	74
3	2.0 to 4.0 ha ..	61	2	13	15	1,771	25	1,413	1,438	61	0	57	57
4	4.0 to 10.0 ha ..	55	17	76	93	1,148	54	1,903	1,957	68	0	179	179
5	10.0 a & above ..	15	0	15	15	127	3	513	516	0	0	0	0
	All Size Classes ..	**255**	**19**	**125**	**144**	**6,930**	**137**	**4,940**	**5,077**	**275**	**5**	**331**	**336**

Sr. No.	Size Class	*Total Non-food Crops* No. of Holdings	Irrigated	Unirrigated	Total	*Kharif Jowar* No. of Holdings	Irrigated	Unirrigated	Total	*Rabi Jowar* No. of Holdings	Irrigated	Unirrigated	Total
1	2	240	241	242	243	244	245	246	247	248	249	250	251
1	Below 1.0 ha ..	31,890	518	15,635	16,153	39,280	70	19,222	19,292	9,837	83	4,450	4,533
2	1.0 to 2.0 ha ..	63,779	2,062	57,498	59,560	68,153	316	60,781	61,097	11,642	286	10,525	10,811
3	2.0 to 4.0 ha ..	56,033	2,533	80,419	82,952	57,255	394	75,376	75,770	9,566	318	12,154	12,472
4	4.0 to 10.0 ha ..	35,075	2,469	90,298	92,767	35,238	448	75,770	76,218	5,291	356	8,091	8,447
5	10.0 ha & above ..	3,720	203	22,901	23,104	3,619	10	14,539	14,549	576	85	998	1,083
	All Size Classes ..	**1,90,497**	**7,785**	**2,66,751**	**2,74,536**	**2,03,545**	**1,238**	**2,45,688**	**2,46,926**	**36,912**	**1,128**	**36,218**	**37,346**

AGRICULTURAL CENSUS 1990-91, MAHARASHTRA STATE

Division : Pune

TABLE 1

Number and Area of Operational Holdings

District : Ahmadnagar

(Area in Hectares)

Sr. No.	Size Class	Individual Holdings		Joint Holdings		Institutional Holdings		Total Holdings		Average size of a Holding			
		No.	Area	No.	Area	No.	Area	No.	Area	Individual holding	Joint holding	Institutional holding	Total holding
1	2	3	4	5	6	7	8	9	10	11	12	13	14
1	Below 1.0 ha ..	2,34,668	1,25,362	4,269	2,455	214	83	2,39,151	1,27,900	0.53	0.57	0.38	0.53
2	1.0 to 2.00 ha ..	2,10,805	3,08,045	3,002	4,260	92	140	2,13,899	3,12,445	1.46	1.41	1.52	1.46
3	2.0 to 4.00 ha ..	1,55,383	4,25,351	2,423	6,925	100	277	1,57,906	4,32,553	2.73	2.85	2.77	2.73
4	4.0 to 10.0 ha ..	59,953	3,42,733	1,474	8,863	90	569	61,517	3,52,165	5.71	6.01	6.32	5.72
5	10.0 ha & above ..	7,684	1,14,370	336	5,445	116	11,444	8,136	1,31,259	14.88	16.20	98.65	16.13
	All Size Classes ..	**6,68,493**	**13,15,861**	**11,504**	**27,948**	**612**	**12,513**	**6,80,609**	**13,56,322**	**1.96**	**2.42**	**20.44**	**1.99**

Division : Pune

TABLE 2

Estimated Number and Area of Operational Holdings by Tenancy Status

District : Ahmadnagar

(Area in Hectares)

Sr. No.	Size Class	Total Holdings		Wholly owned and Self-operated holdings		Wholly Leased-in Holdings		Wholly Otherwise Operated Holdings		Partly Owned, Partly Leased-in & Partly Otherwise operated Holdings				
											Owened Area	Leased-in Area	Otherwise Operated Area	Total Area
		No.	Area	No.	Area	No.	Area	No.	Area	No.				
1	2	3	4	5	6	7	8	9	10	11	12	13	14	15
1	Below 1.0 ha ..	2,39,151	1,27,900	2,38,915	1,27,760	113	56	57	30	66	17	32	5	54
2	1.0 to 2.0 ha ..	2,13,899	3,12,445	2,13,618	3,12,048	65	91	33	39	183	162	48	57	267
3	2.0 to 4.0 ha ..	1,57,906	4,32,553	1,57,527	4,31,505	25	74	37	92	317	456	275	151	882
4	4.0 to 10.0 ha ..	61,517	3,52,165	61,091	3,49,863	32	194	61	244	333	833	539	492	1,864
5	10.0 ha & above ..	8,136	1,31,259	8,078	1,30,554	0	0	0	0	58	236	235	234	705
	All Size Classes ..	**6,80,609**	**13,56,322**	**6,79,229**	**13,51,730**	**235**	**415**	**188**	**405**	**957**	**1,704**	**1,129**	**939**	**3,772**

Note : Col. 15 = Cols. 12 + 13 + 14

Division : Pune

TABLE 3

Estimated Area under different Land Use

District : Ahmadnagar

(Area in Hectares)

Sr. No.	Size Class	Total Holdings		Net Area Sown	Area Under Current Fallows	*Net Cultivated Area* (Col. 5+6)	Other Uncultivated Land Excluding Fallow Land	Fallow Land Other than Current Fallows	Culturable Waste Land	*Total Uncultivated Land* (Col. 8+9+10)	*Land not Available for Cultivation*
		No.	Area								
1	2	3	4	5	6	7	8	9	10	11	12
1	Below 1.0 ha ..	2,39,151	1,27,900	1,19,415	3,987	1,23,402	221	452	424	1,097	3,401
2	1.0 to 2.0 ha ..	2,13,899	3,12,445	2,89,602	9,329	2,98,931	696	1,306	1,261	3,263	10,251
3	2.0 to 4.0 ha ..	1,57,906	4,32,553	3,89,078	16,643	4,05,721	1,285	3,089	2,802	7,176	19,656
4	4.0 to 10.0 ha ..	61,517	3,52,165	3,03,724	17,007	3,20,731	1,495	4,166	3,393	9,054	22,380
5	10.0 ha & above ..	8,136	1,31,259	96,275	11,148	1,07,423	909	4,376	1,765	7,050	1,67,86
	All Size Classes ..	**6,80,609**	**13,56,322**	**11,98,094**	**58,114**	**12,56,208**	**4,606**	**13,389**	**9,645**	**27,640**	**72,474**

Note : Col. 7 = Cols. 5 + 6 Col. 11 = Cols. 8 + 9 + 10

Division : Pune

TABLE 4

Estimated Number of Operational Holdings by Irrigation Status

District : Ahmadnagar

(Area in Hectares)

Sr. No.	Size Class	Total Holdings		Wholly Irrigated Holdings		Wholly Unirrigated Holdings		Partly Irrigated Holdings			Holdings Receiving Irrigation	
									Total Area	Irrigated Area		Net Irri. Area
		No.	Area	No.	Area	No.	Area	No.			No.	
1	2	3	4	5	6	7	8	9	10	11	12	13
1	Below 1.0 ha ..	2,39,151	1,27,900	69,316	36,153	1,44,670	73,005	16,014	10,257	5,120	85,330	41,273
2	1.0 to 2.0 ha ..	2,13,899	3,12,445	50,252	67,565	1,25,029	1,70,746	36,246	51,291	22,548	86,498	90,113
3	2.0 to 4.0 ha ..	1,57,906	4,32,553	24,004	57,998	92,906	2,30,668	39,107	1,00,412	38,471	63,111	96,469
4	4.0 to 10.0 ha ..	61,517	3,52,165	4,353	19,961	35,377	1,74,943	21,206	1,08,820	36,057	25,559	56,018
5	10.0 ha & above ..	8,136	1,31,259	233	2,647	4,508	50,809	3,335	42,819	12,571	3,568	15,218
	All Size Classes ..	**6,80,609**	**13,56,322**	**1,48,158**	**1,84,324**	**4,02,490**	**7,00,171**	**1,15,908**	**3,13,599**	**1,14,767**	**2,64,066**	**2,99,091**

Division : Pune

TABLE 5(A)

Estimated Number of Operational Holdings, receiving Irrigation and Area Irrigated by Different Sources

District : Ahmadnagar

(Area in Hectares)

Sr. No.	Size Class	Total Holdings		Canals		Tanks		Wells		Tubewells		Other Sources		Exclusive No. of Irrigated Holdings	Net Irrigated Area
		No.	Area	No.	Area	No.	Area	No.	Area	No.	Area	No.	Area		
1	2	3	4	5	6	7	8	9	10	11	12	13	14	15	16
1	Below 1.0 ha ..	2,39,151	1,27,900	16,206	8,623	38	11	64,573	30,707	31	13	4,686	1,919	85,330	41,273
2	1.0 to 2.0 ha ..	2,13,899	3,12,445	15,327	17,809	79	62	69,292	69,112	50	41	2984	3089	86,498	90,113
3	2.0 to 4.0 ha ..	1,57,906	4,32,553	8,142	15,502	37	39	53,794	77,433	57	90	2,223	3,405	63,111	96,469
4	4.0 to 10.0 ha ..	61,517	3,52165	2,166	6,069	11	7	22,737	47,683	25	33	1,258	2,226	25,559	56.018
5	10.0 ha & above ..	8,136	1,31,259	198	700	5	3	3,177	13,334	5	5	303	1,176	3,568	15,218
	All Size Classes ..	**6,80,609**	**13,56,322**	**42,039**	**48,703**	**170**	**122**	**2,13573**	**2,38269**	**168**	**182**	**11,454**	**11,815**	**2,64,066**	**2,99,091**

Division : Pune

TABLE 5(B)

Estimated Number of Wells and Tubewells

District : Ahmadnagar

(Area in Hectares)

Sr. No.	Size Class	Total Holdings		Number of Wells					Number of Tubewells		
				In Use				Not in Use			
				With Pumpsets			Without Pumpsets				
		No.	Area	Electric	Diesel	Total			Electric	Diesel	Total
1	2	3	4	5	6	7	8	9	10	11	12
1	Below 1.0 ha ..	2,39,151	1,27,900	30,914	957	31,871	29	1,473	32	0	32
2	1.0 to 2.0 ha ..	2,13899	3,12445	35,297	1,204	36,501	257	3,412	50	0	50
3	2.0 to 4.0 ha ..	1,57,906	4,32,553	27,821	1,221	29,042	30	2,364	57	0	57
4	4.0 to 10.0 ha ..	61,517	3,52,165	11,448	871	12,319	34	941	25	0	25
5	10.0 ha & above ..	8,136	1,31259	1,378	135	1,513	10	244	5	0	5
	All Size Classes ..	**6,80,609**	**13,56,322**	**1,06,858**	**4,388**	**1,11,246**	**360**	**8,434**	**169**	**0**	**169**

Division : Pune

TABLE 6

District : Ahmadnagar

Estimated Irrigated and Unirrigated Area under Different Crops

(Area in Hectares)

Sr. No.	Size Class	Total Holdings		Gross Cropped Area			*Rice*			
		No.	Area	Irrigated	Unirrigated	Total	No. of Holdings	Irrigated	Unirrigated	Total
1	2	3	4	5	6	7	8	9	10	11
1	Below 1.0 ha ..	2,39,151	1,27,900	46,950	86,145	1,33,095	6,710	127	1,268	1,395
2	1.0 to 2.0 ha ..	2,13,899	3,12,445	1,01,268	2,14,251	3,15,519	5,262	257	1,735	1,992
3	2.0 to 4.0 ha ..	1,57,906	4,32,553	1,07,305	3,08,550	4,15,855	6,199	317	2,961	3,278
4	4.0 to 10.0 ha ..	61,517	3,52165	62,548	2,57,264	3,19,812	4,524	212	3,743	3,955
5	10.0 ha & above ..	8,136	1,31,259	17,258	83,398	10,0,656	890	45	1,238	1,238
	All Size Classes ..	**6,80,609**	**13,56,322**	**3,35,329**	**9,49,608**	**12,84,937**	**23,585**	**958**	**10,945**	**11,903**

TABLE 6 *(Continued)*

Sr. No.	Size Class	*Jowar **				*Bajri*				*Nagli*			
		No. of Holdings	Irrigated	Unirrigated	Total	No. of Holdings	Irrigated	Unirrigated	Total	No. of Holdings	Irrigated	Unirrigated	Total
1	2	12	13	14	15	16	17	18	19	20	21	22	23
1	Below 1.0 ha ..	10,0,221	11,381	36,864	48,245	1,02,549	8,310	37.994	46,304	1,411	0	236	236
2	1.0 to 2.0 ha ..	1,11,780	26,836	96,676	1,23,512	1,01,364	17,736	86,089	1,03,825	2,340	0	702	702
3	2.0 to 4.0 ..	96,368	34,621	1,42,659	17,7280	79,137	16,581	1,14,852	1,31,433	2,763	0	1,179	1,179
4	4.0 to 10.0 ha ..	40,679	22,511	1,12,414	1,34,925	32,821	8,004	86,889	94,893	2,483	0	1,157	1,517
5	10.0 ha & above ..	5,343	5,921	36,408	42,329	4,445	2,269	22,831	25,100	386	0	454	454
	All Size Classes ..	**3,54,391**	**1,01,270**	**4,25,021**	**5,26,291**	**3,20,316**	**52,900**	**3,48,655**	**4,01,555**	**9,383**	**0**	**4,088**	**4,088**

Note : * = Break up of Jowar in Kharif Jowar, Rabi Jowar. Refer Col. no. 244 to 251.

Sr. No.	Size Class	*Wheat*				*Other Cereals*				*Total Cereals*			
		No. of Holdings	Irrigated	Unirrigated	Total	No. of Holdings	Irrigated	Unirrigated	Total	No. of Holdings	Irrigated	Unirrigated	Total
1	2	24	25	26	27	28	29	30	31	32	33	34	35
1	Below 1.0 ha ..	22,970	7,133	600	7,733	1,617	101	163	264	2,04,818	27,052	77,125	1,04,177
2	1.0 to 2.0 ha ..	28,019	13,814	1,143	14,957	3,249	265	719	984	1,96,913	58,908	1,87,064	2,45,972
3	2.0 to 4.0 ha ..	24,106	14,720	1,412	16,132	3,480	277	1,300	1,577	1,51,218	66,516	2,64,363	3,30,879
4	4.0 to 10.0 ha ..	11,713	8,546	1,030	9,576	2,527	141	1,910	2,051	60,144	39,414	2,07,503	2,46,917
5	10.0 ha & above ..	1,982	2,965	353	3,318	506	50	584	634	8,000	11,250	61,868	73,118
	All Size Classes ..	**88,790**	**47,178**	**4,538**	**51,716**	**11,379**	**834**	**4,676**	**5,510**	**6,21,093**	**2,03,140**	**7,97,923**	**1,00,10,163**

Division : Pune

TABLE 6 *(Continued)*

District : Ahmadnagar

(Area in Hectares)

Sr. No.	Size Class	*Gram*				*Tur*				*Udid*			
		No. of Holdings	Irrigated	Unirrigated	Total	No. of Holdings	Irrigated	Unirrigated	Total	No. of Holdings	Irrigated	Unirrigated	Total
1	2	36	37	38	39	40	41	42	43	44	45	46	47
1	Below 1.0 ha ..	6,081	1,091	563	1,654	8,282	760	1,692	2,452	526	0	94	94
2	1.0 to 2.0 ha ..	11,099	3,019	1,583	4,602	15,481	1,862	5,022	6,884	1,095	1	261	262
3	2.0 to 4.0 ha ..	10,690	2,745	2,280	5,025	16,350	2,168	6,641	8,809	1,450	6	480	486
4	4.0 to 10.0 ha ..	5,909	1,833	1,744	3,577	9,571	1,248	6,115	7,363	959	2	425	427
5	10.0 ha & above ..	1,028	472	664	1,136	1,832	331	2,861	3,192	202	0	292	292
	All Size Classes ..	**34,807**	**9,160**	**6,834**	**15,994**	**51,516**	**6,369**	**22,331**	**28,700**	**4,232**	**9**	**1,552**	**1,561**

Sr. No.	Size Class	*Mug*				*Other Pulses*				*Total Pulses*			
		No. of Holdings	Irrigated	Unirrigated	Total	No. of Holdings	Irrigated	Unirrigated	Total	No. of Holdings	Irrigated	Unirrigated	Total
1	2	48	49	50	51	52	53	54	55	56	57	58	59
1	Below 1.0 ha ..	8,734	277	1,127	1,404	12,693	61	1,346	1,407	30,670	2,189	4,822	7,011
2	1.0 to 2.0 ha ..	15,724	534	3,105	3,639	25,252	159	4,970	5,129	53,681	5,575	14,941	20,516
3	2.0 to 4.0 ha ..	15,108	698	4,200	4,898	26,846	227	8,509	8,736	52,911	5,844	22,110	27,954
4	4.0 to 10.0 ha ..	7,676	525	3,329	3,854	15,129	57	8,794	8,851	27,548	3,665	20,407	24,072
5	10.0 ha & above ..	1,037	218	693	911	2,401	4	2,972	2,976	4,420	1,025	7,482	8,507
	All Size Classes ..	**48,279**	**2,252**	**12,454**	**14,706**	**82,321**	**508**	**26,591**	**27,099**	**1,69,230**	**18,298**	**69,762**	**88,060**

Sr. No.	Size Class	*Total Foodgrains*				*Sugarcane*				*Chillies*			
		No. of Holdings	Irrigated	Unirrigated	Total	No. of Holdings	Irrigated	Unirrigated	Total	No. of Holdings	Irrigated	Unirrigated	Total
1	2	60	61	62	63	64	65	66	67	68	69	70	71
1	Below 1.0 ha ..	2,11,975	29,241	81,947	1,11,188	0	0	0	0	0	0	0	0
2	1.0 to 2.0 ha ..	2,02,055	64,483	2,02,005	2,66,488	0	0	0	0	0	0	0	0
3	2.0 to 4.0 ha ..	1,53,976	72,360	2,86,473	3,58,833	0	0	0	0	0	0	0	0
4	4.0 to 10.0 ha ..	60,902	43,079	2,27,910	2,70,989	0	0	0	0	0	0	0	0
5	10.0 ha & above ..	8,061	12,275	69,350	81,625	0	0	0	0	0	0	0	0
	All Size Classes ..	**6,36,969**	**2,21,438**	**8,67,685**	**10,89,123**	**0**	**0**	**0**	**0**	**0**	**0**	**0**	**0**

Please see Supplement 4.1 Sugarcane & Chillies Crops. (District level corrected data)

Division : Pune

TABLE 6 *(Continued)*

District : Ahmadnagar
(Area in Hectares)

Sr. No.	Size Class	*Ginger*				*Turmeric*				*Arecanut*			
		No. of Holdings	Irrigated	Unirrigated	Total	No. of Holdings	Irrigated	Unirrigated	Total	No. of Holdings	Irrigated	Unirrigated	Total
1	2	72	73	74	75	76	77	78	79	80	81	82	83
1	Below 1.0 ha ..	7	2	0	2	6	0	0	0	0	0	0	0
2	1.0 to 2.0 ha ..	13	1	0	1	13	2	0	2	0	0	0	0
3	2.0 to 4.0 ha ..	7	1	0	1	0	0	0	0	0	0	0	0
4	4.0 to 10.0 ha ..	7	1	0	1	15	10	0	10	0	0	0	0
5	10.0 ha & above ..	0	0	0	0	0	0	0	0	0	0	0	0
	All Size Classes ..	**34**	**5**	**0**	**5**	**34**	**12**	**0**	**12**	**0**	**0**	**0**	**0**

Sr. No.	Size Class	*Garlic*				*Coriander*				*Other Condiments and Spices*			
		No. of Holdings	Irrigated	Unirrigated	Total	No. of Holdings	Irrigated	Unirrigated	Total	No. of Holdings	Irrigated	Unirrigated	Total
1	2	84	85	86	87	88	89	90	91	92	93	94	95
1	Below 1.0 ha ..	188	32	0	32	84	1	9	10	62	11	0	11
2	1.0 to 2.0 ha ..	315	44	11	55	186	9	25	34	118	27	1	28
3	2.0 to 4.0 ha ..	223	45	12	57	66	6	11	17	121	44	0	44
4	4.0 to 10.0 ha ..	103	29	21	50	42	17	3	20	60	17	1	18
5	10.0 ha & above ..	9	1	0	1	40	177	25	202	29	14	57	71
	All Size Classes ..	**838**	**151**	**44**	**195**	**418**	**210**	**73**	**283**	**390**	**113**	**59**	**172**

Sr. No.	Size Class	*Total Condiments and Spices*				*Mango*				*Citrus Fruits*			
		No. of Holdings	Irrigated	Unirrigated	Total	No. of Holdings	Irrigated	Unirrigated	Total	No. of Holdings	Irrigated	Unirrigated	Total
1	2	96	97	98	99	100	101	102	103	104	105	106	107
1	Below 1.0 ha ..	2,170	195	42	237	274	52	23	75	1.026	182	0	182
2	1.0 to 2.0 ha ..	3,890	399	95	494	401	103	29	132	1,800	460	0	460
3	2.0 to 4.0 ha ..	3,681	484	168	652	318	103	34	137	2,087	542	0	542
4	4.0 to 10.0 ha ..	1,878	248	249	497	231	94	80	174	963	321	0	321
5	10.0 ha & above ..	264	214	83	297	29	35	4	39	159	79	0	79
	All Size Classes ..	**11,883**	**1,540**	**637**	**2,177**	**1,253**	**387**	**170**	**557**	**6.035**	**1,584**	**0**	**1,584**

Division : Pune

TABLE 6 *(Continued)*

District : Ahmadnagar
(Area in Hectares)

Sr. No.	Size Class	*Banana*				*Grapes*				*Pome Fruits*			
		No. of Holdings	Irrigated	Unirrigated	Total	No. of Holdings	Irrigated	Unirrigated	Total	No. of Holdings	Irrigated	Unirrigated	Total
1	2	108	109	110	111	112	113	114	115	116	117	118	119
1	Below 1.0 ha ..	497	100	0	100	116	42	0	42	356	88	0	88
2	1.0 to 2.0 ha ..	797	268	0	268	391	184	0	184	744	271	1	272
3	2.0 to 4.0 ha ..	822	528	0	528	328	190	0	190	790	412	1	413
4	4.0 to 10.0 ha ..	272	201	0	201	134	84	0	84	208	100	5	105
5	10.0 ha & above ..	34	7	0	7	55	53	0	53	80	39	0	39
	All Size Classes ..	**2,422**	**1,104**	**0**	**1,104**	**1,024**	**553**	**0**	**553**	**2178**	**910**	**7**	**917**

Sr. No.	Size Class	*Papaya*				*Guava*				*Cashewnut*			
		No. of Holdings	Irrigated	Unirrigated	Total	No. of Holdings	Irrigated	Unirrigated	Total	No. of Holdings	Irrigated	Unirrigated	Total
1	2	120	121	122	123	124	125	126	127	128	129	130	131
1	Below 1.0 ha ..	38	3	0	3	199	41	0	41	0	0	0	0
2	1.0 to 2.0 ha ..	44	3	0	3	378	130	1	131	6	0	1	1
3	2.0 to 4.0 ha ..	0	0	0	0	252	85	0	85	0	0	0	0
4	4.0 to 10.0 ha ..	5	0	0	0	137	44	0	44	0	0	0	0
5	10.0 ha & above ..	0	0	0	0	15	3	0	3	0	0	0	0
	All Size Classes ..	**87**	**6**	**0**	**6**	**981**	**303**	**1**	**304**	**6**	**0**	**1**	**1**

Sr. No.	Size Class	*Other Fruit Crops*				*Total Fruit Crops*				*Potato*			
		No. of Holdings	Irrigated	Unirrigated	Total	No. of Holdings	Irrigated	Unirrigated	Total	No. of Holdings	Irrigated	Unirrigated	Total
1	2	132	133	134	135	136	137	138	139	140	141	142	143
1	Below 1.0 ha ..	453	71	30	101	2,750	579	53	632	303	27	25	52
2	1.0 to 2.0 ha ..	612	179	160	339	4,724	1,598	192	1,790	331	31	62	93
3	2.0 to 4.0 ha ..	611	146	234	380	4,780	2,006	269	2,275	494	69	120	189
4	4.0 to 10.0 ha ..	260	128	250	378	2,006	972	335	1,307	337	17	142	159
5	10.0 ha & above ..	23	42	13	55	347	258	17	275	119	0	84	84
	All Size Classes ..	**1,959**	**566**	**687**	**1,253**	**14,607**	**5,413**	**866**	**6,279**	**1,584**	**144**	**433**	**577**

Division : Pune

TABLE 6 *(Continued)*

District : Ahmadnagar
(Area in Hectares)

Sr. No.	Size Class	*Onion*				*Tomato*				*Brinjal*			
		No. of Holdings	Irrigated	Unirrigated	Total	No. of Holdings	Irrigated	Unirrigated	Total	No. of Holdings	Irrigated	Unirrigated	Total
1	2	144	145	146	147	148	149	150	151	152	153	154	155
1	Below 1.0 ha ..	3,508	757	17	774	603	90	14	104	626	63	0	63
2	1.0 to 2.0 ha ..	5,547	1,835	56	1,891	921	174	32	206	604	78	4	82
3	2.0 to 4.0 ha ..	4,998	1,787	115	1,902	769	170	35	205	525	72	2	74
4	4.0 to 10.0 ha ..	1,796	731	53	784	297	59	41	100	155	13	2	15
5	10.0 ha & above ..	165	83	0	83	58	8	4	12	5	2	0	2
	All Size Classes ..	**16,014**	**5,193**	**241**	**5,434**	**2,648**	**501**	**126**	**627**	**1,915**	**228**	**8**	**236**

Sr. No.	Size Class	*Lady's finger*				*Cabbage*				*Other Vegetables*			
		No. of Holdings	Irrigated	Unirrigated	Total	No. of Holdings	Irrigated	Unirrigated	Total	No. of Holdings	Irrigated	Unirrigated	Total
1	2	156	157	158	159	160	161	162	163	164	165	166	167
1	Below 1.0 ha ..	234	38	0	38	164	32	0	32	776	68	34	102
2	1.0 to 2.0 ha ..	295	48	2	50	220	63	4	67	875	137	88	225
3	2.0 to 4.0 ha ..	242	52	3	55	144	62	0	62	578	114	74	188
4	4.0 to 10.0 ha ..	77	37	1	38	25	3	1	4	295	50	78	128
5	10.0 ha & above ..	5	0	0	0	5	0	0	0	21	3	0	3
	All Size Classes ..	**853**	**175**	**6**	**181**	**558**	**160**	**5**	**165**	**2,545**	**372**	**274**	**646**

Sr. No.	Size Class	*Total Vegetables*				*Total Food Crops*				*Groundnut*			
		No. of Holdings	Irrigated	Unirrigated	Total	No. of Holdings	Irrigated	Unirrigated	Total	No. of Holdings	Irrigated	Unirrigated	Total
1	2	168	169	170	171	172	173	174	175	176	177	178	179
1	Below 1.0 ha ..	5,631	1,075	90	1,165	2,31062	43,143	82,132	1,25275	3,800	522	326	848
2	1.0 to 2.0 ha ..	7,771	2,366	248	2,614	2,12,132	94,060	2,02540	2,96,600	5,809	1,190	640	1,830
3	2.0 to 4.0 ha ..	6,974	2,326	349	2,675	1,56,960	99,952	2,87,259	3,87,211	6,378	1,718	1,140	2,858
4	4.0 to 10.0 ha ..	2,756	910	318	1,228	61,297	58,293	2,28812	2,87,105	4,523	1720	2,625	4,345
5	10.0 ha & above ..	358	96	88	184	8,085	16,094	69,538	85,632	1,057	682	3,235	3,917
	All Size Classes ..	**23,490**	**6,773**	**1,093**	**7,866**	**6,69,536**	**3,11,542**	**8,70,281**	**11,81,823**	**21,567**	**5,832**	**7,966**	**13,798**

Division : Pune

TABLE 6 *(Continued)*

District : Ahmadnagar
(Area in Hectares)

Sr. No.	Size Class	*Til*				*Linseed*				*Coconut*			
		No. of Holdings	Irrigated	Unirrigated	Total	No. of Holdings	Irrigated	Unirrigated	Total	No. of Holdings	Irrigated	Unirrigated	Total
1	2	180	181	182	183	184	185	186	187	188	189	190	191
1	Below 1.0 ha ..	286	6	34	40	129	5	33	38	30	9	0	9
2	1.0 to 2.0 ha ..	428	51	70	121	201	14	54	68	64	7	6	13
3	2.0 to 4.0 ha ..	448	12	107	119	303	33	138	171	97	13	14	27
4	4.0 to 10.0 ha ..	283	9	115	124	118	6	84	90	35	1	6	7
5	10.0 ha & above ..	19	36	6	42	61	0	147	147	6	0	5	5
	All Size Classes ..	**1,464**	**114**	**332**	**446**	**812**	**58**	**456**	**514**	**232**	**30**	**31**	**61**

Sr. No.	Size Class	*Safflower*				*Other Oilseeds*				*Total Oilseeds*			
		No. of Holdings	Irrigated	Unirrigated	Total	No. of Holdings	Irrigated	Unirrigated	Total	No. of Holdings	Irrigated	Unirrigated	Total
1	2	192	193	194	195	196	197	198	199	200	201	202	203
1	Below 1.0 ha ..	13,285	44	1,217	1,261	3,888	543	674	1,217	20,600	1,129	2,284	3,413
2	1.0 to 2.0 ha ..	24,343	186	4,063	4,249	7,043	1,422	1,897	3,319	36,175	2,870	6,730	9,600
3	2.0 to 4.0 ha ..	25,757	288	6,439	6,727	7,253	1,748	2,827	4,575	37,788	3,812	10,665	14,477
4	4.0 to 10.0 ha ..	12,932	182	5,741	5,923	4,363	1,194	3,166	4,360	20,400	3,112	11,737	14,849
5	10.0 ha & above ..	1,608	12	1,658	1,670	872	203	1,138	1,341	3,135	933	6,189	7,122
	All Size Classes ..	**77,925**	**712**	**19,118**	**19,830**	**23,419**	**5,110**	**9,702**	**14,812**	**1,18,098**	**11,856**	**37,605**	**49,461**

Sr. No.	Size Class	*Cotton*				*Other Fibre Crops*				*Total Fibre Crops*			
		No. of Holdings	Irrigated	Unirrigated	Total	No. of Holdings	Irrigated	Unirrigated	Total	No. of Holdings	Irrigated	Unirrigated	Total
1	2	204	205	206	207	208	209	210	211	212	213	214	215
1	Below 1.0 ha ..	786	68	323	391	84	21	7	28	868	89	330	419
2	1.0 to 2.0 ha ..	1,440	180	915	1,095	170	47	15	62	1,609	227	930	1,157
3	2.0 to 4.0 ha ..	896	98	836	934	197	67	52	119	1,092	165	888	1,053
4	4.0 to 10.0 ha ..	584	18	1,013	1,031	76	66	29	95	661	84	1,042	1,126
5	10.0 ha & above ..	37	0	56	56	30	6	36	42	67	6	92	98
	All Size Classes ..	**3,743**	**364**	**3,143**	**3,507**	**557**	**207**	**139**	**346**	**4,297**	**571**	**3,282**	**3,853**

Division : Pune — **TABLE 6 *(Continued)*** — *District : Ahmadnagar*
(Area in Hectares)

Sr. No.	Size Class	*Tobacco*				*Other Drugs & Narcotics*				*Total Drugs & Narcotics*			
		No. of Holdings	Irrigated	Unirrigated	Total	No. of Holdings	Irrigated	Unirrigated	Total	No. of Holdings	Irrigated	Unirrigated	Total
1	**2**	**216**	**217**	**218**	**219**	**220**	**221**	**222**	**223**	**224**	**225**	**226**	**227**
1	Below 1.0 ha ..	16	3	0	3	19	4	0	4	35	7	0	7
2	1.0 to 2.0 ha ..	3	0	2	2	26	7	0	7	29	7	2	9
3	2.0 to 4.0 ha ..	0	0	0	0	22	2	2	4	22	2	2	4
4	4.0 to 10.0 ha ..	5	0	14	14	14	7	35	42	19	7	49	56
5	10.0 ha & above ..	0	0	0	0	0	0	0	0	0	0	0	0
	All Size Classes ..	**24**	**3**	**16**	**19**	**81**	**20**	**37**	**57**	**105**	**23**	**53**	**76**

Sr. No.	Size Class	*Green Manure*				*Fodder Crops*				*Other Non-food Crops*			
		No. of Holdings	Irrigated	Unirrigated	Total	No. of Holdings	Irrigated	Unirrigated	Total	No. of Holdings	Irrigated	Unirrigated	Total
1	**2**	**228**	**229**	**230**	**231**	**232**	**233**	**234**	**235**	**236**	**237**	**238**	**239**
1	Below 1.0 ha ..	291	50	11	61	18519	2492	1384	3876	231	40	4	44
2	1.0 to 2.0 ha ..	375	87	30	117	21441	3974	3992	7966	245	43	27	70
3	2.0 to 4.0 ha ..	295	148	27	175	17490	3156	9658	12814	250	70	51	121
4	4.0 to 10.0 ha ..	147	47	33	80	8120	945	15562	16507	75	60	29	89
5	10.0 a & above ..	10	2	0	2	1408	218	7549	7767	18	5	30	35
	All Size Classes ..	**1,118**	**334**	**101**	**435**	**66978**	**10785**	**38145**	**48930**	**819**	**218**	**141**	**359**

Sr. No.	Size Class	*Total Non-food Crops*				*Kharif Jowar*				*Rabi Jowar*			
		No. of Holdings	Irrigated	Unirrigated	Total	No. of Holdings	Irrigated	Unirrigated	Total	No. of Holdings	Irrigated	Unirrigated	Total
1	**2**	**240**	**241**	**242**	**243**	**244**	**245**	**246**	**247**	**248**	**249**	**250**	**251**
1	Below 1.0 ha ..	3871	3807	4013	7820	6574	834	2043	2877	93786	10547	34821	45368
2	1.0 to 2.0 ha ..	55077	7208	11711	18919	8001	1879	5125	7004	104965	24957	91551	116508
3	2.0 to 4.0 ha ..	51439	7353	21291	28644	5412	1726	5078	6804	92623	32895	137581	170476
4	4.0 to 10.0 ha ..	25631	4255	28452	32707	2624	1012	4074	5086	39536	21499	108340	129839
5	10.0 ha & above ..	4026	1164	13860	15024	456	402	1540	1942	5244	5519	34868	40387
	All Size Classes ..	**174244**	**23787**	**79327**	**103114**	**23067**	**5853**	**17860**	**23713**	**336154**	**95417**	**407161**	**502578**

AGRICULTURAL CENSUS 1990-91, MAHARASHTRA STATE

Division : Pune — **TABLE 1** — *District : Pune*
Number and Area of Operational Holdings (Area in Hectares)

Sr. No.	Size Class	Individual Holdings		Joint Holdings		Institutional Holdings		Total Holdings		Average size of a Holding			
		No.	Area	No.	Area	No.	Area	No.	Area	Individual holding	Joint holding	Institutional holding	Total holding
1	**2**	**3**	**4**	**5**	**6**	**7**	**8**	**9**	**10**	**11**	**12**	**13**	**14**
1	Below 1.0 ha ..	1,85,855	87,859	7,671	3,440	444	156	1,93,970	91,455	0.47	0.44	0.35	0.47
2	1.0 to 2.00 ha ..	1,19,184	1,73,488	4,975	7,294	157	229	1,24,316	1,81,011	1.45	1.46	1.45	1.45
3	2.0 to 4.00 ha ..	1,01,680	2,83,268	5,766	16,421	163	465	1,07,609	3,00,154	2.78	2.84	2.85	2.78
4	4.0 to 10.0 ha ..	55,983	3,30,882	4,917	29,778	179	1,132	61,079	3,61,792	5.91	6.05	6.32	5.92
5	10.0 ha & above ..	10,252	1,62,812	1,420	24,130	176	6,430	11,848	1,93,372	15.88	16.99	36.63	16.32
	All Size Classes ..	**4,72,954**	**10,38,309**	**24,749**	**81,063**	**1,119**	**8,412**	**4,98,822**	**11,27,784**	**2.19**	**3.27**	**7.51**	**2.26**

Division : Pune — **TABLE 2** — *District : Pune*
Estimated Number and Area of Operational Holdings by Tenancy Status (Area in Hectares)

Sr. No.	Size Class	Total Holdings		Wholly owned and Self-operated holdings		Wholly Leased-in Operated Holdings		Wholly Otherwise Holdings		Partly Owned, Partly Leased-in & Partly Otherwise operated Holdings				
											Owened	Leased-in	Otherwise Operated	Total
		No.	Area	No.	Area	No.	Area	No.	Area	No.	Area	Area	Area	Area
1	**2**	**3**	**4**	**5**	**6**	**7**	**8**	**9**	**10**	**11**	**12**	**13**	**14**	**15**
1	Below 1.0 ha ..	1,93,970	91,455	1,93,801	91,351	25	17	90	65	54	10	9	3	22
2	1.0 to 2.0 ha ..	12,4,316	1,81,011	1,24,242	1,80,894	15	24	4	8	55	46	8	31	85
3	2.0 to 4.0 ha ..	10,7,609	30,0,154	10,7480	29,9,802	29	80	44	119	56	110	23	20	153
4	4.0 to 10.0 ha ..	61,079	3,61,792	60,986	3,61,163	17	105	19	150	57	239	83	52	374
5	10.0 ha & above ..	11,848	1,93,372	11,839	1,93263	0	0	9	109	0	0	0	0	0
	All Size Classes ..	**4,98,822**	**11,27,784**	**4,98,348**	**11,26,473**	**86**	**226**	**166**	**451**	**222**	**405**	**123**	**106**	**634**

Note : Col. 15 = Cols. 12 + 13 + 14

Division : Pune — **TABLE 3** — *District : Pune*
Estimated Area under different Land Use (Area in Hectares)

Sr. No.	Size Class	Total Holdings		Net Area Sown	Area Under Current Fallows	*Net Cultivated Area* (Col. 5+6)	Other Uncultivated Land Excluding Fallow Land	Fallow Land Other than Current Fallows	Culturable Waste Land	*Total Uncultivated Land* (Col. 8+9+10)	*Land not Available for Cultivation*
		No.	Area								
1	**2**	**3**	**4**	**5**	**6**	**7**	**8**	**9**	**10**	**11**	**12**
1	Below 1.0 ha ..	1,93,970	91,455	84,223	2,284	86,507	303	435	578	1,316	3,632
2	1.0 to 2.0 ha ..	1,24,316	1,81,011	1,61,956	6,000	1,67,956	946	1,427	2,004	4,377	8,678
3	2.0 to 4.0 ha ..	10,7,609	30,0,154	25,9,365	11,377	27,0.742	2,167	3,310	4,457	9,934	19,478
4	4.0 to 10.0 ha ..	61,079	3,61,792	2,89,581	20,198	30,9,779	3.038	6,166	10,177	19,381	32,632
5	10.0 ha & above ..	11,848	1,93,372	1,34,740	19,188	1,53,928	1,232	6,490	6,485	14,207	25,237
	All Size Classes ..	**4,98,822**	**11,27,784**	**9,29,865**	**59,047**	**9,88,912**	**7,686**	**17,828**	**23,701**	**49,215**	**89,657**

Note : Col. 7 = Cols. 5 + 6 Col. 11 = Cols. 8 + 9 + 10

Division : Pune

TABLE 4

Estimated Number of Operational Holdings by Irrigation Status

District : Pune

(Area in Hectares)

Sr. No.	Size Class	Total Holdings		Wholly Irrigated Holdings		Wholly Unirrigated Holdings		Partly Irrigated Holdings			Holdings Receiving Irrigation	
		No.	Area	No.	Area	No.	Area	No.	Total Area	Irrigated Area	No.	Net Irri. Area
1	2	3	4	5	6	7	8	9	10	11	12	13
1	Below 1.0 ha ..	1,93970	91,455	51,394	25,744	1,29.78	52,331	10,096	6,148	2,948	61,490	28,692
2	1.0 to 2.0 ha ..	1,24,316	1,81,011	31,527	41,734	72,300	93,301	19,751	26,921	11,986	51,278	53,720
3	2.0 to 4.0 ha ..	10,7,609	3,00,154	18,491	45,397	64,417	1,53,125	24,217	60,843	23,880	42,708	69,277
4	4.0 to 10.0 ha ..	61,079	3,61,792	4,077	17,971	39,001	1,84,223	17782	87,387	29,669	21,859	47,640
5	10.0 ha & above ..	11,848	1,93,372	307	3,200	7,838	92,819	3,538	38,721	10,783	3,845	13,983
	All Size Classes ..	**4,98,822**	**11,27,784**	**10,5,796**	**1,34,046**	**3,12,634**	**5,75,799**	**75,384**	**2,20,020**	**79,266**	**1,81,180**	**2,13,312**

Division : Pune

TABLE 5(A)

Estimated Number of Operational Holdings, receiving Irrigation and Area Irrigated by Different Sources

District : Pune

(Area in Hectares)

Sr. No.	Size Class	Total Holdings		Canals		Tanks		Wells		Tubewells		Other Sources		Exclusive No. of Irrigated Holdings	Net Irrigated Area
		No.	Area	No.	Area	No.	Area	No.	Area	No.	Area	No.	Area		
1	2	3	4	5	6	7	8	9	10	11	12	13	14	15	16
1	Below 1.0 ha ..	1,93,970	91,455	19,450	9,810	664	309	32,668	13,995	107	53	8,603	4,525	61,490	28,692
2	1.0 to 2.0 ha ..	1,24316	1,81,011	14,628	16,850	444	425	30,649	27,682	122	128	5,585	8,635	51,278	53,720
3	2.0 to 4.0 ha ..	10,7,609	30,0,154	10,147	19,194	326	341	29,143	39,674	137	241	3,643	9,827	42,708	69,277
4	4.0 to 10.0 ha ..	61,079	3,61,792	2,468	6,493	123	142	17,915	35,170	18	20	1,717	5,815	21,859	47,640
5	10.0 ha & above ..	11,848	1,93,372	128	526	5	0	3,449	11,619	6	4	259	1,834	3,845	13,983
	All Size Classes ..	**4,98,822**	**11,27,784**	**46,821**	**52,873**	**1,562**	**1,217**	**1,13824**	**1,28,140**	**390**	**446**	**19,807**	**30,636**	**1,81,180**	**2,13,312**

Division : Pune

TABLE 5(B)

Estimated Number of Wells and Tubewells

District : Pune

(Area in Hectares)

Sr. No.	Size Class	Total Holdings		Number of Wells					Number of Tubewells		
				In Use				Not in Use			
				With Pumpsets			Without Pumpsets				
		No.	Area	Electric	Diesel	Total			Electric	Diesel	Total
1	2	3	4	5	6	7	8	9	10	11	12
1	Below 1.0 ha ..	1,93,970	91,455	26,793	1,274	28,067	70	331	107	0	107
2	1.0 to 2.0 ha ..	1,24,316	1,81,011	25,903	1,053	26,956	58	749	132	0	132
3	2.0 to 4.0 ha ..	10,7,609	30,0,154	23,548	1,612	25,160	62	1,708	142	0	142
4	4.0 to 10.0 ha ..	61,079	3,61,792	12,815	1,316	14,131	23	1,747	18	0	18
5	10.0 ha & above ..	11,848	1,93,372	2,108	283	2,391	0	475	5	0	5
	All Size Classes ..	**4,98,822**	**11,27,784**	**91,167**	**5,538**	**96,705**	**213**	**5,010**	**404**	**0**	**404**

Division : Pune

TABLE 6

Estimated Irrigated and Unirrigated Area under Different Crops

District : Pune

(Area in Hectares)

Sr. No.	Size Class	Total Holdings		Gross Cropped Area			*Rice*			
		No.	Area	Irrigated	Unirrigated	Total	No. of Holdings	Irrigated	Unirrigated	Total
1	2	3	4	5	6	7	8	9	10	11
1	Below 1.0 ha ..	1,93,970	91,455	32,545	62,355	94,900	53,899	260	13,414	13,674
2	1.0 to 2.0 ha ..	12,4,316	18,1,011	59,881	11,9,428	17,9,309	26,625	483	14,889	15,372
3	2.0 to 4.0 ha ..	10,7,609	30,0,154	76,270	20,5,758	28,2,028	26,094	777	23,030	23,807
4	4.0 to 10.0 ha ..	61,079	36,1,792	52,752	25,6,238	30,8,990	19,275	830	28,745	29,575
5	10.0 ha & above ..	11,848	19,3,372	15,808	12,7,976	14,3,784	4,687	327	17,030	17,357
	All Size Classes ..	**49,8,822**	**11,27,784**	**23,7,256**	**77,1,755**	**10,09,011**	**1,30,580**	**2,677**	**97,108**	**99,785**

TABLE 6 *(Continued)*

Sr. No.	Size Class	*Jowar **				*Bajri*				*Nagli*			
		No. of Holdings	Irrigated	Unirrigated	Total	No. of Holdings	Irrigated	Unirrigated	Total	No. of Holdings	Irrigated	Unirrigated	Total
1	2	12	13	14	15	16	17	18	19	20	21	22	23
1	Below 1.0 ha ..	72,459	10,558	18,684	29,242	50,610	4,137	14,701	18,838	4,492	0	650	650
2	1.0 to 2.0 ha ..	70,293	19,475	45,246	64,721	41,859	6,929	27,700	34,629	4,800	0	1,356	1,356
3	2.0 to 4.0 ..	66,894	25,248	80,260	10,5,508	40,702	8,512	44,681	53,193	5,272	0	2,352	2,352
4	4.0 to 10.0 ha ..	37,882	15,567	96,651	11,2,218	22,828	5,842	45,434	51,276	4,869	0	4,035	4,035
5	10.0 ha & above ..	6,604	3,582	34,961	38,543	4,143	1,683	18,099	19,782	1,540	0	2,591	2,591
	All Size Classes ..	**25,4,132**	**74,430**	**27,5,802**	**3,50,232**	**1,60,142**	**27,103**	**1,50,615**	**17,7,718**	**20,973**	**0**	**10,984**	**10,984**

Note : * = Break up of Jowar in Kharif Jowar, Rabi Jowar. Refer Col. no. 244 to 251.

Sr. No.	Size Class	*Wheat*				*Other Cereals*				*Total Cereals*			
		No. of Holdings	Irrigated	Unirrigated	Total	No. of Holdings	Irrigated	Unirrigated	Total	No. of Holdings	Irrigated	Unirrigated	Total
1	2	24	25	26	27	28	29	30	31	32	33	34	35
1	Below 1.0 ha ..	16,876	4,082	579	4,661	2,028	123	234	357	1,61,730	19,160	48,262	67,422
2	1.0 to 2.0 ha ..	20,028	7,420	1,111	8,531	2,341	263	428	691	1,13,338	34,570	90,730	1,25,300
3	2.0 to 4.0 ha ..	19,308	9,593	1,447	11,040	3,290	439	1,113	1,552	1,01,348	44,569	1,52,883	1,97,452
4	4.0 to 10.0 ha ..	11,442	7,885	1,698	9,583	2,099	261	1,381	1,642	58,646	30,385	1,77,944	2,08,329
5	10.0 ha & above ..	2,218	3,073	714	3,787	601	190	976	1,166	11,234	8,855	74,371	83,226
	All Size Classes ..	**69,872**	**32,053**	**5,549**	**37,602**	**10,359**	**1,276**	**4,132**	**5,408**	**4,46,296**	**1,37,539**	**5,44,190**	**6,81,729**

Division : Pune

TABLE 6 *(Continued)*

District : Pune
(Area in Hectares)

Sr. No.	Size Class	*Gram*				*Tur*				*Udid*			
		No. of Holdings	Irrigated	Unirrigated	Total	No. of Holdings	Irrigated	Unirrigated	Total	No. of Holdings	Irrigated	Unirrigated	Total
1	2	36	37	38	39	40	41	42	43	44	45	46	47
1	Below 1.0 ha ..	4,599	412	536	948	1,437	91	147	238	1,482	3	129	132
2	1.0 to 2.0 ha ..	6,735	908	998	1,906	2,474	262	309	571	2,017	2	312	314
3	2.0 to 4.0 ha ..	7,847	1,439	1,431	2,870	3,282	370	672	1,042	3,212	9	711	720
4	4.0 to 10.0 ha ..	4,741	990	1,381	2,371	2,267	234	672	906	2,755	3	771	774
5	10.0 ha & above ..	947	348	765	1,113	804	47	1,359	1,406	677	0	516	516
	All Size Classes ..	**24,869**	**4,097**	**5,111**	**9,208**	**10,264**	**1,004**	**3,159**	**4,163**	**10,143**	**17**	**2,439**	**2,456**

Sr. No.	Size Class	*Mug*				*Other Pulses*				*Total Pulses*			
		No. of Holdings	Irrigated	Unirrigated	Total	No. of Holdings	Irrigated	Unirrigated	Total	No. of Holdings	Irrigated	Unirrigated	Total
1	2	48	49	50	51	52	53	54	55	56	57	58	59
1	Below 1.0 ha ..	1,568	69	360	429	4,226	30	676	706	11,863	605	1,848	2,453
2	1.0 to 2.0 ha ..	3,451	158	1,490	1,648	5,349	86	1,426	1,512	16,579	1,416	4,535	5,951
3	2.0 to 4.0 ha ..	4,755	102	2,903	3,005	7,970	122	3,312	3,434	21,031	2,042	9,029	11,071
4	4.0 to 10.0 ha ..	4,288	98	3,835	3,933	6,375	55	4,595	4,650	14,997	1,380	11,254	12,634
5	10.0 ha & above ..	856	51	1,960	2,011	1,329	12	1,846	1,858	3,257	458	6,446	6,904
	All Size Classes ..	**14,918**	**478**	**10,548**	**11,026**	**25,249**	**305**	**11,855**	**12,160**	**67,727**	**5,901**	**33,112**	**39,013**

Sr. No.	Size Class	*Total Foodgrains*				*Sugarcane*				*Chillies*			
		No. of Holdings	Irrigated	Unirrigated	Total	No. of Holdings	Irrigated	Unirrigated	Total	No. of Holdings	Irrigated	Unirrigated	Total
1	2	60	61	62	63	64	65	66	67	68	69	70	71
1	Below 1.0 ha ..	1,64,251	19,765	50,110	69,875	0	0	0	0	0	0	0	0
2	1.0 to 2.0 ha ..	1,14496	35,986	95,265	1,31,251	0	0	0	0	0	0	0	0
3	2.0 to 4.0 ha ..	1,02188	46,611	1,61,912	2,08523	0	0	0	0	0	0	0	0
4	4.0 to 10.0 ha ..	58,906	31,765	1,89,198	2,20963	0	0	0	0	0	0	0	0
5	10.0 ha & above ..	1,12,61	9,313	80,817	90,130	0	0	0	0	0	0	0	0
	All Size Classes ..	**4,51,102**	**1,43,440**	**5,77,302**	**7,20,742**	**0**	**0**	**0**	**0**	**0**	**0**	**0**	**0**

Please see Supplement for Sugarcane & Chillies Crops. (District level corrected data)

128

...sion : Pune

TABLE 6 *(Continued)*

District : Pune
(Area in Hectares)

Sr. No.	Size Class	*Ginger*				*Turmeric*							
		No. of Holdings	Irrigated	Unirrigated	Total	No. of Holdings	Irrigated	Unirrigated	Total	No. of Holdings	Irrigated	Unirrigated	Total
1	2	72	73	74	75	76	77	78	79	80	81	82	83
1	Below 1.0 ha ..	27	5	0	5	9	3	0	3	0	0	0	0
2	1.0 to 2.0 ha ..	18	16	0	16	6	0	0	0	0	0	0	0
3	2.0 to 4.0 ha ..	14	7	0	7	23	15	0	15	0	0	0	0
4	4.0 to 10.0 ha ..	10	17	0	17	0	0	0	0	0	0	0	0
5	10.0 ha & above ..	0	0	0	0	11	7	0	7	0	0	0	0
	All Size Classes ..	**69**	**45**	**0**	**45**	**49**	**25**	**0**	**25**	**0**	**0**	**0**	**0**

Sr. No.	Size Class	*Garlic*				*Coriander*				*Other Condiments and Spices*			
		No. of Holdings	Irrigated	Unirrigated	Total	No. of Holdings	Irrigated	Unirrigated	Total	No. of Holdings	Irrigated	Unirrigated	Total
1	2	84	85	86	87	88	89	90	91	92	93	94	95
1	Below 1.0 ha ..	58	5	5	10	108	16	2	18	144	7	17	24
2	1.0 to 2.0 ha ..	96	19	3	22	110	7	12	19	118	275	15	39
3	2.0 to 4.0 ha ..	69	13	0	13	153	36	96	132	121	243	31	29
4	4.0 to 10.0 ha ..	118	27	10	37	90	14	34	48	60	141	21	20
5	10.0 ha & above ..	40	10	0	10	18	3	7	10	13	7	5	12
	All Size Classes ..	**381**	**74**	**18**	**92**	**479**	**76**	**151**	**227**	**816**	**81**	**110**	**191**

Sr. No.	Size Class	*Total Condiments and Spices*				*Mango*				*Citrus Fruits*			
		No. of Holdings	Irrigated	Unirrigated	Total	No. of Holdings	Irrigated	Unirrigated	Total	No. of Holdings	Irrigated	Unirrigated	Total
1	2	96	97	98	99	100	101	102	103	104	105	106	107
1	Below 1.0 ha ..	2,517	108	97	205	174	7	18	25	257	47	0	47
2	1.0 to 2.0 ha ..	3,238	191	198	389	351	107	24	131	843	194	0	194
3	2.0 to 4.0 ha ..	3,664	338	395	733	341	122	63	185	994	266	0	266
4	4.0 to 10.0 ha ..	2,459	277	418	695	217	59	34	93	709	179	0	179
5	10.0 ha & above ..	587	166	213	379	41	27	8	35	145	67	0	67
	All Size Classes ..	**12,465**	**1,080**	**1,321**	**2,401**	**1,124**	**322**	**147**	**469**	**2,948**	**753**	**0**	**753**

129

Division : Pune

TABLE 6 *(Continued)*

District : Pune
(Area in Hectares)

Sr. No.	Size Class	*Banana*				*Grapes*				*Pome Fruits*			
		No. of Holdings	Irrigated	Unirrigated	Total	No. of Holdings	Irrigated	Unirrigated	Total	No. of Holdings	Irrigated	Unirrigated	Total
1	**2**	**108**	**109**	**110**	**111**	**112**	**113**	**114**	**115**	**116**	**117**	**118**	**119**
1	Below 1.0 ha ..	508	153	0	153	205	87	0	87	221	49	8	57
2	1.0 to 2.0 ha ..	838	322	0	322	240	125	0	125	325	98	13	111
3	2.0 to 4.0 ha ..	810	374	0	374	340	180	0	180	342	119	24	143
4	4.0 to 10.0 ha ..	441	208	0	208	148	95	0	95	255	122	37	159
5	10.0 ha & above ..	70	32	0	32	31	16	0	16	32	5	4	9
	All Size Classes ..	**2,667**	**1,089**	**0**	**1,089**	**964**	**503**	**0**	**503**	**1175**	**393**	**86**	**479**

Sr. No.	Size Class	*Papaya*				*Guava*				*Cashewnut*			
		No. of Holdings	Irrigated	Unirrigated	Total	No. of Holdings	Irrigated	Unirrigated	Total	No. of Holdings	Irrigated	Unirrigated	Total
1	**2**	**120**	**121**	**122**	**123**	**124**	**125**	**126**	**127**	**128**	**129**	**130**	**131**
1	Below 1.0 ha ..	21	6	0	6	543	121	17	138	11	0	2	2
2	1.0 to 2.0 ha ..	21	8	0	8	678	189	33	222	5	0	2	2
3	2.0 to 4.0 ha ..	11	2	0	2	614	243	32	275	23	0	12	12
4	4.0 to 10.0 ha ..	12	4	0	4	255	59	40	99	12	0	5	5
5	10.0 ha & above ..	0	0	0	0	102	31	24	55	5	0	3	3
	All Size Classes ..	**65**	**20**	**0**	**20**	**2,192**	**643**	**146**	**789**	**56**	**0**	**24**	**24**

Sr. No.	Size Class	*Other Fruit Crops*				*Total Fruit Crops*				*Potato*			
		No. of Holdings	Irrigated	Unirrigated	Total	No. of Holdings	Irrigated	Unirrigated	Total	No. of Holdings	Irrigated	Unirrigated	Total
1	**2**	**132**	**133**	**134**	**135**	**136**	**137**	**138**	**139**	**140**	**141**	**142**	**143**
1	Below 1.0 ha ..	1559	280	110	390	3,283	750	155	905	851	167	53	220
2	1.0 to 2.0 ha ..	1,853	475	207	682	4,794	1,518	279	1,797	1,324	395	139	534
3	2.0 to 4.0 ha ..	1,707	467	316	783	4,625	1,773	447	2,220	1,492	653	191	844
4	4.0 to 10.0 ha ..	1,118	444	365	809	2,814	1,170	481	1,651	701	314	116	430
5	10.0 ha & above ..	252	55	183	238	570	233	222	455	136	75	18	93
	All Size Classes ..	**6,489**	**1,721**	**1,181**	**2,902**	**16,086**	**5,444**	**1,584**	**7,028**	**4,504**	**1,604**	**517**	**2,121**

Division : Pune

TABLE 6 *(Continued)*

District : Pune
(Area in Hectares)

Sr. No.	Size Class	*Onion*				*Tomato*				*Brinjal*			
		No. of Holdings	Irrigated	Unirrigated	Total	No. of Holdings	Irrigated	Unirrigated	Total	No. of Holdings	Irrigated	Unirrigated	Total
1	**2**	**144**	**145**	**146**	**147**	**148**	**149**	**150**	**151**	**152**	**153**	**154**	**155**
1	Below 1.0 ha ..	5,072	1,405	93	1,498	1,592	273	44	317	552	79	26	105
2	1.0 to 2.0 ha ..	7,089	2,667	172	2,839	2,079	515	70	585	728	131	16	147
3	2.0 to 4.0 ha ..	8,700	3,981	299	4,280	1,954	567	112	679	691	165	16	181
4	4.0 to 10.0 ha ..	5,779	3,520	305	3,825	1,040	382	125	507	434	136	25	161
5	10.0 ha & above ..	1,049	890	192	1,082	173	87	119	206	79	20	42	62
	All Size Classes ..	**27,689**	**12,463**	**1,061**	**13,524**	**6,838**	**1,824**	**470**	**2,294**	**2,484**	**531**	**125**	**656**

Sr. No.	Size Class	*Lady's finger*				*Cabbage*				*Other Vegetables*			
		No. of Holdings	Irrigated	Unirrigated	Total	No. of Holdings	Irrigated	Unirrigated	Total	No. of Holdings	Irrigated	Unirrigated	Total
1	**2**	**156**	**157**	**158**	**159**	**160**	**161**	**162**	**163**	**164**	**165**	**166**	**167**
1	Below 1.0 ha ..	780	123	16	139	274	58	8	66	3,530	627	241	868
2	1.0 to 2.0 ha ..	745	140	32	172	265	56	11	67	3,473	944	510	1,454
3	2.0 to 4.0 ha ..	952	193	41	234	318	105	43	148	2,890	967	541	1,508
4	4.0 to 10.0 ha ..	584	208	24	232	200	111	10	121	1,290	364	505	869
5	10.0 ha & above ..	99	45	10	55	86	74	0	74	191	61	140	201
	All Size Classes ..	**3,160**	**709**	**123**	**832**	**1,143**	**404**	**72**	**476**	**11,374**	**2,963**	**1,937**	**4,900**

Sr. No.	Size Class	*Total Vegetables*				*Total Food Crops*				*Groundnut*			
		No. of Holdings	Irrigated	Unirrigated	Total	No. of Holdings	Irrigated	Unirrigated	Total	No. of Holdings	Irrigated	Unirrigated	Total
1	**2**	**168**	**169**	**170**	**171**	**172**	**173**	**174**	**175**	**176**	**177**	**178**	**179**
1	Below 1.0 ha ..	11,139	2,732	481	3,213	1,78,146	30,498	50,843	81,341	14,439	372	3,435	3,807
2	1.0 to 2.0 ha ..	13,344	4,848	950	5,798	1,19,957	55,895	96,692	1,52,587	16,751	1,082	5,679	6,761
3	2.0 to 4.0 ha ..	13,996	6,631	1,243	7,874	1,04,388	70,988	1,63,997	2,34,985	16,980	2,139	8,410	10,549
4	4.0 to 10.0 ha ..	8,196	5,035	1,110	6,145	59,282	48,529	1,91,207	2,39,736	11,766	2,835	11,957	14,792
5	10.0 ha & above ..	1,391	1,252	521	1,773	11,288	14,450	81,773	97,223	2,056	945	5,635	6,580
	All Size Classes ..	**48,066**	**20,498**	**4,305**	**24,803**	**4,73,061**	**2,20360**	**5,84,512**	**8,04,872**	**61,992**	**7,373**	**35,116**	**42,489**

Division : Pune

TABLE 6 *(Continued)*

District : Pune
(Area in Hectares)

Sr. No.	Size Class	*Til*				*Linseed*				*Coconut*			
		No. of Holdings	Irrigated	Unirrigated	Total	No. of Holdings	Irrigated	Unirrigated	Total	No. of Holdings	Irrigated	Unirrigated	Total
1	**2**	**180**	**181**	**182**	**183**	**184**	**185**	**186**	**187**	**188**	**189**	**190**	**191**
1	Below 1.0 ha ..	1,046	3	154	157	254	7	48	55	234	22	30	52
2	1.0 to 2.0 ha ..	1,339	9	353	362	428	13	97	110	116	11	22	33
3	2.0 to 4.0 ha ..	1,687	32	632	664	533	10	155	165	184	63	29	92
4	4.0 to 10.0 ha ..	1,841	22	1,238	1,260	127	1	45	229	137	54	30	84
5	10.0 ha & above ..	303	0	502	502	161	0	85	85	32	19	2	21
	All Size Classes ..	**6,216**	**66**	**2,879**	**2,945**	**2,006**	**31**	**613**	**644**	**703**	**169**	**113**	**282**

Sr. No.	Size Class	*Safflower*				*Other Oilseeds*				*Total Oilseeds*			
		No. of Holdings	Irrigated	Unirrigated	Total	No. of Holdings	Irrigated	Unirrigated	Total	No. of Holdings	Irrigated	Unirrigated	Total
1	**2**	**192**	**193**	**194**	**195**	**196**	**197**	**198**	**199**	**200**	**201**	**202**	**203**
1	Below 1.0 ha ..	1,163	7	139	146	1,546	291	124	415	18,165	702	3,930	4,632
2	1.0 to 2.0 ha ..	3,959	26	886	912	1,906	584	172	756	23,545	1,725	7,209	8,934
3	2.0 to 4.0 ha ..	5,885	167	1,830	1,997	1,711	501	262	763	25,749	2,912	11,318	14,230
4	4.0 to 10.0 ha ..	4,323	63	2,169	2,232	997	254	336	590	18,138	3,229	15,958	19,187
5	10.0 ha & above ..	827	28	699	727	129	26	116	142	3,285	1,018	7,039	8,057
	All Size Classes ..	**16,157**	**291**	**5,723**	**6,014**	**6,289**	**1,656**	**1,010**	**2,666**	**88,882**	**9,586**	**45,454**	**55,040**

Sr. No.	Size Class	*Cotton*				*Other Fibre Crops*				*Total Fibre Crops*			
		No. of Holdings	Irrigated	Unirrigated	Total	No. of Holdings	Irrigated	Unirrigated	Total	No. of Holdings	Irrigated	Unirrigated	Total
1	**2**	**204**	**205**	**206**	**207**	**208**	**209**	**210**	**211**	**212**	**213**	**214**	**215**
1	Below 1.0 ha ..	111	24	5	29	116	3	30	33	227	27	35	62
2	1.0 to 2.0 ha ..	93	16	9	25	183	28	43	71	276	44	52	96
3	2.0 to 4.0 ha ..	101	5	68	73	162	26	59	85	264	31	127	158
4	4.0 to 10.0 ha ..	20	4	3	7	102	5	102	107	119	9	105	114
5	10.0 ha & above ..	20	0	21	21	30	8	21	29	51	8	42	50
	All Size Classes ..	**345**	**49**	**106**	**155**	**593**	**70**	**255**	**325**	**937**	**119**	**361**	**480**

Division : Pune

TABLE 6 *(Continued)*

District : Pune
(Area in Hectares)

Sr. No.	Size Class	*Tobacco*				*Other Drugs & Narcotics*				*Total Drugs & Narcotics*			
		No. of Holdings	Irrigated	Unirrigated	Total	No. of Holdings	Irrigated	Unirrigated	Total	No. of Holdings	Irrigated	Unirrigated	Total
1	**2**	**216**	**217**	**218**	**219**	**220**	**221**	**222**	**223**	**224**	**225**	**226**	**227**
1	Below 1.0 ha ..	67	5	2	7	65	3	12	15	132	8	14	22
2	1.0 to 2.0 ha ..	57	8	2	10	15	2	3	5	72	10	5	15
3	2.0 to 4.0 ha ..	59	11	0	11	32	4	5	9	91	15	5	20
4	4.0 to 10.0 ha ..	35	8	12	20	34	3	37	40	69	11	49	60
5	10.0 ha & above ..	6	3	0	3	23	79	127	206	29	82	127	209
	All Size Classes ..	**224**	**35**	**16**	**51**	**169**	**91**	**184**	**275**	**393**	**126**	**200**	**326**

Sr. No.	Size Class	*Green Manure*				*Fodder Crops*				*Other Non-food Crops*			
		No. of Holdings	Irrigated	Unirrigated	Total	No. of Holdings	Irrigated	Unirrigated	Total	No. of Holdings	Irrigated	Unirrigated	Total
1	**2**	**228**	**229**	**230**	**231**	**232**	**233**	**234**	**235**	**236**	**237**	**238**	**239**
1	Below 1.0 ha ..	327	29	38	67	30,458	1,147	6,762	7,909	3,690	134	733	867
2	1.0 to 2.0 ha ..	303	47	69	116	28,065	1,937	14,439	16,376	2,206	223	962	1,185
3	2.0 to 4.0 ha ..	504	67	183	250	27,961	1,979	28,501	30,480	2,203	278	1,627	1,905
4	4.0 to 10.0 ha ..	386	23	290	313	17,684	719	47,266	47,985	1,053	232	1,363	1,595
5	10.0 a & above ..	85	20	146	166	4,089	105	37,960	38,065	143	125	889	1,014
	All Size Classes ..	**1,605**	**186**	**726**	**912**	**1,08,257**	**5,887**	**1,34,928**	**1,40,815**	**9,295**	**992**	**5,574**	**6,566**

Sr. No.	Size Class	*Total Non-food Crops*				*Kharif Jowar*				*Rabi Jowar*			
		No. of Holdings	Irrigated	Unirrigated	Total	No. of Holdings	Irrigated	Unirrigated	Total	No. of Holdings	Irrigated	Unirrigated	Total
1	**2**	**240**	**241**	**242**	**243**	**244**	**245**	**246**	**247**	**248**	**249**	**250**	**251**
1	Below 1.0 ha ..	48,361	2,047	11,512	13,559	118768	206	1909	2115	64541	10352	16775	27127
2	1.0 to 2.0 ha ..	46,596	3,986	22,736	26,722	8899	651	4222	4873	63763	18824	41024	5984
3	2.0 to 4.0 ha ..	47,231	5,282	41,761	47,043	8347	935	6482	7417	61167	24313	73778	98091
4	4.0 to 10.0 ha ..	30,940	4,223	65,031	69,254	5338	952	7276	8228	35637	14615	89375	103990
5	10.0 ha & above ..	6,705	1,358	46,203	47,561	1191	516	2750	3266	6093	3066	32211	35277
	All Size Classes ..	**1,79,833**	**16,896**	**1,87,243**	**2,04,139**	**142543**	**3206**	**22639**	**25899**	**231201**	**71170**	**253163**	**324333**

AGRICULTURAL CENSUS 1990-91, MAHARASHTRA STATE

Division : Pune

TABLE 1

Number and Area of Operational Holdings

District : Solapur

(Area in Hectares)

Sr. No.	Size Class	Individual Holdings		Joint Holdings		Institutional Holdings		Total Holdings		Average size of a Holding			
		No.	Area	No.	Area	No.	Area	No.	Area	Individual holding	Joint holding	Institutional holding	Total holding
1	2	3	4	5	6	7	8	9	10	11	12	13	14
1	Below 1.0 ha ..	74,560	42,850	7,989	3,862	199	107	82,748	46,819	0.57	0.48	0.53	0.56
2	1.0 to 2.00 ha ..	98,385	1,45,047	7,484	11,052	106	165	1,05,975	1,56,264	1.47	1.47	1.55	1.47
3	2.0 to 4.00 ha ..	1,01,518	2,82,872	9,308	26,401	114	331	1,10,940	3,09,604	2.78	2.83	2.90	2.79
4	4.0 to 10.0 ha ..	66,147	3,95,103	9,282	58,047	161	995	75,590	4,54,145	5.97	6.25	6.18	6.00
5	10.0 ha & above ..	12,987	1,86,659	3,276	51,738	181	9,308	16,444	2,47,705	14.37	15.79	51.42	15,06
	All Size Classes ..	**3,53,597**	**10,52,531**	**37,339**	**1,51,100**	**761**	**10,906**	**3,91,697**	**12,14,537**	**2.97**	**4.04**	**14.33**	**3.10**

Division : Pune

TABLE 2

Estimated Number and Area of Operational Holdings by Tenancy Status

District : Solapur

(Area in Hectares)

Sr. No.	Size Class	Total Holdings		Wholly owned and Self-operated holdings		Wholly Leased-in Holdings		Wholly Otherwise Operated Holdings		Partly Owned, Partly Leased-in & Partly Otherwise operated Holdings				
											Owened Area	Leased-in Area	Otherwise Operated Area	Total Area
		No.	Area	No.	Area	No.	Area	No.	Area	No.				
1	2	3	4	5	6	7	8	9	10	11	12	13	14	15
1	Below 1.0 ha ..	82,748	46,819	82,674	46,774	56	37	0	0	18	5	1	2	8
2	1.0 to 2.0 ha ..	1,05,975	1,56,264	1,05,794	1,55,998	103	142	0	0	78	57	51	16	124
3	2.0 to 4.0 ha ..	1,10,940	3,09,604	1,10,634	3,08,719	109	295	4	10	193	369	195	16	580
4	4.0 to 10.0 ha ..	75,590	4,54,145	75,031	4,50,621	52	336	16	119	491	2,065	986	18	3,069
5	10.0 ha & above ..	16,444	2,47,705	16,253	2,44,773	27	370	6	65	158	1,516	981	0	2,497
	All Size Classes ..	**3,91,697**	**12,14,537**	**3,90,386**	**12,06,885**	**347**	**1,180**	**26**	**194**	**938**	**4,012**	**2,214**	**52**	**6,278**

Note : Col. 15 = Cols. 12 + 13 + 14

Division : Pune

TABLE 3

Estimated Area under different Land Use

District : Solapur

(Area in Hectares)

Sr. No.	Size Class	Total Holdings		Net Area Sown	Area Under Current Fallows	*Net Cultivated Area* (Col. 5+6)	Other Uncultivated Land Excluding Fallow Land	Fallow Land Other than Current Fallows	Culturable Waste Land	*Total Uncultivated Land* (Col. 8+9+10)	*Land not Available for Cultivation*
		No.	Area								
1	2	3	4	5	6	7	8	9	10	11	12
1	Below 1.0 ha ..	82,748	46,819	42,634	2,714	45,348	57	244	204	505	966
2	1.0 to 2.0 ha ..	1,05,975	1,56,264	1,39,028	11,327	1,50,355	264	1,286	563	2,113	3,796
3	2.0 to 4.0 ha ..	1,10,940	3,09,604	2,66,863	28,740	2,95,603	429	3,423	1,479	5,331	8,670
4	4.0 to 10.0 ha ..	75,590	4,54,145	3,66,380	59,471	4,25,851	868	8,130	4,081	13,079	15,215
5	10.0 ha & above ..	16,444	2,47,705	1,66,292	50,687	2,16,979	971	8,944	6,017	15,932	14,794
	All Size Classes ..	**3,91,697**	**12,14,537**	**9,81,197**	**1,52,939**	**11,34,136**	**2,589**	**22,027**	**12,344**	**36,960**	**43,441**

Note : Col. 7 = Cols. 5 + 6 Col. 11 = Cols. 8 + 9 + 10

Division : Pune

TABLE 4

Estimated Number of Operational Holdings by Irrigation Status

District : Solapur

(Area in Hectares)

Sr. No.	Size Class	Total Holdings		Wholly Irrigated Holdings		Wholly Unirrigated Holdings		Partly Irrigated Holdings			Holdings Receiving Irrigation	
									Total Area	Irrigated Area		Net Irri. Area
		No.	Area	No.	Area	No.	Area	No.			No.	
1	2	3	4	5	6	7	8	9	10	11	12	13
1	Below 1.0 ha ..	82,748	46,819	30,150	14,817	44,163	23,900	5,845	3,917	1,979	35,995	16,796
2	1.0 to 2.0 ha ..	1,05,975	1,56,264	22,825	27,695	62,607	83,831	19,730	27,502	12,613	42,555	40,308
3	2.0 to 4.0 ha ..	1,10,940	3,09,604	15,324	33,247	64,808	1,57,608	3,00,30	76,008	29,288	45,354	62,535
4	4.0 to 10.0 ha ..	75,590	4,54,145	5,710	20,741	40,906	2,00753	28,683	1,44,886	44,234	34,393	64,975
5	10.0 ha & above ..	16,444	2,47,705	387	2,029	8,821	89,203	7,160	75,060	16,808	7,547	18,837
	All Size Classes ..	**3,91,697**	**12,14,537**	**74,396**	**98,529**	**2,21,305**	**5,55,295**	**91,448**	**3,27,373**	**1,04,922**	**1,65,844**	**2,03,451**

Division : Pune

TABLE 5(A)

Estimated Number of Operational Holdings, receiving Irrigation and Area Irrigated by Different Sources

District : Solapur

(Area in Hectares)

Sr. No.	Size Class	Total Holdings		Canals		Tanks		Wells		Tubewells		Other Sources		Exclusive No. of Irrigated Holdings	Net Irrigated Area
		No.	Area	No.	Area	No.	Area	No.	Area	No.	Area	No.	Area		
1	2	3	4	5	6	7	8	9	10	11	12	13	14	15	16
1	Below 1.0 ha ..	82,748	46,819	5,902	2,964	27	12	28,464	12,946	71	31	1,727	843	35,995	16,796
2	1.0 to 2.0 ha ..	1,05,975	1,56,264	6,447	6,239	27	30	33,109	30,058	89	85	3,643	3,896	42,555	40,308
3	2.0 to 4.0 ha ..	1,10,940	3,09,604	5,000	6,794	49	75	36,774	48,083	106	109	4,307	7,474	45,354	62,535
4	4.0 to 10.0 ha ..	75,590	4,54,145	3,006	6,130	46	43	30,210	53,925	61	103	2,038	4,774	34,393	64,975
5	10.0 ha & above ..	16,444	2,47,705	483	1,582	0	0	6,823	16,212	18	39	507	1,004	7,547	18,837
	All Size Classes ..	**3,91,697**	**12,14,537**	**20,838**	**23,709**	**149**	**160**	**1,35,380**	**1,61,224**	**345**	**367**	**12,222**	**17,991**	**1,65,844**	**2,03,451**

Division : Pune

TABLE 5(B)

Estimated Number of Wells and Tubewells

District : Solapur

(Area in Hectares)

Sr. No.	Size Class	Total Holdings		Number of Wells					Number of Tubewells		
				In Use				Not in Use			
				With Pumpsets			Without Pumpsets				
		No.	Area	Electric	Diesel	Total			Electric	Diesel	Total
1	2	3	4	5	6	7	8	9	10	11	12
1	Below 1.0 ha ..	82,748	46,819	16,451	1,001	17,452	4	309	64	0	64
2	1.0 to 2.0 ha ..	1,05,975	1,56,264	22,867	782	23,649	6	848	70	0	70
3	2.0 to 4.0 ha ..	1,10,940	3,09,604	48,161	761	26,922	11	1,691	101	0	101
4	4.0 to 10.0 ha ..	75,590	4,54,145	21,977	660	22,637	12	1,403	56	0	56
5	10.0 ha & above ..	16,444	2,47,705	5,103	191	5,294	8	441	12	0	12
	All Size Classes ..	**3,91,697**	**12,14,537**	**92,559**	**3,395**	**95,954**	**41**	**4,692**	**303**	**0**	**303**

Division : Pune

TABLE 6

District : Solapur

Estimated Irrigated and Unirrigated Area under Different Crops

(Area in Hectares)

Sr. No.	Size Class	Total Holdings		Gross Cropped Area			Rice			
		No.	Area	Irrigated	Unirrigated	Total	No. of Holdings	Irrigated	Unirrigated	Total
1	2	3	4	5	6	7	8	9	10	11
1	Below 1.0 ha ..	82,748	46,819	19,813	28,437	48,250	2,236	68	470	538
2	1.0 to 2.0 ha ..	1,05,975	1,56,264	44,996	1,03,267	1,48,263	3,582	205	1,199	1,404
3	2.0 to 4.0 ha ..	1,10,940	3,09,604	68,936	2,10,616	2,79,552	4,937	321	1,964	2,285
4	4.0 to 10.0 ha ..	75,590	4,54,145	71,546	3,08,084	3,79,630	5,358	444	2,732	3,176
5	10.0 ha & above ..	16,444	2,47,705	20,652	1,51,227	1,71,879	1,760	189	1,899	2,088
	All Size Classes ..	**3,91,697**	**12,14,537**	**2,25,943**	**8,01,631**	**10,27,574**	**17,873**	**1,227**	**8,264**	**9,491**

TABLE 6 *(Continued)*

Sr. No.	Size Class	*Jowar **				*Bajri*				*Nagli*			
		No. of Holdings	Irrigated	Unirrigated	Total	No. of Holdings	Irrigated	Unirrigated	Total	No. of Holdings	Irrigated	Unirrigated	Total
1	2	12	13	14	15	16	17	18	19	20	21	22	23
1	Below 1.0 ha ..	57,739	8,249	21,320	29,569	9,854	1,670	2,114	3,784	390	0	72	72
2	1.0 to 2.0 ha ..	83,890	17,431	75,017	92,448	13,712	2,605	6,354	8,959	481	0	214	214
3	2.0 to 4.0 ..	93,501	25,512	1,47,240	1,72,752	17,146	3,240	13,167	16,407	534	0	336	336
4	4.0 to 10.0 ha ..	67,112	24,179	2,04,098	2,28,277	14,960	2,624	19,231	21,855	600	0	608	608
5	10.0 ha & above ..	14,796	7,092	93,302	1,00,394	4,346	866	12,634	13,500	215	0	354	354
	All Size Classes ..	**3,17,038**	**82,463**	**5,40,977**	**6,23,440**	**60,018**	**11,005**	**53,500**	**64,505**	**2,220**	**0**	**1,584**	**1,584**

Note : * = Break up of Jowar in Kharif Jowar, Rabi Jowar. Refer Col. no. 244 to 251.

Sr. No.	Size Class	*Wheat*				*Other Cereals*				*Total Cereals*			
		No. of Holdings	Irrigated	Unirrigated	Total	No. of Holdings	Irrigated	Unirrigated	Total	No. of Holdings	Irrigated	Unirrigated	Total
1	2	24	25	26	27	28	29	30	31	32	33	34	35
1	Below 1.0 ha ..	7,609	1,806	138	1,944	3,842	973	127	1,100	68,839	12,766	24,241	37,007
2	1.0 to 2.0 ha ..	13,526	4,012	518	4,530	5,432	1,584	507	2,091	94,348	25,837	83,809	1,09,646
3	2.0 to 4.0 ha ..	16,612	5,995	1,004	6,999	6,594	2,044	1,269	3,313	1,01,742	37,112	1,64,980	2,02,092
4	4.0 to 10.0 ha ..	14,670	6,521	1,860	8,381	6,487	2,213	2,397	4,610	72,073	35,981	2,30,926	2,66,907
5	10.0 ha & above ..	3,230	2,093	715	2,808	1,916	780	1,677	2,457	16,013	11,020	1,10,581	1,21,601
	All Size Classes ..	**55,647**	**20,427**	**4,235**	**24,662**	**24,271**	**7,594**	**5,977**	**13,571**	**3,53,015**	**1,22,716**	**6,14,537**	**7,37,253**

Division : Pune

TABLE 6 *(Continued)*

District : Solapur

(Area in Hectares)

Sr. No.	Size Class	*Gram*				*Tur*				*Udid*			
		No. of Holdings	Irrigated	Unirrigated	Total	No. of Holdings	Irrigated	Unirrigated	Total	No. of Holdings	Irrigated	Unirrigated	Total
1	2	36	37	38	39	40	41	42	43	44	45	46	47
1	Below 1.0 ha ..	1,423	191	116	307	3,471	119	1,271	1,390	242	0	69	69
2	1.0 to 2.0 ha ..	4,324	526	578	1,104	10,263	349	5,916	6,265	925	5	471	476
3	2.0 to 4.0 ha ..	7,558	945	1,344	2,289	18,067	599	14,575	15,174	1,652	14	1,035	1,049
4	4.0 to 10.0 ha ..	7,574	969	2,297	3,266	18,509	873	22,656	23,529	2,009	21	1,884	1,905
5	10.0 ha & above ..	1,820	214	1,098	1,312	5,203	252	10,786	11,038	666	10	1,029	1,039
	All Size Classes ..	**22,699**	**2,845**	**5,433**	**8,278**	**55,513**	**2,192**	**55,204**	**57,396**	**5,494**	**50**	**4,488**	**4,538**

Sr. No.	Size Class	*Mug*				*Other Pulses*				*Total Pulses*			
		No. of Holdings	Irrigated	Unirrigated	Total	No. of Holdings	Irrigated	Unirrigated	Total	No. of Holdings	Irrigated	Unirrigated	Total
1	2	48	49	50	51	52	53	54	55	56	57	58	59
1	Below 1.0 ha ..	704	27	111	138	1,391	20	375	395	6,775	357	1,942	2,299
2	1.0 to 2.0 ha ..	1,448	56	381	437	4,289	117	1,863	1,980	18,866	1,053	9,209	10,262
3	2.0 to 4.0 ha ..	2,202	105	810	915	7,901	210	5,434	5,644	32,055	1,873	23,198	25,071
4	4.0 to 10.0 ha ..	2,203	88	1,345	1,433	9,785	351	11,403	11,754	31,899	2,302	39,585	41,887
5	10.0 ha & above ..	685	23	684	707	3,460	155	7,305	7,460	8,877	654	20,902	21,556
	All Size Classes ..	**7,242**	**299**	**3,331**	**3,630**	**26,826**	**853**	**26,380**	**27,233**	**98,472**	**6,239**	**94,836**	**1,01,075**

Sr. No.	Size Class	*Total Foodgrains*				*Sugarcane*				*Chillies*			
		No. of Holdings	Irrigated	Unirrigated	Total	No. of Holdings	Irrigated	Unirrigated	Total	No. of Holdings	Irrigated	Unirrigated	Total
1	2	60	61	62	63	64	65	66	67	68	69	70	71
1	Below 1.0 ha ..	71,790	13,123	26,183	39,306	0	0	0	0	0	0	0	0
2	1.0 to 2.0 ha ..	98,666	26,890	93,018	1,19,908	0	0	0	0	0	0	0	0
3	2.0 to 4.0 ha ..	1,05,692	38,985	1,88,178	2,27,163	0	0	0	0	0	0	0	0
4	4.0 to 10.0 ha ..	73,634	38,283	2,70,511	3,08,794	0	0	0	0	0	0	0	0
5	10.0 ha & above ..	16,266	11,674	1,31,483	1,43,157	0	0	0	0	0	0	0	0
	All Size Classes ..	**3,66,046**	**1,28,955**	**7,09,373**	**8,38,328**	**0**	**0**	**0**	**0**	**0**	**0**	**0**	**0**

Please see Supplement for Sugarcane & Chillies Crops. (District level corrected data)

Division : Pune

TABLE 6 *(Continued)*

District : Solapur
(Area in Hectares)

Sr. No.	Size Class	*Ginger*				*Turmeric*				*Arecanut*			
		No. of Holdings	Irrigated	Unirrigated	Total	No. of Holdings	Irrigated	Unirrigated	Total	No. of Holdings	Irrigated	Unirrigated	Total
1	2	72	73	74	75	76	77	78	79	80	81	82	83
1	Below 1.0 ha ..	41	13	0	13	90	16	0	16	0	0	0	0
2	1.0 to 2.0 ha ..	43	19	0	19	231	38	0	38	0	0	0	0
3	2.0 to 4.0 ha ..	94	53	0	53	329	76	0	76	0	0	0	0
4	4.0 to 10.0 ha ..	57	68	0	68	347	68	0	68	0	0	0	0
5	10.0 ha & above ..	16	8	0	8	107	35	0	35	0	0	0	0
	All Size Classes ..	**251**	**161**	**0**	**161**	**1,104**	**233**	**0**	**233**	**0**	**0**	**0**	**0**

Sr. No.	Size Class	*Garlic*				*Coriander*				*Condiments and Spices*			
		No. of Holdings	Irrigated	Unirrigated	Total	No. of Holdings	Irrigated	Unirrigated	Total	No. of Holdings	Irrigated	Unirrigated	Total
1	2	84	85	86	87	88	89	90	91	92	93	94	95
1	Below 1.0 ha ..	60	1	2	3	24	0	5	5	1,795	152	25	177
2	1.0 to 2.0 ha ..	67	5	7	12	67	7	8	15	2,849	366	55	421
3	2.0 to 4.0 ha ..	88	5	40	45	70	5	16	21	4,155	609	128	737
4	4.0 to 10.0 ha ..	63	1	2	3	55	6	12	18	3,930	721	149	870
5	10.0 ha & above ..	0	0	0	0	13	1	1	2	858	155	97	252
	All Size Classes ..	**278**	**12**	**51**	**63**	**229**	**19**	**42**	**61**	**13,587**	**2,003**	**454**	**2,457**

Sr. No.	Size Class	*Total Condiments and Spices*				*Mango*				*Citrus Fruits*			
		No. of Holdings	Irrigated	Unirrigated	Total	No. of Holdings	Irrigated	Unirrigated	Total	No. of Holdings	Irrigated	Unirrigated	Total
1	2	96	97	98	99	100	101	102	103	104	105	106	107
1	Below 1.0 ha ..	0	0	0	0	21	9	0	9	226	47	0	47
2	1.0 to 2.0 ha ..	0	0	0	0	173	58	7	65	595	147	0	147
3	2.0 to 4.0 ha ..	0	0	0	0	320	134	12	146	889	294	0	294
4	4.0 to 10.0 ha ..	0	0	0	0	426	201	35	236	943	422	0	422
5	10.0 ha & above ..	0	0	0		140	71	15	86	285	179	0	179
	All Size Classes ..	**0**	**0**	**0**	**1,253**	**1,080**	**473**	**69**	**542**	**2,938**	**1,089**	**0**	**1,089**

Division : Pune

TABLE 6 *(Continued)*

District : Solapur
(Area in Hectares)

Sr. No.	Size Class	*Banana*				*Grapes*				*Pome Fruits*			
		No. of Holdings	Irrigated	Unirrigated	Total	No. of Holdings	Irrigated	Unirrigated	Total	No. of Holdings	Irrigated	Unirrigated	Total
1	2	108	109	110	111	112	113	114	115	116	117	118	119
1	Below 1.0 ha ..	385	63	0	63	134	32	0	32	604	152	4	156
2	1.0 to 2.0 ha ..	837	187	0	187	460	216	0	216	1,144	392	7	399
3	2.0 to 4.0 ha ..	1,434	448	0	448	570	288	0	288	1,826	773	23	796
4	4.0 to 10.0 ha ..	1,406	581	0	581	534	347	0	347	1,505	767	2	769
5	10.0 ha & above ..	240	74	0	74	127	82	0	82	359	195	3	198
	All Size Classes ..	**4,302**	**1,353**	**0**	**1,353**	**1,825**	**965**	**0**	**965**	**5,438**	**2,279**	**39**	**2,318**

Sr. No.	Size Class	*Papaya*				*Guava*				*Cashewnut*			
		No. of Holdings	Irrigated	Unirrigated	Total	No. of Holdings	Irrigated	Unirrigated	Total	No. of Holdings	Irrigated	Unirrigated	Total
1	2	120	121	122	123	124	125	126	127	128	129	130	131
1	Below 1.0 ha ..	49	10	0	10	113	15	0	15	0	0	0	0
2	1.0 to 2.0 ha ..	77	23	0	23	209	34	0	34	18	0	7	7
3	2.0 to 4.0 ha ..	123	46	0	46	315	74	4	78	0	0	0	0
4	4.0 to 10.0 ha ..	81	26	0	26	221	45	0	45	4	0	9	9
5	10.0 ha & above ..	9	6	0	6	73	56	12	68	5	0	1	1
	All Size Classes ..	**339**	**111**	**0**	**111**	**931**	**224**	**16**	**240**	**27**	**0**	**17**	**17**

Sr. No.	Size Class	*Other Fruit Crops*				*Total Fruit Crops*				*Potato*			
		No. of Holdings	Irrigated	Unirrigated	Total	No. of Holdings	Irrigated	Unirrigated	Total	No. of Holdings	Irrigated	Unirrigated	Total
1	2	132	133	134	135	136	137	138	139	140	141	142	143
1	Below 1.0 ha ..	408	108	14	122	1,716	436	18	454	91	8	0	8
2	1.0 to 2.0 ha ..	889	347	29	376	3,751	1,404	50	1,454	77	7	0	7
3	2.0 to 4.0 ha ..	1,194	485	103	588	5,441	2,542	142	2,684	137	21	4	25
4	4.0 to 10.0 ha ..	1,056	572	124	696	4,918	2,961	170	3,131	37	5	2	7
5	10.0 ha & above ..	313	186	58	244	1,217	849	89	938	0	0	0	0
	All Size Classes ..	**3,860**	**1,698**	**328**	**2,026**	**17,043**	**8,192**	**469**	**8,661**	**342**	**41**	**6**	**47**

Division : Pune

TABLE 6 *(Continued)*

District : Solapur
(Area in Hectares)

Sr. No.	Size Class	*Onion*				*Tomato*				*Brinjal*			
		No. of Holdings	Irrigated	Unirrigated	Total	No. of Holdings	Irrigated	Unirrigated	Total	No. of Holdings	Irrigated	Unirrigated	Total
1	2	144	145	146	147	148	149	150	151	152	153	154	155
1	Below 1.0 ha ..	1,228	272	1	273	98	16	0	16	429	46	1	47
2	1.0 to 2.0 ha ..	2,038	609	15	624	172	20	3	33	534	74	1	75
3	2.0 to 4.0 ha ..	2,462	774	15	789	312	69	17	86	554	108	11	119
4	4.0 to 10.0 ha ..	1,925	704	17	721	170	56	2	58	363	52	14	66
5	10.0 ha & above ..	383	190	20	210	20	3	0	3	77	20	73	93
	All Size Classes ..	**8,036**	**2,549**	**68**	**2,617**	**772**	**174**	**22**	**196**	**1,957**	**300**	**100**	**400**

Sr. No.	Size Class	*Lady's finger*				*Cabbage*				*Other Vegetables*			
		No. of Holdings	Irrigated	Unirrigated	Total	No. of Holdings	Irrigated	Unirrigated	Total	No. of Holdings	Irrigated	Unirrigated	Total
1	2	156	157	158	159	160	161	162	163	164	165	166	167
1	Below 1.0 ha ..	43	7	0	7	15	4	0	4	404	43	5	48
2	1.0 to 2.0 ha ..	99	17	1	18	36	6	0	6	517	73	19	92
3	2.0 to 4.0 ha ..	93	16	2	18	38	7	1	8	609	105	74	179
4	4.0 to 10.0 ha ..	73	10	2	12	24	2	0	2	406	69	61	130
5	10.0 ha & above ..	0	0	0	0	0	0	0	0	91	19	16	35
	All Size Classes ..	**308**	**50**	**5**	**55**	**113**	**19**	**1**	**20**	**2,027**	**309**	**175**	**484**

Sr. No.	Size Class	*Total Vegetables*				*Total Food Crops*				*Groundnut*			
		No. of Holdings	Irrigated	Unirrigated	Total	No. of Holdings	Irrigated	Unirrigated	Total	No. of Holdings	Irrigated	Unirrigated	Total
1	2	168	169	170	171	172	173	174	175	176	177	178	179
1	Below 1.0 ha ..	2,070	396	7	403	78,152	18,048	26,233	44,281	2,493	347	475	822
2	1.0 to 2.0 ha ..	3,090	816	39	855	1,02,587	41,385	93,162	1,34,547	7,031	1,242	2,691	3,933
3	2.0 to 4.0 ha ..	3,777	1,100	124	1,224	1,08,304	63,083	1,88,572	2,51,655	10,632	2,442	5,336	7,778
4	4.0 to 10.0 ha ..	2,777	898	98	996	74,544	65,106	2,70,928	3,36,034	10,944	3,103	11,436	14,539
5	10.0 ha & above ..	535	232	109	341	16,345	18,979	1,31,778	1,50,757	2,869	870	6,675	7,545
	All Size Classes ..	**12,249**	**3,442**	**377**	**3,819**	**3,79,932**	**2,06,601**	**7,10,673**	**9,17,274**	**33,969**	**8,004**	**26,613**	**34,617**

Division : Pune

TABLE 6 *(Continued)*

District : Solapur
(Area in Hectares)

Sr. No.	Size Class	*Til*				*Linseed*				*Coconut*			
		No. of Holdings	Irrigated	Unirrigated	Total	No. of Holdings	Irrigated	Unirrigated	Total	No. of Holdings	Irrigated	Unirrigated	Total
1	2	180	181	182	183	184	185	186	187	188	189	190	191
1	Below 1.0 ha ..	66	1	16	17	70	4	10	14	15	0	4	4
2	1.0 to 2.0 ha ..	28	1	2	3	144	10	15	25	42	12	10	22
3	2.0 to 4.0 ha ..	138	4	94	98	186	6	22	28	61	6	20	26
4	4.0 to 10.0 ha ..	176	13	60	73	218	38	22	60	35	0	15	15
5	10.0 ha & above ..	33	0	24	24	53	0	11	11	9	0	10	10
	All Size Classes ..	**441**	**19**	**196**	**215**	**671**	**58**	**80**	**138**	**162**	**18**	**59**	**77**

Sr. No.	Size Class	*Safflower*				*Other Oilseeds*				*Total Oilseeds*			
		No. of Holdings	Irrigated	Unirrigated	Total	No. of Holdings	Irrigated	Unirrigated	Total	No. of Holdings	Irrigated	Unirrigated	Total
1	2	192	193	194	195	196	197	198	199	200	201	202	203
1	Below 1.0 ha ..	965	22	193	215	4,651	548	1,205	1,753	7,924	922	1,903	2,825
2	1.0 to 2.0 ha ..	3,543	22	1,158	1,180	9,995	929	5,607	6,536	19,464	2,216	9,483	11,699
3	2.0 to 4.0 ha ..	7,323	60	3,210	3,270	15,138	1,353	12,354	13,707	30,301	3,871	21,036	24,907
4	4.0 to 10.0 ha ..	7,183	107	5,208	5,315	14,279	1,292	18,720	20,012	28,215	4,553	35,461	40,014
5	10.0 ha & above ..	1,911	0	3,163	3,163	3,445	443	8,024	8,467	6,791	1,313	17,907	19,220
	All Size Classes ..	**20,925**	**211**	**12,932**	**13,143**	**47,508**	**4,565**	**45,910**	**50,475**	**92,695**	**12,875**	**85,790**	**98,665**

Sr. No.	Size Class	*Cotton*				*Other Fibre Crops*				*Total Fibre Crops*			
		No. of Holdings	Irrigated	Unirrigated	Total	No. of Holdings	Irrigated	Unirrigated	Total	No. of Holdings	Irrigated	Unirrigated	Total
1	2	204	205	206	207	208	209	210	211	212	213	214	215
1	Below 1.0 ha ..	1,122	226	4	230	62	10	89	18	1,179	236	12	248
2	1.0 to 2.0 ha ..	1,202	320	26	346	165	45	25	70	1,369	365	51	416
3	2.0 to 4.0 ha ..	1,526	432	59	491	426	161	71	232	1,930	593	130	723
4	4.0 to 10.0 ha ..	1,108	376	91	467	289	88	130	218	1,396	464	221	685
5	10.0 ha & above ..	196	73	100	173	50	26	22	48	246	99	122	221
	All Size Classes ..	**5,154**	**1,427**	**280**	**1,707**	**992**	**330**	**256**	**586**	**6,120**	**1,757**	**536**	**2,293**

Division : Pune

TABLE 6 *(Continued)*

District : Solapur
(Area in Hectares)

Sr. No.	Size Class	Tobacco				Other Drugs & Narcotics				Total Drugs & Narcotics			
		No. of Holdings	Irrigated	Unirrigated	Total	No. of Holdings	Irrigated	Unirrigated	Total	No. of Holdings	Irrigated	Unirrigated	Total
1	2	216	217	218	219	220	221	222	223	224	225	226	227
1	Below 1.0 ha ..	10	1	3	4	26	6	2	8	36	7	5	12
2	1.0 to 2.0 ha ..	31	9	4	13	38	11	3	14	69	20	7	27
3	2.0 to 4.0 ha ..	32	7	2	9	64	14	21	35	95	21	23	44
4	4.0 to 10.0 ha ..	28	5	2	7	78	11	80	91	106	16	82	98
5	10.0 ha & above ..	12	5	4	9	4	0	5	5	16	5	9	14
	All Size Classes ..	**113**	**27**	**15**	**42**	**210**	**42**	**111**	**153**	**322**	**69**	**126**	**195**

Sr. No.	Size Class	Green Manure				Fodder Crops				Other Non-food Crops			
		No. of Holdings	Irrigated	Unirrigated	Total	No. of Holdings	Irrigated	Unirrigated	Total	No. of Holdings	Irrigated	Unirrigated	Total
1	2	228	229	230	231	232	233	234	235	236	237	238	239
1	Below 1.0 ha ..	86	12	11	23	3,338	522	255	777	352	66	18	84
2	1.0 to 2.0 ha ..	161	43	16	59	4,330	841	479	1,320	476	126	69	195
3	2.0 to 4.0 ha ..	230	68	29	97	4,394	1,089	711	1,800	649	211	115	326
4	4.0 to 10.0 ha ..	172	53	21	74	3,311	1,159	1,158	2,317	470	195	213	408
5	10.0 a & above ..	45	9	26	35	737	200	1,019	1,219	119	47	366	413
	All Size Classes ..	**694**	**185**	**103**	**288**	**16,110**	**3,811**	**3,622**	**7,433**	**2,066**	**645**	**781**	**1,426**

Sr. No.	Size Class	Total Non-food Crops				Kharif Jowar				Rabi Jowar			
		No. of Holdings	Irrigated	Unirrigated	Total	No. of Holdings	Irrigated	Unirrigated	Total	No. of Holdings	Irrigated	Unirrigated	Total
1	2	240	241	242	243	244	245	246	247	248	249	250	251
1	Below 1.0 ha ..	12,061	1,765	2,204	3,969	2794	563	591	1154	56533	7686	20729	28415
2	1.0 to 2.0 ha ..	24,241	3,611	10,105	13,716	3975	1091	2204	3295	82296	16340	72813	89153
3	2.0 to 4.0 ha ..	35,335	5,853	22,044	27,897	4846	1869	4123	5992	91198	23643	143117	166760
4	4.0 to 10.0 ha ..	31,476	6,440	37,156	43,596	3624	1804	5130	6934	66699	22375	19868	221343
5	10.0 ha & above ..	7,336	1,673	19,449	21,122	772	532	2355	2887	14782	6560	90947	97507
	All Size Classes ..	**1,10,449**	**19,342**	**90,958**	**1,10,300**	**16011**	**5859**	**14403**	**20262**	**311508**	**76604**	**526574**	**603178**

AGRICULTURAL CENSUS 1990-91, MAHARASHTRA STATE

Division : Kolhapur

TABLE 1

Number and Area of Operational Holdings

District : Satara
(Area in Hectares)

Sr. No.	Size Class	Individual Holdings		Joint Holdings		Institutional Holdings		Total Holdings		Average size of a Holding			
		No.	Area	No.	Area	No.	Area	No.	Area	Individual holding	Joint holding	Institutional holding	Total holding
1	2	3	4	5	6	7	8	9	10	11	12	13	14
1	Below 1.0 ha ..	3,36,494	1,39,108	2,448	1,084	241	68	3,39,183	1,40,260	0.41	0.44	0.28	0.41
2	1.0 to 2.00 ha ..	1,36,761	1,96,763	1,130	1,640	43	62	1,37,934	1,98,465	1.43	1.45	1.44	1.43
3	2.0 to 4.00 ha ..	77,340	2,12957	797	2,212	33	99	78,170	2,15,268	2.75	2.77	3.00	2.75
4	4.0 to 10.0 ha ..	30,300	1,74,403	370	2,093	28	172	30,698	1,76,668	5.75	5.65	6.14	5.75
5	10.0 ha & above ..	3,890	76,585	60	1,353	78	5,081	4,028	83,019	19.68	22.55	65.14	20.61
	All Size Classes ..	**5,84,565**	**7,99,816**	**4,805**	**8,382**	**423**	**5,482**	**5,90,013**	**8,13,680**	**1.36**	**1.74**	**12.95**	**1.37**

Division : Kolhapur

TABLE 2

Estimated Number and Area of Operational Holdings by Tenancy Status

District : Satara
(Area in Hectares)

Sr. No.	Size Class	Total Holdings		Wholly owned and Self-operated holdings		Wholly Leased-in Holdings		Wholly Otherwise Operated Holdings		Partly Owned, Partly Leased-in & Partly Otherwise operated Holdings				
											Owened	Leased-in	Otherwise Operated	Total
		No.	Area	No.	Area	No.	Area	No.	Area	No.	Area	Area	Area	Area
1	2	3	4	5	6	7	8	9	10	11	12	13	14	15
1	Below 1.0 ha ..	3,39,183	1,40,260	3,39,064	1,40,215	38	9	9	1	72	24	4	7	35
2	1.0 to 2.0 ha ..	1,37,934	1,98,465	1,37,831	1,98,308	0	0	0	0	103	82	45	30	157
3	2.0 to 4.0 ha ..	78,170	2,15,268	78,068	2,14,979	12	33	0	0	90	165	62	29	256
4	4.0 to 10.0 ha ..	30,698	1,76,668	30,623	1,76,219	9	53	0	0	66	142	238	16	396
5	10.0 ha & above ..	4,028	83,019	4007	82,750	0	0	7	101	14	84	84	0	168
	All Size Classes ..	**5,90,013**	**8,13,680**	**5,89,593**	**8,12,471**	**59**	**95**	**16**	**102**	**345**	**497**	**433**	**82**	**1,012**

Note : Col. 15 = Cols. 12 + 13 + 14

Division : Kolhapur

TABLE 3

Estimated Area under different Land Use

District : Satara
(Area in Hectares)

Sr. No.	Size Class	Total Holdings		Net Area Sown	Area Under Current Fallows	*Net Cultivated Area* (Col. 5+6)	Other Uncultivated Land Excluding Fallow Land	Fallow Land Other than Current Fallows	Culturable Waste Land	*Total Uncultivated Land* (Col. 8+9+10)	*Land not Available for Cultivation*
		No.	Area								
1	2	3	4	5	6	7	8	9	10	11	12
1	Below 1.0 ha ..	3,39,183	1,40,260	1,30,554	2,122	1,32,676	368	947	1,458	2,773	4,811
2	1.0 to 2.0 ha ..	1,37,934	1,98,465	1,79,994	3,600	1,83,594	1,039	2,033	2,917	5,989	8882
3	2.0 to 4.0 ha ..	78,170	2,15,268	1,88,576	4,406	1,92,982	1,754	3,733	4,330	9,817	12,469
4	4.0 to 10.0 ha ..	30,698	1,76,668	1,45,295	4,401	1,49,696	1,974	4,572	7,382	13,928	13,044
5	10.0 ha & above ..	4,028	83,019	54,925	6,451	61,376	514	1,368	11,890	13,772	7,871
	All Size Classes ..	**59,013**	**8,13,680**	**6,99,344**	**20,980**	**7,20,324**	**5,649**	**12,653**	**27,977**	**46,279**	**47,077**

Note : Col. 7 = Cols. 5 + 6 Col. 11 = Cols. 8 + 9 + 10

Division : Kolhapur

TABLE 4

Estimated Number of Operational Holdings by Irrigation Status

District : Satara

(Area in Hectares)

Sr. No.	Size Class	Total Holdings		Wholly Irrigated Holdings		Wholly Unirrigated Holdings		Partly Irrigated Holdings			Holdings Receiving Irrigation	
		No.	Area	No.	Area	No.	Area	No.	Total Area	Irrigated Area	No.	Net Irri. Area
1	2	3	4	5	6	7	8	9	10	11	12	13
1	Below 1.0 ha ..	3,39,183	1,40260	56,814	23,120	2,32,480	82,254	45,301	25,180	12,244	1,02115	35,364
2	1.0 to 2.0 ha ..	1,37,934	1,98,465	18,901	24,116	73,837	95,814	44,773	60,064	25,790	63,674	49,906
3	2.0 to 4.0 ..	78,170	2,15,268	6,383	13,445	42,255	1,02,161	29,373	72,970	27,063	35,756	40,508
4	4.0 to 10.0 ha ..	30,698	1,76,668	1,561	5,523	15,468	71,602	13,629	68,170	17,743	15,190	23,266
5	10.0 ha & above ..	4,028	83,019	90	2,621	2,056	27,244	1,856	25,060	5,794	1,946	8,415
	All Size Classes ..	**5,90,013**	**8,13,680**	**83,749**	**68,825**	**3,66,096**	**3,79,075**	**1,34,932**	**2,51,444**	**88,634**	**2,18,681**	**1,57,459**

Division : Kolhapur

TABLE 5(A)

Estimated Number of Operational Holdings, receiving Irrigation and Area Irrigated by Different Sources

District : Satara

(Area in Hectares)

Sr. No.	Size Class	Total Holdings		Canals		Tanks		Wells		Tubewells		Other Sources		Exclusive No. of Irrigated Holdings	Net Irrigated Area
		No.	Area	No.	Area	No.	Area	No.	Area	No.	Area	No.	Area		
1	2	3	4	5	6	7	8	9	10	11	12	13	14	15	16
1	Below 1.0 ha ..	3,39,183	1,40,260	46,315	16,349	100	43	48,628	16,503	26	9	7,378	2,460	1,02,115	35,364
2	1.0 to 2.0 ha ..	1,37,934	1,98,465	22,240	17,237	88	83	37,856	29,352	25	11	3,593	3,223	63,674	49,906
3	2.0 to 4.0 ha ..	78,170	2,15,268	8,402	9,783	30	18	25,689	28,437	5	4	1,898	2,266	35,756	40,508
4	4.0 to 10.0 ha ..	30,698	1,76,668	2,172	3,002	19	25	12,366	19,513	0	0	731	726	15,190	23,266
5	10.0 ha & above ..	4,028	83,019	185	2,382	0	0	1,700	5,815	0	0	67	218	1,946	8,415
	All Size Classes ..	**5,90,013**	**8,13,680**	**79,314**	**48,753**	**237**	**169**	**1,26,239**	**99,620**	**56**	**24**	**13,667**	**8,893**	**2,18,681**	**1,57,459**

Division : Kolhapur

TABLE 5(B)

Estimated Number of Wells and Tubewells

District : Satara

(Area in Hectares)

Sr. No.	Size Class	Total Holdings		Number of Wells					Number of Tubewells		
				In Use				Not in Use			
				With Pumpsets			Without Pumpsets				
		No.	Area	Electric	Diesel	Total			Electric	Diesel	Total
1	2	3	4	5	6	7	8	9	10	11	12
1	Below 1.0 ha ..	3,39,183	1,40,260	31,875	3,946	35,821	328	266	23	0	23
2	1.0 to 2.0 ha ..	1,37,934	1,98,465	28,112	3,433	31,545	200	837	31	0	31
3	2.0 to 4.0 ha ..	78,170	2,15,268	19,393	3,391	22,784	181	475	5	0	5
4	4.0 to 10.0 ha ..	30,698	1,76,668	8,860	2,283	11,143	69	298	0	0	0
5	10.0 ha & above ..	4,028	83,019	1,065	365	1,430	7	14	0	0	0
	All Size Classes ..	**5,90,013**	**8,13,680**	**89,305**	**13,418**	**1,02,723**	**785**	**1,890**	**59**	**0**	**59**

Division : Kolhapur

TABLE 6

Estimated Irrigated and Unirrigated Area under Different Crops

District : Satara

(Area in Hectares)

Sr. No.	Size Class	Total Holdings		Gross Cropped Area			*Rice*			
		No.	Area	Irrigated	Unirrigated	Total	No. of Holdings	Irrigated	Unirrigated	Total
1	2	3	4	5	6	7	8	9	10	11
1	Below 1.0 ha ..	3,39,183	1,40,260	41,329	1,15,578	1,56,907	75,350	739	11,769	12,508
2	1.0 to 2.0 ha ..	1,37,934	1,98,465	57,305	1,52,934	2,10,239	29,338	781	9,169	9,950
3	2.0 to 4.0 ha ..	78,170	2,15,268	46,347	1,64,060	2,10,407	16,782	584	7,847	8,431
4	4.0 to 10.0 ha ..	30,698	1,76,668	26,837	1,30,397	1,57,234	7,085	269	5,661	5,930
5	10.0 ha & above ..	4,028	83,019	9,440	47,270	56,710	1,043	95	2,021	2,116
	All Size Classes ..	**5,90,013**	**8,13,680**	**1,81,258**	**6,10,239**	**7,91,497**	**1,29,598**	**2,468**	**36,467**	**38,935**

Division : Kolhapur

TABLE 6 *(Continued)*

District : Satara

(Area in Hectares)

Sr. No.	Size Class	*Jowar **				*Bajri*				*Nagli*			
		No. of Holdings	Irrigated	Unirrigated	Total	No. of Holdings	Irrigated	Unirrigated	Total	No. of Holdings	Irrigated	Unirrigated	Total
1	2	12	13	14	15	16	17	18	19	20	21	22	23
1	Below 1.0 ha ..	1,97,827	14,427	46,811	61,238	66,383	4,281	15,111	19,392	10,614	0	1,790	1,790
2	1.0 to 2.0 ha ..	1,01,166	20,782	54,977	75,759	51,281	6,664	28,907	35,571	6,463	0	2,476	2,476
3	2.0 to 4.0 ..	58,046	18,240	50,795	69,035	39,539	7,178	36,626	43,804	5,190	0	3,512	3,512
4	4.0 to 10.0 ha ..	22,785	11,971	32,453	44,424	17,504	4,526	29,927	34,453	3,503	0	3,196	3,196
5	10.0 ha & above ..	2,651	4,809	9,571	14,380	2,041	883	7,486	8,369	594	0	873	873
	All Size Classes ..	**3,82,475**	**70,229**	**1,94,607**	**2,64,836**	**1,76,748**	**23,532**	**1,18,057**	**1,41,589**	**26,364**	**0**	**11,847**	**11,847**

Note : * = Break up of Jowar in Kharif Jowar, Rabi Jowar. Refer Col. no. 244 to 251.

Sr. No.	Size Class	*Wheat*				*Other Cereals*				*Total Cereals*			
		No. of Holdings	Irrigated	Unirrigated	Total	No. of Holdings	Irrigated	Unirrigated	Total	No. of Holdings	Irrigated	Unirrigated	Total
1	2	24	25	26	27	28	29	30	31	32	33	34	35
1	Below 1.0 ha ..	26,591	3,224	1,406	4,630	11,951	78	2,318	2,396	2,80,241	22,749	79,205	1,01,954
2	1.0 to 2.0 ha ..	24,354	5,305	1,483	6,788	7,117	137	2,591	2,728	1,28,161	33,669	99,603	1,33,272
3	2.0 to 4.0 ha ..	15,351	4,318	1,429	5,747	4,106	115	2,186	2,301	74,145	30,435	1,02,395	1,32,830
4	4.0 to 10.0 ha ..	6,637	2,659	873	3,532	1,776	71	1,297	1,368	29,337	19,496	73,407	92,903
5	10.0 ha & above ..	802	1,098	426	1,524	165	2	299	301	3,713	6,887	20,676	27,563
	All Size Classes ..	**73,735**	**16,604**	**5,617**	**22,221**	**25,115**	**403**	**8,691**	**9,094**	**5,15,597**	**1,13,236**	**3,75,286**	**4,88,522**

Division : Kolhapur

TABLE 6 *(Continued)*

District : Satara
(Area in Hectares)

Sr. No.	Size Class	*Gram*				*Tur*				*Udid*			
		No. of Holdings	Irrigated	Unirrigated	Total	No. of Holdings	Irrigated	Unirrigated	Total	No. of Holdings	Irrigated	Unirrigated	Total
1	2	36	37	38	39	40	41	42	43	44	45	46	47
1	Below 1.0 ha ..	18,308	714	2,848	3,562	12,155	84	837	921	14,352	2	1,278	1,280
2	1.0 to 2.0 ha ..	15,044	1,246	3,014	4,260	13,397	217	1,697	1,914	8,946	19	1,461	1,480
3	2.0 to 4.0 ha ..	10,417	1,234	2,530	3,764	10,549	329	2,157	2,486	5,406	1	1,212	1,213
4	4.0 to 10.0 ha ..	3,939	767	1,454	2,221	5,027	134	2,037	2,171	2,150	10	661	671
5	10.0 ha & above ..	399	100	212	312	819	18	1,475	1,493	210	0	117	117
	All Size Classes ..	**48,107**	**4,061**	**10,058**	**14,119**	**41,947**	**782**	**8,203**	**8,985**	**31,064**	**32**	**4,729**	**4,761**

Sr. No.	Size Class	*Mug*				*Other Pulses*				*Total Pulses*			
		No. of Holdings	Irrigated	Unirrigated	Total	No. of Holdings	Irrigated	Unirrigated	Total	No. of Holdings	Irrigated	Unirrigated	Total
1	2	48	49	50	51	52	53	54	55	56	57	58	59
1	Below 1.0 ha ..	7,165	85	507	592	38,172	287	6,387	6,674	74,181	1,172	11,857	13,02
2	1.0 to 2.0 ha ..	8,988	288	1,073	1,361	33,534	553	9,752	10,305	57,132	2,323	16,997	19,320
3	2.0 to 4.0 ha ..	6,457	314	1,098	1,412	22,872	539	9,205	9,744	37,957	2,417	16,207	18,619
4	4.0 to 10.0 ha ..	2,541	123	813	936	10,142	359	6,557	6,916	15,658	1,393	11,522	12,915
5	10.0 ha & above ..	219	22	99	121	1,365	117	1,725	1,842	2,073	257	3,628	3,885
	All Size Classes ..	**25,370**	**832**	**3,590**	**4,422**	**1,06,085**	**1,855**	**33,626**	**35,481**	**1,87,001**	**7,562**	**60,206**	**67,768**

Sr. No.	Size Class	*Total Foodgrains*				*Sugarcane*				*Chillies*			
		No. of Holdings	Irrigated	Unirrigated	Total	No. of Holdings	Irrigated	Unirrigated	Total	No. of Holdings	Irrigated	Unirrigated	Total
1	2	60	61	62	63	64	65	66	67	68	69	70	71
1	Below 1.0 ha ..	2,84,617	23,921	91,062	1,14,983	0	0	0	0	0	0	0	0
2	1.0 to 2.0 ha ..	1,29,099	35,992	1,16,600	1,52,592	0	0	0	0	0	0	0	0
3	2.0 to 4.0 ha ..	74,465	32,852	1,18,597	1,51,449	0	0	0	0	0	0	0	0
4	4.0 to 10.0 ha ..	29,467	20,889	84,929	1,05,818	0	0	0	0	0	0	0	0
5	10.0 ha & above ..	3,731	7,144	24,304	31,448	0	0	0	0	0	0	0	0
	All Size Classes ..	**5,21,379**	**1,20,798**	**4,35,492**	**5,56,290**	**0**	**0**	**0**	**0**	**0**	**0**	**0**	**0**

Please see Supplement for Sugarcane & Chillies Crops. (District level corrected data)

Division : Kolhapur

TABLE 6 *(Continued)*

District : Satara
(Area in Hectares)

Sr. No.	Size Class	*Ginger*				*Turmeric*				*Arecanut*			
		No. of Holdings	Irrigated	Unirrigated	Total	No. of Holdings	Irrigated	Unirrigated	Total	No. of Holdings	Irrigated	Unirrigated	Total
1	2	72	73	74	75	76	77	78	79	80	81	82	83
1	Below 1.0 ha ..	1,014	150	0	150	919	192	0	192	0	0	0	0
2	1.0 to 2.0 ha ..	1,054	228	0	228	425	106	0	106	0	0	0	0
3	2.0 to 4.0 ha ..	423	130	0	130	197	31	0	31	0	0	0	0
4	4.0 to 10.0 ha ..	48	11	0	11	39	12	0	12	0	0	0	0
5	10.0 ha & above ..	0	0	0	0	0	0	0	0	0	0	0	0
	All Size Classes ..	**2,539**	**519**	**0**	**519**	**1,580**	**341**	**0**	**341**	**0**	**0**	**0**	**0**

Sr. No.	Size Class	*Garlic*				*Coriander*				*Other Condiments and Spices*			
		No. of Holdings	Irrigated	Unirrigated	Total	No. of Holdings	Irrigated	Unirrigated	Total	No. of Holdings	Irrigated	Unirrigated	Total
1	2	84	85	86	87	88	89	90	91	92	93	94	95
1	Below 1.0 ha ..	225	2	18	20	2,758	11	165	176	41	6	1	7
2	1.0 to 2.0 ha ..	186	11	10	21	2,227	9	214	223	36	5	1	6
3	2.0 to 4.0 ha ..	114	9	4	13	1,600	5	213	218	45	4	2	6
4	4.0 to 10.0 ha ..	15	1	0	1	550	8	122	130	29	3	1	4
5	10.0 ha & above ..	0	0	0	0	71	0	21	21	0	0	0	0
	All Size Classes ..	**540**	**23**	**32**	**55**	**7,206**	**33**	**735**	**768**	**151**	**18**	**5**	**23**

Sr. No.	Size Class	*Total Condiments and Spices*				*Mango*				*Citrus Fruits*			
		No. of Holdings	Irrigated	Unirrigated	Total	No. of Holdings	Irrigated	Unirrigated	Total	No. of Holdings	Irrigated	Unirrigated	Total
1	2	96	97	98	99	100	101	102	103	104	105	106	107
1	Below 1.0 ha ..	7,823	507	261	768	106	6	8	14	120	26	0	26
2	1.0 to 2.0 ha ..	6,040	513	318	831	153	35	14	49	158	59	0	59
3	2.0 to 4.0 ha ..	3,979	299	325	624	164	42	31	73	163	110	0	110
4	4.0 to 10.0 ha ..	1,441	83	204	287	85	25	17	42	86	84	0	84
5	10.0 ha & above ..	177	16	21	37	7	4	0	4	15	16	0	16
	All Size Classes ..	**19,460**	**1,418**	**1,129**	**2,547**	**515**	**112**	**70**	**182**	**542**	**295**	**0**	**295**

Division : Kolhapur

TABLE 6 *(Continued)*

District : Satara
(Area in Hectares)

Sr. No.	Size Class	*Banana*				*Grapes*				*Pomegranate*			
		No. of Holdings	Irrigated	Unirrigated	Total	No. of Holdings	Irrigated	Unirrigated	Total	No. of Holdings	Irrigated	Unirrigated	Total
1	2	108	109	110	111	112	113	114	115	116	117	118	119
1	Below 1.0 ha ..	395	44	0	44	149	33	0	33	384	59	11	70
2	1.0 to 2.0 ha ..	319	36	0	36	288	111	0	111	618	147	21	168
3	2.0 to 4.0 ha ..	180	27	0	27	227	86	0	86	523	126	22	148
4	4.0 to 10.0 ha ..	131	14	0	14	122	55	0	55	224	56	6	62
5	10.0 ha & above ..	12	1	0	1	7	3	0	3	14	2	0	2
	All Size Classes ..	**1,037**	**122**	**0**	**122**	**793**	**288**	**0**	**288**	**1,763**	**390**	**60**	**450**

Sr. No.	Size Class	*Papaya*				*Guava*				*Cashewnut*			
		No. of Holdings	Irrigated	Unirrigated	Total	No. of Holdings	Irrigated	Unirrigated	Total	No. of Holdings	Irrigated	Unirrigated	Total
1	2	120	121	122	123	124	125	126	127	128	129	130	131
1	Below 1.0 ha ..	46	13	0	13	244	13	5	18	0	0	0	0
2	1.0 to 2.0 ha ..	22	13	0	13	251	15	38	53	6	0	1	1
3	2.0 to 4.0 ha ..	0	0	0	0	146	33	2	35	7	0	1	1
4	4.0 to 10.0 ha ..	0	0	0	0	47	8	0	8	0	0	0	0
5	10.0 ha & above ..	0	0	0	0	3	0	0	0	0	0	0	0
	All Size Classes ..	**68**	**26**	**0**	**26**	**691**	**69**	**45**	**114**	**13**	**0**	**2**	**2**

Sr. No.	Size Class	*Other Fruit Crops*				*Total Fruit Crops*				*Potato*			
		No. of Holdings	Irrigated	Unirrigated	Total	No. of Holdings	Irrigated	Unirrigated	Total	No. of Holdings	Irrigated	Unirrigated	Total
1	2	132	133	134	135	136	137	138	139	140	141	142	143
1	Below 1.0 ha ..	1,184	88	47	135	2,437	282	71	353	3,857	371	254	625
2	1.0 to 2.0 ha ..	598	107	37	144	2,105	523	111	634	2,373	542	249	791
3	2.0 to 4.0 ha ..	376	110	29	139	1,542	534	85	619	1,202	387	154	541
4	4.0 to 10.0 ha ..	106	33	19	52	697	275	42	317	378	177	123	300
5	10.0 ha & above ..	9	0	1	1	47	26	1	27	54	23	14	37
	All Size Classes ..	**2,273**	**338**	**133**	**471**	**6,828**	**1,640**	**310**	**1,950**	**7,864**	**1,500**	**794**	**2,294**

Division : Kolhapur

TABLE 6 *(Continued)*

District : Satara
(Area in Hectares)

Sr. No.	Size Class	*Onion*				*Tomato*				*Brinjal*			
		No. of Holdings	Irrigated	Unirrigated	Total	No. of Holdings	Irrigated	Unirrigated	Total	No. of Holdings	Irrigated	Unirrigated	Total
1	2	144	145	146	147	148	149	150	151	152	153	154	155
1	Below 1.0 ha ..	5,180	746	20	766	1,604	163	60	223	551	38	16	54
2	1.0 to 2.0 ha ..	4,987	1,121	32	1,153	992	145	72	217	349	49	10	59
3	2.0 to 4.0 ha ..	3,727	996	43	1,039	261	41	22	63	122	13	1	14
4	4.0 to 10.0 ha ..	1,669	491	31	522	96	24	15	39	88	13	0	13
5	10.0 ha & above ..	279	131	9	140	10	1	16	17	14	1	73	74
	All Size Classes ..	**15,842**	**3,485**	**135**	**3,620**	**2,963**	**374**	**185**	**559**	**1,124**	**114**	**100**	**214**

Sr. No.	Size Class	*Lady's finger*				*Cabbage*				*Other Vegetables*			
		No. of Holdings	Irrigated	Unirrigated	Total	No. of Holdings	Irrigated	Unirrigated	Total	No. of Holdings	Irrigated	Unirrigated	Total
1	2	156	157	158	159	160	161	162	163	164	165	166	167
1	Below 1.0 ha ..	409	29	18	47	165	12	3	15	1,518	153	75	228
2	1.0 to 2.0 ha ..	292	36	9	45	116	27	13	40	611	159	53	212
3	2.0 to 4.0 ha ..	132	39	4	43	34	9	7	16	323	99	60	159
4	4.0 to 10.0 ha ..	43	7	15	22	9	3	0	3	124	149	6	155
5	10.0 ha & above ..	2	0	0	0	0	0	0	0	24	5	6	11
	All Size Classes ..	**878**	**111**	**46**	**157**	**324**	**51**	**23**	**74**	**2,600**	**565**	**200**	**765**

Sr. No.	Size Class	*Total Vegetables*				*Other Food Crops*				*Groundnut*			
		No. of Holdings	Irrigated	Unirrigated	Total	No. of Holdings	Irrigated	Unirrigated	Total	No. of Holdings	Irrigated	Unirrigated	Total
1	2	168	169	170	171	172	173	174	175	176	177	178	179
1	Below 1.0 ha ..	12,110	1,512	446	1,958	3,08,037	40,064	91,840	1,31,904	53,547	583	11,202	11,785
2	1.0 to 2.0 ha ..	8,731	2,079	438	2,517	1,33,799	5,788	1,17,467	1,73,255	31,451	553	13,503	14,056
3	2.0 to 4.0 ha ..	5,347	1,584	291	1,875	75,396	44,856	1,19,298	1,64,154	17,334	537	11,897	12,434
4	4.0 to 10.0 ha ..	2,184	864	190	1,054	29,588	25,680	85,365	1,11,045	6,211	599	8,206	8,805
5	10.0 ha & above ..	336	161	118	279	3,742	8,795	24,444	33,239	954	389	3,886	4,275
	All Size Classes ..	**28,708**	**6,200**	**1,483**	**7,683**	**5,50,562**	**1,75,183**	**4,38,414**	**6,13,597**	**1,09,497**	**2,661**	**48,694**	**51,355**

Division : Kolhapur

TABLE 6 *(Continued)*

District : Satara
(Area in Hectares)

Sr. No.	Size Class	*Til*				*Linseed*				*Coconut*			
		No. of Holdings	Irrigated	Unirrigated	Total	No. of Holdings	Irrigated	Unirrigated	Total	No. of Holdings	Irrigated	Unirrigated	Total
1	2	180	181	182	183	184	185	186	187	188	189	190	191
1	Below 1.0 ha ..	292	6	29	35	125	5	20	25	33	1	3	4
2	1.0 to 2.0 ha ..	172	4	33	37	99	27	7	34	49	5	2	7
3	2.0 to 4.0 ha ..	199	0	64	64	155	95	39	134	38	18	20	38
4	4.0 to 10.0 ha ..	86	1	36	37	46	40	0	40	33	14	1	15
5	10.0 ha & above ..	29	78	5	83	8	15	0	15	0	0	0	0
	All Size Classes ..	**778**	**89**	**167**	**256**	**433**	**182**	**66**	**248**	**153**	**38**	**26**	**64**

Sr. No.	Size Class	*Safflower*				*Other Oilseeds*				*Total Oilseeds*			
		No. of Holdings	Irrigated	Unirrigated	Total	No. of Holdings	Irrigated	Unirrigated	Total	No. of Holdings	Irrigated	Unirrigated	Total
1	2	192	193	194	195	196	197	198	199	200	201	202	203
1	Below 1.0 ha ..	863	10	65	75	1,034	63	76	139	55,415	668	11,395	12,063
2	1.0 to 2.0 ha ..	1,347	18	202	220	879	166	99	265	33,631	773	13,846	14,619
3	2.0 to 4.0 ha ..	1,266	18	251	269	580	110	66	176	19,291	778	12,337	13,115
4	4.0 to 10.0 ha ..	693	15	225	240	251	49	119	168	7,157	718	8,587	9,305
5	10.0 ha & above ..	94	0	132	132	26	59	8	67	1,086	541	4,031	4,572
	All Size Classes ..	**4,263**	**61**	**875**	**936**	**2770**	**447**	**368**	**815**	**1,16,580**	**3,478**	**50,196**	**53,674**

Sr. No.	Size Class	*Cotton*				*Other Fibre Crops*				*Total Fibre Crops*			
		No. of Holdings	Irrigated	Unirrigated	Total	No. of Holdings	Irrigated	Unirrigated	Total	No. of Holdings	Irrigated	Unirrigated	Total
1	2	204	205	206	207	208	209	210	211	212	213	214	215
1	Below 1.0 ha ..	1,778	248	6	254	1,493	7	207	214	3,271	255	213	468
2	1.0 to 2.0 ha ..	1,542	265	12	277	872	25	229	254	2,414	290	241	531
3	2.0 to 4.0 ha ..	1,034	192	42	234	531	32	289	321	1,565	224	331	555
4	4.0 to 10.0 ha ..	757	169	15	184	169	12	233	245	925	181	248	429
5	10.0 ha & above ..	87	24	1	25	7	3	0	3	95	27	1	28
	All Size Classes ..	**5,198**	**898**	**76**	**974**	**3,072**	**79**	**958**	**1,037**	**8,270**	**977**	**1,034**	**2,011**

Division : Kolhapur

TABLE 6 *(Continued)*

District : Satara
(Area in Hectares)

Sr. No.	Size Class	*Tobacco*				*Other Drugs & Narcotics*				*Total Drugs & Narcotics*			
		No. of Holdings	Irrigated	Unirrigated	Total	No. of Holdings	Irrigated	Unirrigated	Total	No. of Holdings	Irrigated	Unirrigated	Total
1	2	216	217	218	219	220	221	222	223	224	225	226	227
1	Below 1.0 ha ..	8	0	0	0	182	6	55	61	190	6	55	61
2	1.0 to 2.0 ha ..	8	0	3	3	159	10	84	94	167	10	87	97
3	2.0 to 4.0 ha ..	5	0	5	5	129	24	123	147	134	24	128	152
4	4.0 to 10.0 ha ..	0	0	0	0	37	6	69	75	37	6	69	75
5	10.0 ha & above ..	0	0	0	0	15	43	33	76	15	43	33	76
	All Size Classes ..	**21**	**0**	**8**	**8**	**522**	**89**	**364**	**453**	**543**	**89**	**372**	**461**

Sr. No.	Size Class	*Green Manure*				*Fodder Crops*				*Other Non-food Crops*			
		No. of Holdings	Irrigated	Unirrigated	Total	No. of Holdings	Irrigated	Unirrigated	Total	No. of Holdings	Irrigated	Unirrigated	Total
1	2	228	229	230	231	232	233	234	235	236	237	238	239
1	Below 1.0 ha ..	408	4	87	91	63,433	213	11,741	11,954	1,226	119	247	366
2	1.0 to 2.0 ha ..	357	19	147	166	37,199	321	20,777	21,098	587	104	369	473
3	2.0 to 4.0 ha ..	227	9	179	188	26,896	419	31,496	31,915	335	37	291	328
4	4.0 to 10.0 ha ..	57	3	168	171	12,596	249	35,704	35,953	155	0	256	256
5	10.0 a & above ..	20	34	81	115	1,828	0	18,443	18,443	20	0	237	237
	All Size Classes ..	**1069**	**69**	**662**	**731**	**1,41,952**	**1,202**	**1,18,161**	**1,19363**	**2,323**	**260**	**1,400**	**1,660**

Sr. No.	Size Class	*Total Non-food Crops*				*Kharif Jowar*				*Rabi Jowar*			
		No. of Holdings	Irrigated	Unirrigated	Total	No. of Holdings	Irrigated	Unirrigated	Total	No. of Holdings	Irrigated	Unirrigated	Total
1	2	240	241	242	243	244	245	246	247	248	249	250	251
1	Below 1.0 ha ..	1,11,604	1,265	23,738	25,003	132762	1353	31943	33296	93692	13074	14868	27942
2	1.0 to 2.0 ha ..	62,831	1,517	35,467	36,984	59435	1531	33171	34702	63582	19251	21806	41057
3	2.0 to 4.0 ha ..	40,801	1,491	44,762	46,253	30011	1241	27183	28424	40331	16999	23612	40611
4	4.0 to 10.0 ha ..	17,736	1,157	45,032	46,189	10095	1434	14960	16394	17017	10537	17493	28030
5	10.0 ha & above ..	2,623	645	22,826	23,471	1062	655	3633	4288	1914	4154	5938	10092
	All Size Classes ..	**2,35,595**	**6,075**	**1,71,825**	**1,77,900**	**233365**	**6214**	**110890**	**117104**	**216536**	**64015**	**83717**	**147732**

AGRICULTURAL CENSUS 1990-91, MAHARASHTRA STATE

Division : Kolhapur

TABLE 1

Number and Area of Operational Holdings

District : Sangli

(Area in Hectares)

Sr. No.	Size Class	Individual Holdings		Joint Holdings		Institutional Holdings		Total Holdings		Average size of a Holding			
		No.	Area	No.	Area	No.	Area	No.	Area	Individual holding	Joint holding	Institutional holding	Total holding
1	2	3	4	5	6	7	8	9	10	11	12	13	14
1	Below 1.0 ha ..	1,95,840	87,024	1,008	511	19	7	1,96,851	87,542	0.44	0.50	0.36	0.44
2	1.0 to 2.00 ha ..	94,666	1,36,057	485	695	12	19	95,163	1,36,771	1.43	1.43	1.58	1.43
3	2.0 to 4.00 ha ..	70,966	1,96,693	325	908	24	74	71,315	1,97,675	2.77	2.79	3.08	2.77
4	4.0 to 10.0 ha ..	35,064	2,06,348	174	983	11	64	35,249	2,07,395	5.88	5.64	5.81	5.88
5	10.0 ha & above ..	6,102	88,166	21	344	29	2,669	6,152	91,179	14.44	16.38	92.03	14.82
	All Size Classes ..	**4,02,622**	**7,14,288**	**2,013**	**3,441**	**95**	**2,833**	**4,04,730**	**7,20,562**	**1.77**	**1.70**	**29.82**	**1.78**

Division : Kolhapur

TABLE 2

Estimated Number and Area of Operational Holdings by Tenancy Status

District : Sangli

(Area in Hectares)

Sr. No.	Size Class	Total Holdings		Wholly owned and Self-operated holdings		Wholly Leased-in Holdings		Wholly Otherwise Operated Holdings		Partly Owned, Partly Leased-in & Partly Otherwise operated Holdings				
											Owened	Leased-in	Otherwise Operated	Total
		No.	Area	No.	Area	No.	Area	No.	Area	No.	Area	Area	Area	Area
1	2	3	4	5	6	7	8	9	10	11	12	13	14	15
1	Below 1.0 ha ..	1,96,851	87,542	1,96,735	87,493	43	12	30	16	43	11	4	6	21
2	1.0 to 2.0 ha ..	95,163	1,36,771	95,112	1,36,693	14	19	5	7	32	37	3	12	52
3	2.0 to 4.0 ha ..	71,315	1,97,675	71,268	1,97,528	3	7	5	12	39	94	3	31	128
4	4.0 to 10.0 ha ..	35,249	2,07,395	35,190	2,07,100	0	0	11	66	48	165	23	41	229
5	10.0 ha & above ..	6,152	91,179	6,132	90,690	11	147	0	0	9	48	149	145	342
	All Size Classes ..	**4,04,730**	**7,20,562**	**4,04,437**	**7,19,504**	**71**	**185**	**51**	**101**	**171**	**355**	**182**	**235**	**772**

Note : Col. 15 = Cols. 12 + 13 + 14

Division : Kolhapur

TABLE 3

Estimated Area under different Land Use

District : Sangli

(Area in Hectares)

Sr. No.	Size Class	Total Holdings		Net Area Sown	Area Under Current Fallows	*Net Cultivated Area* (Col. 5+6)	Other Uncultivated Land Excluding Fallow Land	Fallow Land Other than Current Fallows	Culturable Waste Land	*Total Uncultivated Land* (Col. 8+9+10)	*Land not Available for Cultivation*
		No.	Area								
1	2	3	4	5	6	7	8	9	10	11	12
1	Below 1.0 ha ..	1,96,851	87,542	79,005	1,658	80,663	1,030	1,487	1,954	4,471	2,408
2	1.0 to 2.0 ha ..	95,163	1,36,771	1,19,224	4,151	1,23,375	1,354	3,436	4,579	9,369	4,027
3	2.0 to 4.0 ha ..	71,315	1,97,675	1,63,524	8,567	1,72,091	2,392	7,837	8,791	19,020	6,564
4	4.0 to 10.0 ha ..	35,249	2,07,395	1,51,327	15,215	1,66,542	3,820	14,119	14,673	32,612	8,241
5	10.0 ha & above ..	6,152	91,179	53,444	11,935	65,379	2,141	8,801	10,785	21,727	4,073
	All Size Classes ..	**4,04,730**	**7,20,562**	**5,66,524**	**41,526**	**6,08,050**	**10,737**	**35,680**	**40,782**	**87,199**	**25,313**

Note : Col. 7 = Cols. 5 + 6 Col. 11 = Cols. 8 + 9 + 10

Division : Kolhapur

TABLE 4

Estimated Number of Operational Holdings by Irrigation Status

District : Sangli

(Area in Hectares)

Sr. No.	Size Class	Total Holdings		Wholly Irrigated Holdings		Wholly Unirrigated Holdings		Partly Irrigated Holdings			Holdings Receiving Irrigation	
									Total Area	Irrigated Area		Net Irri. Area
		No.	Area	No.	Area	No.	Area	No.			No.	
1	2	3	4	5	6	7	8	9	10	11	12	13
1	Below 1.0 ha ..	1,96,851	87,542	28,145	10,984	1,38,707	52,471	27,859	15,550	7,219	56,004	18,203
2	1.0 to 2.0 ha ..	95,163	1,36,771	7,745	9,585	58,455	71,947	28,623	37,692	15,468	36,368	25,053
3	2.0 to 4.0 ..	71,315	1,97,675	3,425	7,893	44,320	99,532	23,478	56,099	18,840	26,903	26,733
4	4.0 to 10.0 ha ..	35,249	2,07,395	676	2,429	22,075	93,130	12,463	55,768	14,479	13,139	16,908
5	10.0 ha & above ..	6,152	91,179	40	190	3,681	31,784	2,416	21,470	4,001	2,456	4,191
	All Size Classes ..	**4,04,730**	**7,20,562**	**40,031**	**31,081**	**2,67,238**	**34,864**	**94,839**	**1,86,579**	**60,007**	**1,34,870**	**91,088**

Division : Kolhapur

TABLE 5(A)

Estimated Number of Operational Holdings, receiving Irrigation and Area Irrigated by Different Sources

District : Sangli

(Area in Hectares)

Sr. No.	Size Class	Total Holdings		Canals		Tanks		Wells		Tubewells		Other Sources		Exclusive No. of Irrigated Holdings	Net Irrigated Area
		No.	Area	No.	Area	No.	Area	No.	Area	No.	Area	No.	Area		
1	2	3	4	5	6	7	8	9	10	11	12	13	14	15	16
1	Below 1.0 ha ..	1,96,851	87,542	5,549	1,851	218	73	22252	6,896	142	53	27,843	9,330	56,004	18,203
2	1.0 to 2.0 ha ..	95,163	1,36,771	2,186	1,653	136	128	19,541	10,935	134	133	14,371	12,204	36,368	25,053
3	2.0 to 4.0 ha ..	71,315	1,97,675	1,124	1,351	113	152	17,816	14,422	114	61	7,736	10,747	26,903	26,733
4	4.0 to 10.0 ha ..	35,249	2,07395	187	321	120	163	10,171	11,617	0	0	2,661	4,807	13,139	16,908
5	10.0 ha & above ..	6,152	91,179	25	59	11	24	2,070	3,286	0	0	350	822	2,456	4,191
	All Size Classes ..	**4,04,730**	**7,20,562**	**9,071**	**5,235**	**598**	**540**	**71,850**	**47,156**	**390**	**247**	**52,961**	**37,910**	**1,34,870**	**91,088**

Division : Kolhapur

TABLE 5(B)

Estimated Number of Wells and Tubewells

District : Sangli

(Area in Hectares)

Sr. No.	Size Class	Total Holdings		Number of Wells					Number of Tubewells		
				In Use				Not in Use			
				With Pumpsets			Without Pumpsets				
		No.	Area	Electric	Diesel	Total			Electric	Diesel	Total
1	2	3	4	5	6	7	8	9	10	11	12
1	Below 1.0 ha ..	1,96,851	87,542	16,340	2,296	18,636	45	1,067	130	0	130
2	1.0 to 2.0 ha ..	95,163	1,36,771	14,974	1,668	16,642	12	1,287	130	0	130
3	2.0 to 4.0 ha ..	71,315	1,97,675	13,161	1,321	14,482	47	1,649	108	0	108
4	4.0 to 10.0 ha ..	35,249	2,07,395	6,350	570	6,920	8	1,153	0	0	0
5	10.0 ha & above ..	6,152	91,179	987	90	1,077	0	438	0	0	0
	All Size Classes ..	**4,04,730**	**7,20,562**	**51,812**	**5,945**	**57,757**	**112**	**5594**	**368**	**0**	**368**

Division : Kolhapur

TABLE 6

Estimated Irrigated and Unirrigated Area under Different Crops

District : Sangli

(Area in Hectares)

Sr. No.	Size Class	Total Holdings		Gross Cropped Area			*Rice*			
		No.	Area	Irrigated	Unirrigated	Total	No. of Holdings	Irrigated	Unirrigated	Total
1	2	3	4	5	6	7	8	9	10	11
1	Below 1.0 ha ..	1,96,851	87,542	20,349	66,563	86,912	31,865	1,199	4,704	5,903
2	1.0 to 2.0 ha ..	95,163	1,36,771	27,863	1,04,271	1,32,134	11,807	1,660	3,928	5,588
3	2.0 to 4.0 ha ..	71,315	1,97,675	29,503	1,50,228	1,79,731	7,727	1,192	4,467	5,659
4	4.0 to 10.0 ha ..	35,249	2,07,395	19,250	1,46,848	1,66,098	3,520	689	3,558	4,247
5	10.0 ha & above ..	6,152	91,179	4,878	53,869	58,747	467	205	1,275	1,480
	All Size Classes ..	**4,04,730**	**7,20,562**	**1,01,843**	**5,21,779**	**6,23,622**	**55,386**	**4,945**	**17,932**	**22,877**

TABLE 6 *(Continued)*

Sr. No.	Size Class	*Jowar **				*Bajri*				*Nagli*			
		No. of Holdings	Irrigated	Unirrigated	Total	No. of Holdings	Irrigated	Unirrigated	Total	No. of Holdings	Irrigated	Unirrigated	Total
1	2	12	13	14	15	16	17	18	19	20	21	22	23
1	Below 1.0 ha ..	1,31,626	3,081	40,266	43,347	27,268	512	7,201	7,713	1,021	0	130	130
2	1.0 to 2.0 ha ..	75,171	4,321	57,360	61,681	28,739	857	16,346	17,203	1,574	0	357	357
3	2.0 to 4.0 ha ..	60,164	5,250	78,314	83,564	32,543	1,169	31,400	32,569	1,953	0	784	784
4	4.0 to 10.0 ha ..	31,067	4,893	72,007	76,900	21,617	1,374	36,853	38,227	955	0	581	581
5	10.0 ha & above ..	5,350	1,341	24,691	26,032	4,582	434	15,714	16,148	232	0	455	455
	All Size Classes ..	**3,03,378**	**18,886**	**2,72,638**	**2,91,524**	**1,14,749**	**4,346**	**1,07,514**	**1,11860**	**5,735**	**0**	**2,307**	**2,307**

Note : * = Break up of Jowar in Kharif Jowar, Rabi Jowar. Refer Col. no. 244 to 251.

Sr. No.	Size Class	*Wheat*				*Other Cereals*				*Total Cereals*			
		No. of Holdings	Irrigated	Unirrigated	Total	No. of Holdings	Irrigated	Unirrigated	Total	No. of Holdings	Irrigated	Unirrigated	Total
1	2	24	25	26	27	28	29	30	31	32	33	34	35
1	Below 1.0 ha ..	5,103	858	147	1,005	4,376	136	474	610	1,63,030	5,786	52,992	58,708
2	1.0 to 2.0 ha ..	5,297	1,246	254	1,500	4,549	187	904	1,091	85,067	8,271	79,149	87,420
3	2.0 to 4.0 ha ..	5,169	1,889	464	2,353	4,228	262	1,422	1,684	67,670	9,762	1,16,851	1,26,613
4	4.0 to 10.0 ha ..	3,782	1,718	600	2,318	2,397	235	1,267	1,502	34,622	8,909	1,14,866	1,23,775
5	10.0 ha & above ..	926	772	298	1,070	393	37	505	542	6,119	2,789	42,938	45,727
	All Size Classes ..	**20,277**	**6,483**	**1,763**	**8,246**	**15,943**	**857**	**4,572**	**5,429**	**3,56,508**	**35,517**	**4,06,726**	**4,42,243**

Division : Kolhapur

TABLE 6 *(Continued)*

District : Sangli

(Area in Hectares)

Sr. No.	Size Class	*Gram*				*Tur*				*Udid*			
		No. of Holdings	Irrigated	Unirrigated	Total	No. of Holdings	Irrigated	Unirrigated	Total	No. of Holdings	Irrigated	Unirrigated	Total
1	2	36	37	38	39	40	41	42	43	44	45	46	47
1	Below 1.0 ha ..	4,215	186	650	836	11,007	16	754	770	4,280	2	508	510
2	1.0 to 2.0 ha ..	4,278	306	932	1,238	13,609	33	1,733	1,766	5,328	4	989	993
3	2.0 to 4.0 ha ..	4,058	364	1,308	1,672	15,209	34	3,170	3,204	4,249	3	1,401	1,404
4	4.0 to 10.0 ha ..	2,332	254	1,002	1,256	9,303	28	3,313	3,341	2,195	8	1,208	1,216
5	10.0 ha & above ..	390	32	224	256	1,549	13	1,135	1,148	231	0	207	207
	All Size Classes ..	**15,273**	**1,142**	**4,116**	**5,258**	**50,677**	**124**	**10,105**	**10,229**	**16,283**	**17**	**4,313**	**4,330**

Sr. No.	Size Class	*Mug*				*Other Pulses*				*Total Pulses*			
		No. of Holdings	Irrigated	Unirrigated	Total	No. of Holdings	Irrigated	Unirrigated	Total	No. of Holdings	Irrigated	Unirrigated	Total
1	2	48	49	50	51	52	53	54	55	56	57	58	59
1	Below 1.0 ha ..	3,667	9	287	296	16,966	18	2,683	2,701	33,554	231	4,882	5,113
2	1.0 to 2.0 ha ..	4,923	20	664	684	20,798	46	5,545	5,591	35,110	409	9,863	10,272
3	2.0 to 4.0 ha ..	4,757	13	1,268	1,281	22,135	96	8,368	8,464	34,825	510	15,515	16,025
4	4.0 to 10.0 ha ..	2,408	23	970	993	14,806	36	10,263	10,299	20,762	349	16,756	17,105
5	10.0 ha & above ..	395	20	260	280	3,269	42	4,169	4,211	4,013	107	5,995	6,102
	All Size Classes ..	**16,150**	**85**	**3,449**	**3,534**	**77,974**	**238**	**31,028**	**31,266**	**1,28,264**	**1,606**	**53,011**	**54,617**

Sr. No.	Size Class	*Total Foodgrains*				*Sugarcane*				*Chillies*			
		No. of Holdings	Irrigated	Unirrigated	Total	No. of Holdings	Irrigated	Unirrigated	Total	No. of Holdings	Irrigated	Unirrigated	Total
1	2	60	61	62	63	64	65	66	67	68	69	70	71
1	Below 1.0 ha ..	1,69,340	6,017	57,804	63,821	0	0	0	0	0	0	0	
2	1.0 to 2.0 ha ..	87,867	8,680	89,012	97,692	0	0	0	0	0	0	0	0
3	2.0 to 4.0 ha ..	68,969	10,272	1,32,366	1,42,638	0	0	0	0	0	0	0	0
4	4.0 to 10.0 ha ..	34,790	9,258	1,31,622	1,40,880	0	0	0	0	0	0	0	0
5	10.0 ha & above ..	6,136	2,896	48,933	51,829	0	0	0	0	0	0	0	0
	All Size Classes ..	**3,67,102**	**37,123**	**4,59,737**	**4,96,860**	**0**	**0**	**0**	**0**	**0**	**0**	**0**	**0**

Please see Supplement for Sugarcane & Chillies Crops. (District level corrected data)

Division :Kolhapur

TABLE 6 *(Continued)*

District : Sangli
(Area in Hectares)

Sr. No.	Size Class	*Ginger*				*Turmeric*				*Arecanut*			
		No. of Holdings	Irrigated	Unirrigated	Total	No. of Holdings	Irrigated	Unirrigated	Total	No. of Holdings	Irrigated	Unirrigated	Total
1	**2**	**72**	**73**	**74**	**75**	**76**	**77**	**78**	**79**	**80**	**81**	**82**	**83**
1	Below 1.0 ha ..	41	6	0	6	599	67	0	67	0	0	0	0
2	1.0 to 2.0 ha ..	92	12	0	12	847	128	0	128	0	0	0	0
3	2.0 to 4.0 ha ..	9	1	0	1	856	167	0	167	0	0	0	0
4	4.0 to 10.0 ha ..	17	11	0	11	578	92	0	92	0	0	0	0
5	10.0 ha & above ..	0	0	0	0	91	18	0	18	0	0	0	0
	All Size Classes ..	**159**	**30**	**0**	**30**	**2971**	**472**	**0**	**472**	**0**	**0**	**0**	**0**

Sr. No.	Size Class	*Garlic*				*Coriander*				*Other Condiments and Spices*			
		No. of Holdings	Irrigated	Unirrigated	Total	No. of Holdings	Irrigated	Unirrigated	Total	No. of Holdings	Irrigated	Unirrigated	Total
1	**2**	**84**	**85**	**86**	**87**	**88**	**89**	**90**	**91**	**92**	**93**	**94**	**95**
1	Below 1.0 ha ..	83	2	4	6	876	6	33	39	54	2	3	5
2	1.0 to 2.0 ha ..	111	7	21	28	311	2	36	38	53	10	3	13
3	2.0 to 4.0 ha ..	134	25	15	40	517	6	66	72	72	6	2	8
4	4.0 to 10.0 ha ..	52	5	13	18	107	0	20	20	42	3	2	5
5	10.0 ha & above ..	25	3	0	3	6	0	2	2	0	0	0	0
	All Size Classes ..	**405**	**42**	**53**	**95**	**1,817**	**14**	**157**	**171**	**221**	**21**	**10**	**31**

Sr. No.	Size Class	*Total Condiments and Spices*				*Mango*				*Citrus Fruits*			
		No. of Holdings	Irrigated	Unirrigated	Total	No. of Holdings	Irrigated	Unirrigated	Total	No. of Holdings	Irrigated	Unirrigated	Total
1	**2**	**96**	**97**	**98**	**99**	**100**	**101**	**102**	**103**	**104**	**105**	**106**	**107**
1	Below 1.0 ha ..	8,426	295	345	640	66	13	4	17	13	1	0	1
2	1.0 to 2.0 ha ..	7,582	567	476	1,043	112	19	15	34	28	4	0	4
3	2.0 to 4.0 ha ..	6,777	676	565	1,241	75	8	14	22	22	9	0	9
4	4.0 to 10.0 ha ..	3,468	389	460	849	29	13	0	13	21	5	0	5
5	10.0 ha & above ..	553	81	170	251	0	0	0	0	5	1	0	1
	All Size Classes ..	**26,806**	**2,008**	**2,016**	**4,024**	**282**	**53**	**33**	**86**	**89**	**20**	**0**	**20**

Division : Kolhapur

TABLE 6 *(Continued)*

District : Sangli
(Area in Hectares)

Sr. No.	Size Class	*Banana*				*Grapes*				*Pomegranate*			
		No. of Holdings	Irrigated	Unirrigated	Total	No. of Holdings	Irrigated	Unirrigated	Total	No. of Holdings	Irrigated	Unirrigated	Total
1	**2**	**108**	**109**	**110**	**111**	**112**	**113**	**114**	**115**	**116**	**117**	**118**	**119**
1	Below 1.0 ha ..	810	72	0	72	1,765	392	0	392	185	33	1	34
2	1.0 to 2.0 ha ..	762	110	0	110	1,777	551	0	551	435	104	15	119
3	2.0 to 4.0 ha ..	1,140	1,038	0	1,038	1,821	802	0	802	426	149	3	152
4	4.0 to 10.0 ha ..	917	1,503	0	1,503	737	387	0	387	223	89	13	102
5	10.0 ha & above ..	240	638	0	638	58	22	0	22	103	78	0	78
	All Size Classes ..	**3,869**	**3,361**	**0**	**3,361**	**6,158**	**2,154**	**0**	**2,154**	**1,372**	**453**	**32**	**485**

Sr. No.	Size Class	*Papaya*				*Guava*				*Cashewnut*			
		No. of Holdings	Irrigated	Unirrigated	Total	No. of Holdings	Irrigated	Unirrigated	Total	No. of Holdings	Irrigated	Unirrigated	Total
1	**2**	**120**	**121**	**122**	**123**	**124**	**125**	**126**	**127**	**128**	**129**	**130**	**131**
1	Below 1.0 ha ..	19	1	0	1	995	68	1	69	5	0	1	1
2	1.0 to 2.0 ha ..	15	11	0	11	265	35	1	36	0	0	0	0
3	2.0 to 4.0 ha ..	12	1	0	1	137	26	2	28	0	0	0	0
4	4.0 to 10.0 ha ..	6	6	0	6	64	16	1	17	0	0	0	0
5	10.0 ha & above ..	0	0	0	0	0	0	0	0	0	0	0	0
	All Size Classes ..	**52**	**19**	**0**	**19**	**1,461**	**145**	**5**	**150**	**5**	**0**	**1**	**1**

Sr. No.	Size Class	*Other Fruit Crops*				*Total Fruit Crops*				*Potato*			
		No. of Holdings	Irrigated	Unirrigated	Total	No. of Holdings	Irrigated	Unirrigated	Total	No. of Holdings	Irrigated	Unirrigated	Total
1	**2**	**132**	**133**	**134**	**135**	**136**	**137**	**138**	**139**	**140**	**141**	**142**	**143**
1	Below 1.0 ha ..	201	33	20	53	3,902	613	27	640	88	12	8	20
2	1.0 to 2.0 ha ..	331	120	25	145	3,320	954	56	1,010	96	13	13	26
3	2.0 to 4.0 ha ..	389	146	53	199	3,700	2,179	72	2,251	124	14	12	26
4	4.0 to 10.0 ha ..	339	292	94	386	2,173	2,311	108	2,419	48	8	9	17
5	10.0 ha & above ..	41	58	5	63	429	797	5	802	0	0	0	0
	All Size Classes ..	**1,301**	**649**	**197**	**846**	**13,524**	**6,854**	**268**	**7,122**	**356**	**47**	**42**	**89**

Division : Kolhapur

TABLE 6 *(Continued)*

District : Sangli
(Area in Hectares)

Sr. No.	Size Class	*Onion*				*Tomato*				*Brinjal*			
		No. of Holdings	Irrigated	Unirrigated	Total	No. of Holdings	Irrigated	Unirrigated	Total	No. of Holdings	Irrigated	Unirrigated	Total
1	2	144	145	146	147	148	149	150	151	152	153	154	155
1	Below 1.0 ha ..	626	103	9	112	256	25	5	30	571	54	9	63
2	1.0 to 2.0 ha ..	628	122	8	130	303	56	6	62	624	84	11	95
3	2.0 to 4.0 ha ..	391	56	5	61	190	41	14	55	619	84	24	108
4	4.0 to 10.0 ha ..	260	45	2	47	64	17	10	27	192	22	0	22
5	10.0 ha & above ..	44	4	0	4	13	1	0	1	25	3	0	3
	All Size Classes ..	**1,949**	**330**	**24**	**354**	**826**	**140**	**35**	**175**	**2,031**	**247**	**44**	**291**

Sr. No.	Size Class	*Lady's finger*				*Cabbage*				*Other Vegetables*			
		No. of Holdings	Irrigated	Unirrigated	Total	No. of Holdings	Irrigated	Unirrigated	Total	No. of Holdings	Irrigated	Unirrigated	Total
1	2	156	157	158	159	160	161	162	163	164	165	166	167
1	Below 1.0 ha ..	103	4	5	9	72	8	0	8	359	29	13	42
2	1.0 to 2.0 ha ..	146	11	17	28	70	16	4	20	387	45	25	70
3	2.0 to 4.0 ha ..	64	19	4	23	62	13	3	16	333	50	29	79
4	4.0 to 10.0 ha ..	10	0	2	2	0	0	0	0	167	46	24	70
5	10.0 ha & above ..	0	0	0	0	0	0	0	0	20	12	2	14
	All Size Classes ..	**323**	**34**	**28**	**62**	**204**	**37**	**7**	**44**	**1,266**	**182**	**93**	**275**

Sr. No.	Size Class	*Total Vegetables*				*Total Food Crops*				*Groundnut*			
		No. of Holdings	Irrigated	Unirrigated	Total	No. of Holdings	Irrigated	Unirrigated	Total	No. of Holdings	Irrigated	Unirrigated	Total
1	2	168	169	170	171	172	173	174	175	176	177	178	179
1	Below 1.0 ha ..	1,807	235	49	284	1,88,978	19,255	58,225	77,480	24,931	231	5,809	6,040
2	1.0 to 2.0 ha ..	1,775	347	84	431	93,621	26,550	89,628	1,16,178	22,337	318	10,078	10,396
3	2.0 to 4.0 ha ..	1,468	277	91	368	70,877	27,682	1,33,094	1,60,776	16,777	680	10,759	11,439
4	4.0 to 10.0 ha ..	585	138	47	185	35,112	17,664	1,32,237	1,49,901	8,051	800	9,037	9,837
5	10.0 ha & above ..	88	20	2	22	6,146	4,413	49,110	53,523	865	215	2,336	2,551
	All Size Classes ..	**5,723**	**1,017**	**273**	**1,290**	**3,94,734**	**95,564**	**4,62,294**	**5,57,858**	**72,961**	**2,244**	**38,019**	**40,263**

Division : Kolhapur

TABLE 6 *(Continued)*

District : Sangli
(Area in Hectares)

Sr. No.	Size Class	*Til*				*Linseed*				*Coconut*			
		No. of Holdings	Irrigated	Unirrigated	Total	No. of Holdings	Irrigated	Unirrigated	Total	No. of Holdings	Irrigated	Unirrigated	Total
1	2	180	181	182	183	184	185	186	187	188	189	190	191
1	Below 1.0 ha ..	43	3	5	8	5	0	0	0	151	31	1	32
2	1.0 to 2.0 ha ..	34	1	5	6	31	1	7	8	207	68	0	68
3	2.0 to 4.0 ha ..	14	5	2	17	13	0	9	9	202	102	7	109
4	4.0 to 10.0 ha ..	5	0	4	4	29	5	7	12	215	222	3	225
5	10.0 ha & above ..	19	0	8	8	0	0	0	0	66	142	0	142
	All Size Classes ..	**115**	**19**	**24**	**43**	**78**	**6**	**23**	**29**	**841**	**565**	**11**	**576**

Sr. No.	Size Class	*Safflower*				*Other Oilseeds*				*Total Oilseeds*			
		No. of Holdings	Irrigated	Unirrigated	Total	No. of Holdings	Irrigated	Unirrigated	Total	No. of Holdings	Irrigated	Unirrigated	Total
1	2	192	193	194	195	196	197	198	199	200	201	202	203
1	Below 1.0 ha ..	1,783	13	388	401	4,705	144	1,460	1,604	31,298	422	7,663	8,085
2	1.0 to 2.0 ha ..	2,233	20	700	720	4,565	198	2,722	2,920	28,271	606	13,512	14,118
3	2.0 to 4.0 ha ..	2,626	32	1,178	1,210	4,172	402	3,395	3,797	22,603	,231	15,350	16,581
4	4.0 to 10.0 ha ..	1,869	23	1,359	1,382	2,034	191	2,494	2,675	11,541	1,241	12,894	14,135
5	10.0 ha & above ..	557	37	783	820	565	14	1,456	1,470	1,919	408	4,583	4,991
	All Size Classes ..	**9,068**	**125**	**4,408**	**4,533**	**16,041**	**949**	**11,517**	**12,466**	**95,632**	**3,908**	**54,002**	**57,910**

Sr. No.	Size Class	*Cotton*				*Other Fibre Crops*				*Total Fibre Crops*			
		No. of Holdings	Irrigated	Unirrigated	Total	No. of Holdings	Irrigated	Unirrigated	Total	No. of Holdings	Irrigated	Unirrigated	Total
1	2	204	205	206	207	208	209	210	211	212	213	214	215
1	Below 1.0 ha ..	1,819	353	12	367	179	1	35	36	2,000	356	47	403
2	1.0 to 2.0 ha ..	941	235	6	241	185	25	46	71	1,121	260	52	312
3	2.0 to 4.0 ha ..	960	257	19	276	131	9	51	60	1,092	266	70	336
4	4.0 to 10.0 ha ..	679	216	21	237	59	13	34	47	738	229	55	284
5	10.0 ha & above ..	156	42	0	42	4	1	0	1	161	43	0	43
	All Size Classes ..	**4,555**	**1,105**	**58**	**1,163**	**558**	**49**	**166**	**215**	**5,112**	**1,154**	**224**	**1,378**

Division : Kolhapur

TABLE 6 *(Continued)*

District : Sangli
(Area in Hectares)

Sr. No.	Size Class	Tobacco				Other Drugs & Narcotics				Total Drugs & Narcotics			
		No. of Holdings	Irrigated	Unirrigated	Total	No. of Holdings	Irrigated	Unirrigated	Total	No. of Holdings	Irrigated	Unirrigated	Total
1	2	216	217	218	219	220	221	222	223	224	225	226	227
1	Below 1.0 ha ..	271	2	74	76	291	41	5	46	563	43	79	122
2	1.0 to 2.0 ha ..	269	0	138	138	316	62	10	72	585	62	148	210
3	2.0 to 4.0 ha ..	250	0	215	215	182	43	23	66	434	43	238	281
4	4.0 to 10.0 ha ..	47	0	56	56	0	0	18	18	62	0	74	74
5	10.0 ha & above ..	0	0	0	0	0	0	0	0	0	0	0	0
	All Size Classes ..	**837**	**2**	**483**	**485**	**805**	**146**	**56**	**202**	**1,644**	**148**	**539**	**687**

Sr. No.	Size Class	Green Manure				Fodder Crops				Other Non-food Crops			
		No. of Holdings	Irrigated	Unirrigated	Total	No. of Holdings	Irrigated	Unirrigated	Total	No. of Holdings	Irrigated	Unirrigated	Total
1	2	228	229	230	231	232	233	234	235	236	237	238	239
1	Below 1.0 ha ..	630	22	97	119	5366	238	399	637	284	13	53	66
2	1.0 to 2.0 ha ..	724	35	203	238	3,784	336	696	1,032	106	14	32	46
3	2.0 to 4.0 ha ..	444	37	170	207	2,506	227	1,253	1,480	109	17	53	70
4	4.0 to 10.0 ha ..	87	0	46	46	1,036	102	1,480	1,582	65	14	62	76
5	10.0 a & above ..	12	1	16	17	61	13	160	173	0	0	0	
	All Size Classes ..	**1,897**	**95**	**532**	**627**	**12,753**	**916**	**3,988**	**4,904**	**564**	**58**	**200**	**258**

Sr. No.	Size Class	Total Non-food Crops				Kharif Jowar				Rabi Jowar			
		No. of Holdings	Irrigated	Unirrigated	Total	No. of Holdings	Irrigated	Unirrigated	Total	No. of Holdings	Irrigated	Unirrigated	Total
1	2	240	241	242	243	244	245	246	247	248	249	250	251
1	Below 1.0 ha ..	38,997	1,094	8,338	9,432	98986	727	28349	29076	39795	2354	11917	14271
2	1.0 to 2.0 ha ..	32,449	1,313	14,643	15,956	54069	1001	37269	38270	30272	3320	20091	23411
3	2.0 to 4.0 ha ..	25,526	1,821	17,134	18,955	38510	1080	45328	46408	29490	4170	32986	37156
4	4.0 to 10.0 ha ..	12,864	1,586	14,611	16,197	16312	1111	32711	33822	20086	3782	39296	43078
5	10.0 ha & above ..	2,123	465	4,759	5,224	1705	280	5936	6216	4636	1061	18755	19816
	All Size Classes ..	**1,11,959**	**6,279**	**59,485**	**65,764**	**209582**	**4199**	**149593**	**153792**	**124279**	**14687**	**123045**	**137732**

AGRICULTURAL CENSUS 1990-91, MAHARASHTRA STATE

Division : Kolhapur

TABLE 1

Number and Area of Operational Holdings

District : Kolhapur
(Area in Hectares)

Sr. No.	Size Class	Individual Holdings		Joint Holdings		Institutional Holdings		Total Holdings		Average size of a Holding			
		No.	Area	No.	Area	No.	Area	No.	Area	Individual holding	Joint holding	Institutional holding	Total holding
1	2	3	4	5	6	7	8	9	10	11	12	13	14
1	Below 1.0 ha ..	2,89,020	1,10,504	6,461	2,624	1,074	386	2,96,555	1,13,514	0.38	0.40	0.35	0.38
2	1.0 to 2.00 ha ..	81,938	1,15,725	2,485	3,568	251	386	84,674	1,19,679	1.41	1.43	1.53	1.41
3	2.0 to 4.00 ha ..	44,885	1,22,069	1,949	5,466	157	454	46,991	1,27,989	2.71	2.80	2.89	2.72
4	4.0 to 10.0 ha ..	15,565	87,794	1,242	7,343	94	538	16,901	95,675	5.64	5.91	5.72	5.66
5	10.0 ha & above ..	1,613	27,029	289	6,680	101	3,871	2,003	37,580	16.75	23.11	38.32	18.76
	All Size Classes ..	**4,33,021**	**4,63,121**	**12,426**	**25,681**	**1,677**	**5,635**	**4,47,124**	**4,94,437**	**1.06**	**2.06**	**3.36**	**1.10**

Division : Kolhapur

TABLE 2

Estimated Number and Area of Operational Holdings by Tenancy Status

District : Kolhapur
(Area in Hectares)

Sr.	Size Class No.	Total Holdings		Wholly owned and Self-operated holdings		Wholly Leased-in Holdings		Wholly Otherwise Operated Holdings		Partly Owned, Partly Leased-in & Partly Otherwise operated Holdings			
										Owened	Leased-in	Otherwise Operated	Total
		No.	Area	No.	Area	No.	Area	No.	Area	No.	Area	Area	Area
1	2	3	4	5	6	7	8	9	10	11	12	13	14	15
1	Below 1.0 ha ..	2,96,555	1,13,514	2,94,665	1,12,515	891	386	57	48	942	348	194	23	565
2	1.0 to 2.0 ha ..	84,674	1,19,679	83,796	1,18,370	145	190	43	72	690	659	309	79	1,047
3	2.0 to 4.0 ha ..	46,991	1,27,989	46,253	1,25,956	127	342	43	121	568	1,103	393	74	1,570
4	4.0 to 10.0 ha ..	16,901	95,675	16,522	93,517	40	189	19	121	320	961	500	387	1,848
5	10.0 ha & above ..	2,003	37,580	1,962	36,860	9	288	0	0	32	251	181	0	432
	All Size Classes ..	**4,47,124**	**4,94,437**	**4,43,198**	**4,87,218**	**1,212**	**1.395**	**162**	**362**	**2,552**	**3,322**	**1,577**	**563**	**5,462**

Note : Col. 15 = Cols. 12 + 13 + 14

Division : Kolhapur

TABLE 3

Estimated Area under different Land Use

District : Kolhapur
(Area in Hectares)

Sr. No.	Size Class	Total Holdings		Net Area Sown	Area Under Current Fallows	*Net Cultivated Area* (Col. 5+6)	Other Uncultivated Land Excluding Fallow Land	Fallow Land Other than Current Fallows	Culturable Waste Land	*Total Uncultivated Land* (Col. 8+9+10)	*Land not Available for Cultivation*
		No.	Area								
1	2	3	4	5	6	7	8	9	10	11	12
1	Below 1.0 ha ..	2,96,555	1,13,514	1,05,973	3,186	1,09,159	315	1,102	1,284	2,701	1,654
2	1.0 to 2.0 ha ..	84,674	1,19,679	1,08,790	4,201	1,12,991	552	1,714	2,310	4,576	2,112
3	2.0 to 4.0 ha ..	46,991	1,27,989	1,12,648	5,182	1,17,830	705	2,985	3,933	7,623	2,536
4	4.0 to 10.0 ha ..	16,901	95,675	80,234	4,177	84,411	744	3,047	5,102	8,893	2,371
5	10.0 ha & above ..	2,003	37,580	26,577	4,901	31,478	222	1,674	3,231	5,127	975
	All Size Classes ..	**4,47,124**	**4,94,437**	**4,34,222**	**21,467**	**4,55,869**	**2,538**	**10,522**	**15,860**	**28,920**	**9,648**

Note : Col. 7 = Cols. 5 + 6 Col. 11 = Cols. 8 + 9 + 10

Division : Kolhapur

TABLE 4

Estimated Number of Operational Holdings by Irrigation Status

District : Kolhapur

(Area in Hectares)

Sr. No.	Size Class	Total Holdings		Wholly Irrigated Holdings		Wholly Unirrigated Holdings		Partly Irrigated Holdings			Holdings Receiving Irrigation	
		No.	Area	No.	Area	No.	Area	No.	Total Area	Irrigated Area	No.	Net Irri. Area
1	2	3	4	5	6	7	8	9	10	11	12	13
1	Below 1.0 ha ..	2,96,555	1,13,514	31,537	8,860	2,01,913	67,760	59,733	29,353	12,551	91,270	21,411
2	1.0 to 2.0 ha ..	84,674	1,19,679	3,581	3,960	46,553	59,816	34,207	45,014	15,699	37,788	19,659
3	2.0 to 4.0 ha ..	46,991	1,27,989	1,305	2,847	26,172	62,474	19,235	47,327	13,060	20,540	15,907
4	4.0 to 10.0 ha ..	16,901	95,675	200	744	9,824	45,607	6,801	33,883	8,124	7,001	8,868
5	10.0 ha & above ..	2,003	37,580	3	26	1,212	15,995	779	10,556	1,617	782	1,643
	All Size Classes ..	**4,47,124**	**4,94,437**	**36,626**	**16,437**	**2,85,674**	**2,51,652**	**1,20,755**	**1,66,133**	**51,051**	**1,57,381**	**67,488**

Division : Kolhapur

TABLE 5(A)

Estimated Number of Operational Holdings, receiving Irrigation and Area Irrigated by Different Sources

District : Kolhapur

(Area in Hectares)

Sr. No.	Size Class	Total Holdings		Canals		Tanks		Wells		Tubewells		Other Sources		Exclusive No. of Irrigated Holdings	Net Irrigated Area
		No.	Area	No.	Area	No.	Area	No.	Area	No.	Area	No.	Area		
1	2	3	4	5	6	7	8	9	10	11	12	13	14	15	16
1	Below 1.0 ha ..	2,96,555	1,13,514	2,139	437	1,282	257	27,644	5,898	219	51	59,986	14,768	91,270	21,411
2	1.0 to 2.0 ha ..	84,674	1,19,679	511	230	667	284	15,668	6,757	114	58	20,828	12,330	37,788	19,659
3	2.0 to 4.0 ha ..	46,991	1,27,989	260	160	375	215	10,541	7,268	21	16	9,343	8,248	20,540	15,907
4	4.0 to 10.0 ha ..	16,901	95,675	249	209	90	47	4,447	5,398	28	30	2,187	3,184	7,001	8,868
5	10.0 ha & above ..	2,003	37,580	24	3	13	8	497	1,269	0	0	248	363	782	1,643
	All Size Classes ..	**4,47,124**	**4,94,437**	**3,183**	**1,039**	**2,427**	**811**	**58,797**	**26,590**	**382**	**155**	**92,592**	**38,893**	**1,57,381**	**67,488**

Division : Kolhapur

TABLE 5(B)

Estimated Number of Wells and Tubewells

District :Kolhapur

(Area in Hectares)

Sr. No.	Size Class	Total Holdings		Number of Wells					Number of Tubewells		
				In Use				Not in Use			
				With Pumpsets			Without Pumpsets				
		No.	Area	Electric	Diesel	Total			Electric	Diesel	Total
1	2	3	4	5	6	7	8	9	10	11	12
1	Below 1.0 ha ..	2,96,555	1,13,514	11,402	1,314	12,716	236	659	193	0	193
2	1.0 to 2.0 ha ..	84,674	1,19,679	7,154	1,058	8,212	79	1,390	99	0	99
3	2.0 to 4.0 ha ..	46,991	1,27,989	4,949	1,043	5,992	69	1,001	21	0	21
4	4.0 to 10.0 ha ..	16,901	95,675	2,057	539	2,596	26	678	18	0	18
5	10.0 ha & above ..	2,003	37,580	151	55	206	0	15	0	0	0
	All Size Classes ..	**4,47,124**	**4,94,437**	**25,713**	**4,009**	**29,722**	**410**	**3,743**	**331**	**0**	**331**

Division : Kolhapur

TABLE 6

Estimated Irrigated and Unirrigated Area under Different Crops

District : Kolhapur

(Area in Hectares)

Sr. No.	Size Class	Total Holdings		Gross Cropped Area			*Rice*			
		No.	Area	Irrigated	Unirrigated	Total	No. of Holdings	Irrigated	Unirrigated	Total
1	2	3	4	5	6	7	8	9	10	11
1	Below 1.0 ha ..	2,96,555	1,13,514	23,799	95,569	1,19,368	1,64,446	749	39,878	40,627
2	1.0 to 2.0 ha ..	84,674	1,19,679	21,146	1,00,367	1,21,513	52,232	695	31.420	32,115
3	2.0 to 4.0 ha ..	46,991	1,27,989	17,638	1,09,363	1,27,001	30,126	546	28,963	29,509
4	4.0 to 10.0 ha ..	16,901	95,675	10,107	83,698	93,805	12,217	425	21,226	21,651
5	10.0 ha & above ..	2,003	37,580	1,921	28,297	30,218	1,176	59	3,970	4,029
	All Size Classes ..	**4,47,124**	**4,94,437**	**74,611**	**4,17,294**	**4,91,905**	**2,60,197**	**2,474**	**1,25,457**	**1,27,931**

TABLE 6 *(Continued)*

Sr. No.	Size Class	*Jowar **				*Bajri*				*Nagli*			
		No. of Holdings	Irrigated	Unirrigated	Total	No. of Holdings	Irrigated	Unirrigated	Total	No. of Holdings	Irrigated	Unirrigated	Total
1	2	12	13	14	15	16	17	18	19	20	21	22	23
1	Below 1.0 ha ..	75,192	487	15,280	15,767	3,600	216	730	946	19,959	0	4,066	4,066
2	1.0 to 2.0 ha ..	34,262	541	15,294	15,835	3,177	172	1970	2,142	13,678	0	5,894	5,894
3	2.0 to 4.0 ha ..	20,423	895	15,094	15,989	2,891	267	3,310	3,577	11,215	0	8,092	8,092
4	4.0 to 10.0 ha ..	6,470	436	8,069	8,505	1,073	192	2,140	2,332	6,184	0	8,551	8,551
5	10.0 ha & above ..	649	102	2,701	2,803	197	65	881	946	749	0	2,094	2,094
	All Size Classes ..	**1,36,996**	**2,461**	**56,438**	**58,899**	**10,938**	**912**	**9,031**	**9,943**	**51,785**	**0**	**28,697**	**28,697**

Note : * = Break up of Jowar in Kharif Jowar, Rabi Jowar. Refer Col. no. 244 to 251.

Sr. No.	Size Class	*Wheat*				*Other Cereals*				*Total Cereals*			
		No. of Holdings	Irrigated	Unirrigated	Total	No. of Holdings	Irrigated	Unirrigated	Total	No. of Holdings	Irrigated	Unirrigated	Total
1	2	24	25	26	27	28	29	30	31	32	33	34	35
1	Below 1.0 ha ..	2,438	218	102	320	5,503	95	574	669	2,17,887	1,765	60,630	62,395
2	1.0 to 2.0 ha ..	1,520	256	82	338	3,205	124	596	720	69,437	1,788	55,256	57,044
3	2.0 to 4.0 ha ..	1,480	574	88	662	2,284	143	929	1,072	40,321	2,425	56,476	58,901
4	4.0 to 10.0 ha ..	778	560	58	618	949	49	1,057	1,106	15,469	1,662	41,101	42,763
5	10.0 ha & above ..	123	256	33	289	171	33	232	265	1,727	515	9,911	10,426
	All Size Classes ..	**6,339**	**1,864**	**363**	**2,227**	**12,112**	**444**	**3,388**	**3,832**	**3,44,841**	**8,155**	**2,23,374**	**2,31,529**

Division : Kolhapur

TABLE 6 *(Continued)*

District : Kolhapur
(Area in Hectares)

Sr. No.	Size Class	*Gram*				*Tur*				*Udid*			
		No. of Holdings	Irrigated	Unirrigated	Total	No. of Holdings	Irrigated	Unirrigated	Total	No. of Holdings	Irrigated	Unirrigated	Total
1	2	36	37	38	39	40	41	42	43	44	45	46	47
1	Below 1.0 ha ..	1,643	22	220	242	4,876	3	308	311	977	1	112	113
2	1.0 to 2.0 ha ..	1,215	62	278	340	3,464	17	399	416	856	0	181	181
3	2.0 to 4.0 ha ..	671	90	154	244	2,621	37	490	527	568	0	165	165
4	4.0 to 10.0 ha ..	239	28	90	118	846	9	326	335	255	8	88	96
5	10.0 ha & above ..	18	4	0	4	133	0	233	233	33	1	30	31
	All Size Classes ..	**3,786**	**206**	**742**	**948**	**1,19,940**	**66**	**1,756**	**1,822**	**2,689**	**10**	**576**	**586**

Sr. No.	Size Class	*Mug*				*Other Pulses*				*Total Pulses*			
		No. of Holdings	Irrigated	Unirrigated	Total	No. of Holdings	Irrigated	Unirrigated	Total	No. of Holdings	Irrigated	Unirrigated	Total
1	2	48	49	50	51	52	53	54	55	56	57	58	59
1	Below 1.0 ha ..	677	0	77	77	17,386	143	4,006	4,149	24,493	169	4,723	4,892
2	1.0 to 2.0 ha ..	640	5	141	146	9,990	56	3,534	3,590	14,572	140	4,533	4,673
3	2.0 to 4.0 ha ..	407	6	79	85	7,301	44	3,723	3,767	10,114	177	4,611	4,788
4	4.0 to 10.0 ha ..	144	3	117	120	2,484	10	1,953	1,963	3,217	58	2,574	2,632
5	10.0 ha & above ..	11	0	28	28	314	6	299	305	407	11	590	601
	All Size Classes ..	**1,879**	**14**	**442**	**456**	**37,475**	**259**	**13,515**	**13,774**	**52,803**	**555**	**17,031**	**17,586**

Sr. No.	Size Class	*Total Foodgrains*				*Sugarcane*				*Chillies*			
		No. of Holdings	Irrigated	Unirrigated	Total	No. of Holdings	Irrigated	Unirrigated	Total	No. of Holdings	Irrigated	Unirrigated	Total
1	2	60	61	62	63	64	65	66	67	68	69	70	71
1	Below 1.0 ha ..	2,27,781	1,934	65,353	67,287	0	0	0	0	0	0	0	0
2	1.0 to 2.0 ha ..	72,082	1,928	59,789	61,717	0	0	0	0	0	0	0	0
3	2.0 to 4.0 ha ..	41,407	2,602	61,087	63,689	0	0	0	0	0	0	0	0
4	4.0 to 10.0 ha ..	15,641	1,720	43,675	45,395	0	0	0	0	0	0	0	0
5	10.0 ha & above ..	1,732	526	10,501	11,027	0	0	0	0	0	0	0	0
	All Size Classes ..	**3,58,643**	**8,710**	**2,40,405**	**2,49,115**	**0**	**0**	**0**	**0**	**0**	**0**	**0**	**0**

Please see Supplement for Sugarcane & Chillies Crops. (District level corrected data)

164

Division : Kolhapur

TABLE 6 *(Continued)*

District : Kolhapur
(Area in Hectares)

Sr. No.	Size Class	*Ginger*				*Turmeric*				*Arecanut*			
		No. of Holdings	Irrigated	Unirrigated	Total	No. of Holdings	Irrigated	Unirrigated	Total	No. of Holdings	Irrigated	Unirrigated	Total
1	2	72	73	74	75	76	77	78	79	80	81	82	83
1	Below 1.0 ha ..	5	0	0	0	113	16	0	16	0	0	0	0
2	1.0 to 2.0 ha ..	10	4	0	4	121	23	0	23	0	0	0	0
3	2.0 to 4.0 ha ..	5	1	0	1	41	13	0	13	0	0	0	0
4	4.0 to 10.0 ha ..	0	0	0	0	20	3	0	3	0	0	0	0
5	10.0 ha & above ..	2	1	0	1	0	0	0	0	0	0	0	0
	All Size Classes ..	**22**	**6**	**0**	**6**	**295**	**55**	**0**	**55**	**0**	**0**	**0**	**0**

Sr. No.	Size Class	*Garlic*				*Coriander*				*Other Condiments and Spices*			
		No. of Holdings	Irrigated	Unirrigated	Total	No. of Holdings	Irrigated	Unirrigated	Total	No. of Holdings	Irrigated	Unirrigated	Total
1	2	84	85	86	87	88	89	90	91	92	93	94	95
1	Below 1.0 ha ..	216	0	41	41	5	0	1	1	33	0	7	7
2	1.0 to 2.0 ha ..	290	0	82	82	6	0	1	1	24	0	5	5
3	2.0 to 4.0 ha ..	278	0	154	154	4	0	1	1	45	2	20	22
4	4.0 to 10.0 ha ..	166	5	166	171	0	0	0	0	16	0	5	5
5	10.0 ha & above ..	20	0	60	60	0	0	0	0	0	0	0	0
	All Size Classes ..	**970**	**5**	**503**	**508**	**15**	**0**	**3**	**3**	**118**	**2**	**37**	**39**

Sr. No.	Size Class	*Total Condiments and Spices*				*Mango*				*Citrus Fruits*			
		No. of Holdings	Irrigated	Unirrigated	Total	No. of Holdings	Irrigated	Unirrigated	Total	No. of Holdings	Irrigated	Unirrigated	Total
1	2	96	97	98	99	100	101	102	103	104	105	106	107
1	Below 1.0 ha ..	13,865	65	1,116	1,181	78	0	18	18	19	2	0	2
2	1.0 to 2.0 ha ..	10,468	140	1,304	1,444	91	1	29	30	5	1	0	1
3	2.0 to 4.0 ha ..	8,118	172	1,568	1,740	70	6	24	30	13	1	0	1
4	4.0 to 10.0 ha ..	3,408	60	1,182	1,242	48	5	12	17	0	0	0	0
5	10.0 ha & above ..	262	12	173	185	3	0	0	0	0	0	0	0
	All Size Classes ..	**36,121**	**449**	**5,343**	**5,792**	**290**	**12**	**83**	**95**	**37**	**4**	**0**	**4**

165

Division : Kolhapur

TABLE 6 *(Continued)*

District : Kolhapur
(Area in Hectares)

Sr. No.	Size Class	*Banana*				*Grapes*				*Pomegranate*			
		No. of Holdings	Irrigated	Unirrigated	Total	No. of Holdings	Irrigated	Unirrigated	Total	No. of Holdings	Irrigated	Unirrigated	Total
1	**2**	**108**	**109**	**110**	**111**	**112**	**113**	**114**	**115**	**116**	**117**	**118**	**119**
1	Below 1.0 ha ..	364	46	0	46	98	28	0	28	36	3	1	4
2	1.0 to 2.0 ha ..	370	96	0	96	133	53	0	53	76	22	0	22
3	2.0 to 4.0 ha ..	411	538	0	538	65	35	0	35	61	5	76	81
4	4.0 to 10.0 ha ..	396	792	0	792	20	5	0	5	0	0	0	0
5	10.0 ha & above ..	77	334	0	334	0	0	0	0	0	0	0	0
	All Size Classes ..	**1,618**	**1,806**	**0**	**1,806**	**316**	**121**	**0**	**121**	**173**	**30**	**77**	**107**

Sr. No.	Size Class	*Papaya*				*Guava*				*Cashewnut*			
		No. of Holdings	Irrigated	Unirrigated	Total	No. of Holdings	Irrigated	Unirrigated	Total	No. of Holdings	Irrigated	Unirrigated	Total
1	**2**	**120**	**121**	**122**	**123**	**124**	**125**	**126**	**127**	**128**	**129**	**130**	**131**
1	Below 1.0 ha ..	0	0	0	0	44	3	2	5	92	0	23	23
2	1.0 to 2.0 ha ..	13	1	0	1	89	11	1	12	115	0	63	63
3	2.0 to 4.0 ha ..	0	0	0	0	40	16	0	16	120	0	122	122
4	4.0 to 10.0 ha ..	0	0	0	0	63	7	1	8	74	0	120	120
5	10.0 ha & above ..	0	0	0	0	6	0	30	30	10	0	149	149
	All Size Classes ..	**13**	**1**	**0**	**1**	**242**	**37**	**34**	**71**	**411**	**0**	**477**	**477**

Sr. No.	Size Class	*Other Fruit Crops*				*Total Fruit Crops*				*Potato*			
		No. of Holdings	Irrigated	Unirrigated	Total	No. of Holdings	Irrigated	Unirrigated	Total	No. of Holdings	Irrigated	Unirrigated	Total
1	**2**	**132**	**133**	**134**	**135**	**136**	**137**	**138**	**139**	**140**	**141**	**142**	**143**
1	Below 1.0 ha ..	169	6	17	23	859	88	61	149	531	0	153	153
2	1.0 to 2.0 ha ..	211	22	41	63	949	207	134	341	417	3	215	215
3	2.0 to 4.0 ha ..	106	10	28	38	831	611	250	861	416	0	278	278
4	4.0 to 10.0 ha ..	86	13	12	25	623	822	145	967	473	0	534	534
5	10.0 ha & above ..	10	0	9	9	103	334	188	522	44	0	57	57
	All Size Classes ..	**582**	**51**	**107**	**158**	**3,365**	**2062**	**778**	**2,840**	**1,881**	**3**	**1,237**	**1,237**

Division : Kolhapur

TABLE 6 *(Continued)*

District : Kolhapur
(Area in Hectares)

Sr. No.	Size Class	*Onion*				*Tomato*				*Brinjal*			
		No. of Holdings	Irrigated	Unirrigated	Total	No. of Holdings	Irrigated	Unirrigated	Total	No. of Holdings	Irrigated	Unirrigated	Total
1	**2**	**144**	**145**	**146**	**147**	**148**	**149**	**150**	**151**	**152**	**153**	**154**	**155**
1	Below 1.0 ha ..	748	38	93	131	197	14	8	22	1,054	47	73	120
2	1.0 to 2.0 ha ..	625	30	148	178	151	5	20	25	871	82	83	165
3	2.0 to 4.0 ha ..	618	52	235	287	122	7	14	21	516	60	42	102
4	4.0 to 10.0 ha ..	340	41	335	376	11	3	0	3	161	45	39	84
5	10.0 ha & above ..	33	0	75	75	0	0	0	0	14	8	1	9
	All Size Classes ..	**2,364**	**161**	**886**	**1,047**	**481**	**29**	**42**	**71**	**2,616**	**242**	**238**	**480**

Sr. No.	Size Class	*Lady's finger*				*Cabbage*				*Other Vegetables*			
		No. of Holdings	Irrigated	Unirrigated	Total	No. of Holdings	Irrigated	Unirrigated	Total	No. of Holdings	Irrigated	Unirrigated	Total
1	**2**	**156**	**157**	**158**	**159**	**160**	**161**	**162**	**163**	**164**	**165**	**166**	**167**
1	Below 1.0 ha ..	208	6	6	12	84	10	1	11	1,196	21	168	189
2	1.0 to 2.0 ha ..	88	2	13	15	79	9	17	26	870	17	325	342
3	2.0 to 4.0 ha ..	32	0	1	1	38	3	13	16	691	5	431	436
4	4.0 to 10.0 ha ..	4	0	7	7	37	15	13	28	562	4	683	687
5	10.0 ha & above ..	0	0	0	0	1	10	0	10	35	0	141	141
	All Size Classes ..	**332**	**8**	**27**	**35**	**239**	**47**	**44**	**91**	**3,354**	**47**	**1,748**	**1,795**

Sr. No.	Size Class	*Total Vegetables*				*Other Food Crops*				*Groundnut*			
		No. of Holdings	Irrigated	Unirrigated	Total	No. of Holdings	Irrigated	Unirrigated	Total	No. of Holdings	Irrigated	Unirrigated	Total
1	**2**	**168**	**169**	**170**	**171**	**172**	**173**	**174**	**175**	**176**	**177**	**178**	**179**
1	Below 1.0 ha ..	3,813	136	502	638	2,68,202	23,454	67,032	90,486	63,469	69	12,238	12,307
2	1.0 to 2.0 ha ..	2,755	148	818	966	80,592	20,698	62,045	82,743	35,192	91	13,802	13,893
3	2.0 to 4.0 ha ..	2,018	127	1,014	1,141	44,300	16,928	63,919	80,847	21,394	323	13,427	13,750
4	4.0 to 10.0 ha ..	1,120	108	1,611	1,719	16,255	9,353	46,613	55,966	7,317	397	7,972	8,369
5	10.0 ha & above ..	93	18	274	292	1,771	1,738	11,136	12,874	641	120	1,746	1,866
	All Size Classes ..	**9,799**	**537**	**4,219**	**4,756**	**4,11,120**	**72,171**	**2,50,745**	**3,22,916**	**1,28,013**	**1,000**	**49,185**	**50,185**

Division : Kolhapur

TABLE 6 *(Continued)*

District : Kolhapur
(Area in Hectares)

Sr. No.	Size Class	*Til*				*Linseed*				*Coconut*			
		No. of Holdings	Irrigated	Unirrigated	Total	No. of Holdings	Irrigated	Unirrigated	Total	No. of Holdings	Irrigated	Unirrigated	Total
1	2	180	181	182	183	184	185	186	187	188	189	190	191
1	Below 1.0 ha ..	178	2	33	35	48	2	11	13	89	7	2	9
2	1.0 to 2.0 ha ..	355	6	120	126	18	2	3	5	69	8	28	36
3	2.0 to 4.0 ha ..	433	0	230	230	60	2	68	70	61	23	0	23
4	4.0 to 10.0 ha ..	423	42	358	400	9	0	3	3	22	36	0	36
5	10.0 ha & above ..	87	34	142	176	5	15	4	19	5	1	1	2
	All Size Classes ..	**1,476**	**84**	**883**	**967**	**140**	**21**	**89**	**110**	**246**	**75**	**31**	**106**

Sr. No.	Size Class	*Safflower*				*Other Oilseeds*				*Total Oilseeds*			
		No. of Holdings	Irrigated	Unirrigated	Total	No. of Holdings	Irrigated	Unirrigated	Total	No. of Holdings	Irrigated	Unirrigated	Total
1	2	192	193	194	195	196	197	198	199	200	201	202	203
1	Below 1.0 ha ..	71	0	24	24	12,943	94	3,268	3,362	73,971	174	15,576	15,750
2	1.0 to 2.0 ha ..	64	2	20	22	8,842	120	4,999	5,119	41,814	119	18,972	19,201
3	2.0 to 4.0 ha ..	102	26	46	72	4,619	60	4,109	4,109	24,514	434	17,880	18,314
4	4.0 to 10.0 ha ..	26	3	15	18	1,173	0	1,712	1,172	8,279	478	10,060	10,538
5	10.0 ha & above ..	0	0	0	0	107	0	262	262	805	170	2,155	2,325
	All Size Classes ..	**263**	**31**	**105**	**136**	**27,684**	**274**	**14,350**	**14,624**	**1,49,383**	**1,485**	**64,643**	**66,128**

Sr. No.	Size Class	*Cotton*				*Other Fibre Crops*				*Total Fibre Crops*			
		No. of Holdings	Irrigated	Unirrigated	Total	No. of Holdings	Irrigated	Unirrigated	Total	No. of Holdings	Irrigated	Unirrigated	Total
1	2	204	205	206	207	208	209	210	211	212	213	214	215
1	Below 1.0 ha ..	458	47	15	62	181	0	31	31	626	47	46	93
2	1.0 to 2.0 ha ..	343	46	32	78	152	3	57	60	499	49	89	138
3	2.0 to 4.0 ha ..	379	61	64	125	92	2	55	57	472	63	119	182
4	4.0 to 10.0 ha ..	102	23	5	28	50	9	25	34	152	32	30	62
5	10.0 ha & above ..	11	4	0	4	13	8	0	8	24	12	0	12
	All Size Classes ..	**1,293**	**181**	**116**	**297**	**488**	**22**	**168**	**190**	**1,773**	**203**	**284**	**487**

Division : Kolhapur

TABLE 6 *(Continued)*

District : Kolhapur
(Area in Hectares)

Sr. No.	Size Class	*Tobacco*				*Other Drugs & Narcotics*				*Total Drugs & Narcotics*			
		No. of Holdings	Irrigated	Unirrigated	Total	No. of Holdings	Irrigated	Unirrigated	Total	No. of Holdings	Irrigated	Unirrigated	Total
1	2	216	217	218	219	220	221	222	223	224	225	226	227
1	Below 1.0 ha ..	2,595	2	582	584	125	1	16	17	2,718	3	598	601
2	1.0 to 2.0 ha ..	1,689	0	688	688	128	4	33	37	1,796	4	721	725
3	2.0 to 4.0 ha ..	1,193	0	872	872	114	19	29	48	1,311	19	901	920
4	4.0 to 10.0 ha ..	440	0	550	550	33	7	38	45	467	7	588	595
5	10.0 ha & above ..	22	0	124	124	1	0	0	0	23	0	124	124
	All Size Classes ..	**5,939**	**2**	**2,816**	**2,818**	**401**	**31**	**116**	**147**	**6,315**	**33**	**2,932**	**2,965**

Sr. No.	Size Class	*Green Manure*				*Fodder Crops*				*Other Non-food Crops*			
		No. of Holdings	Irrigated	Unirrigated	Total	No. of Holdings	Irrigated	Unirrigated	Total	No. of Holdings	Irrigated	Unirrigated	Total
1	2	228	229	230	231	232	233	234	235	236	237	238	239
1	Below 1.0 ha ..	265	1	36	37	81,925	116	12,240	12,356	339	4	41	45
2	1.0 to 2.0 ha ..	156	1	71	72	44,406	157	18,368	18,525	253	8	101	109
3	2.0 to 4.0 ha ..	145	10	97	107	27,495	172	26,189	26,361	262	12	258	270
4	4.0 to 10.0 ha ..	30	0	83	83	10,116	237	26,042	26,279	132	0	282	282
5	10.0 a & above ..	0	0	0	0	1,284	1	14,425	14,426	45	0	457	457
	All Size Classes ..	**596**	**12**	**287**	**299**	**1,65,226**	**683**	**97,264**	**97,947**	**1,031**	**24**	**1,139**	**1,163**

Sr. No.	Size Class	*Total Non-food Crops*				*Kharif Jowar*				*Rabi Jowar*			
		No. of Holdings	Irrigated	Unirrigated	Total	No. of Holdings	Irrigated	Unirrigated	Total	No. of Holdings	Irrigated	Unirrigated	Total
1	2	240	241	242	243	244	245	246	247	248	249	250	251
1	Below 1.0 ha ..	1,30,697	345	28,537	28,882	73069	90	13491	13581	8340	397	1789	2186
2	1.0 to 2.0 ha ..	63,846	448	38,322	38,770	33449	63	13010	13073	4441	478	2284	2762
3	2.0 to 4.0 ha ..	37,395	710	45,444	46,154	19637	89	12296	12385	3284	806	2798	3604
4	4.0 to 10.0 ha ..	13,389	754	37,085	37,839	6390	55	6894	6949	1089	381	1175	1556
5	10.0 ha & above ..	1,645	183	17,161	17,344	583	6	1688	1694	172	96	1013	1109
	All Size Classes ..	**2,46,972**	**2,440**	**1,66,549**	**1,68,989**	**133128**	**303**	**47379**	**47682**	**17326**	**2158**	**9059**	**11217**

AGRICULTURAL CENSUS 1990-91, MAHARASHTRA STATE

Division : Aurangabad

TABLE 1

Number and Area of Operational Holdings

District : Aurangabad

(Area in Hectares)

Sr. No.	Size Class	Individual Holdings		Joint Holdings		Institutional Holdings		Total Holdings		Average size of a Holding			
		No.	Area	No.	Area	No.	Area	No.	Area	Individual holding	Joint holding	Institutional holding	Total holding
1	2	3	4	5	6	7	8	9	10	11	12	13	14
1	Below 1.0 ha ..	82,314	48,665	473	216	22	11	82,809	48,892	0.59	0.45	0.50	0.59
2	1.0 to 2.00 ha ..	1,17,287	1,71,790	399	573	33	49	1,17,719	1,72,412	1.46	1.43	1.48	1.46
3	2.0 to 4.00 ha ..	91,862	2,50,887	433	1,213	27	86	92,322	2,52,186	2.73	2.80	3.18	2.73
4	4.0 to 10.0 ha ..	41,762	2,39,256	303	1,831	30	197	42,095	2,41,284	5.72	6.04	6.56	5.73
5	10.0 ha & above ..	4,141	56,077	74	1,131	24	2,119	4,239	59,327	13.54	15.28	88.29	13.99
	All Size Classes ..	**3,37,366**	**7,66,675**	**1,682**	**4,964**	**136**	**2,462**	**3,39,184**	**7,74,101**	**2.27**	**2.95**	**18.10**	**2.28**

Division : Aurangabad

TABLE 2

Estimated Number and Area of Operational Holdings by Tenancy Status

District : Aurangabad

(Area in Hectares)

Sr. No.	Size Class	Total Holdings		Wholly owned and Self-operated holdings		Wholly Leased-in Holdings		Wholly Otherwise Operated Holdings		Partly Owned, Partly Leased-in & Partly Otherwise operated Holdings				
											Owened	Leased-in	Otherwise Operated	Total
		No.	Area	No.	Area	No.	Area	No.	Area	No.	Area	Area	Area	Area
1	2	3	4	5	6	7	8	9	10	11	12	13	14	15
1	Below 1.0 ha ..	82,809	48,892	82,747	48,848	35	26	27	18	0	0	0	0	0
2	1.0 to 2.0 ha ..	1,17,719	1,72,412	1,17,625	1,72,264	29	43	36	59	29	28	16	2	46
3	2.0 to 4.0 ha ..	92,322	2,52,186	92,203	2,51,824	7	22	33	111	79	135	72	22	229
4	4.0 to 10.0 ha ..	42,095	2,41,284	41,899	2,40,074	38	200	72	501	86	264	143	102	509
5	10.0 ha & above ..	4,239	59,327	4,140	57,948	11	161	14	160	74	489	521	48	1,058
	All Size Classes ..	**3,39,184**	**7,74,101**	**3,38,614**	**7,70,958**	**120**	**452**	**182**	**849**	**268**	**916**	**752**	**174**	**1,842**

Note : Col. 15 = Cols. 12 + 13 + 14

Division : Aurangabad

TABLE 3

Estimated Area under different Land Use

District : Aurangabad

(Area in Hectares)

Sr. No.	Size Class	Total Holdings		Net Area Sown	Area Under Current Fallows	*Net Cultivated Area* (Col. 5+6)	Other Uncultivated Land Excluding Fallow Land	Fallow Land Other than Current Fallows	Culturable Waste Land	*Total Uncultivated Land* (Col. 8+9+10)	*Land not Available for Cultivation*
		No.	Area								
1	2	3	4	5	6	7	8	9	10	11	12
1	Below 1.0 ha ..	82,809	48,892	47,656	796	48,452	14	25	31	70	370
2	1.0 to 2.0 ha ..	1,17,719	1,72,412	1,67,448	3,072	1,70,520	56	131	70	257	1,635
3	2.0 to 4.0 ha ..	92,322	2,52,186	2,41,691	6,627	2,48,318	238	313	228	779	3,089
4	4.0 to 10.0 ha ..	42,095	2,41,284	2,25,874	10,049	2,35,923	298	560	354	1,212	4,149
5	10.0 ha & above ..	4,239	59,327	49,574	7,621	57,195	237	421	284	942	1,190
	All Size Classes ..	**3,39,184**	**7,74,101**	**7,32,243**	**28,165**	**7,60,408**	**843**	**1,450**	**967**	**3,260**	**10,433**

Note : Col. 7 = Cols. 5 + 6 Col. 11 = Cols. 8 + 9 + 10

Division : Auranagabad

TABLE 4

Estimated Number of Operational Holdings by Irrigation Status

District : Aurangabad

(Area in Hectares)

Sr. No.	Size Class	Total Holdings		Wholly Irrigated Holdings		Wholly Unirrigated Holdings		Partly Irrigated Holdings			Holdings Receiving Irrigation	
									Total Area	Irrigated Area		Net Irri. Area
		No.	Area	No.	Area	No.	Area	No.			No.	
1	2	3	4	5	6	7	8	9	10	11	12	13
1	Below 1.0 ha ..	82,809	48,892	6,089	3,233	69,522	40,760	5,385	3,663	1,673	11,474	4,906
2	1.0 to 2.0 ha ..	1,17,719	1,72,412	4,511	6,188	98,088	1,40,333	14,249	20,927	7,598	18,760	13,786
3	2.0 to 4.0 ha ..	92,322	2,52,186	2,595	6,632	73,489	1,92,449	15,563	42,610	12,499	18,158	19,131
4	4.0 to 10.0 ha ..	42,095	2,41,284	397	1,722	30,759	1,66,076	10,623	58,076	14,298	11,020	16,020
5	10.0 ha & above ..	4,239	59,327	23	174	2,760	32,580	1,376	16,820	4,145	1,399	4,319
	All Size Classes ..	**3,39,184**	**7,74,101**	**13,615**	**17,949**	**2,74,618**	**5,72,198**	**47,196**	**1,42,096**	**40,213**	**60,811**	**58,162**

Division : Aurangabad

TABLE 5(A)

Estimated Number of Operational Holdings, receiving Irrigation and Area Irrigated by Different Sources

District : Aurangabad

(Area in Hectares)

Sr. No.	Size Class	Total Holdings		Canals		Tanks		Wells		Tubewells		Other Sources		Exclusive No. of Irrigated Holdings	Net Irrigated Area
		No.	Area	No.	Area	No.	Area	No.	Area	No.	Area	No.	Area		
1	2	3	4	5	6	7	8	9	10	11	12	13	14	15	16
1	Below 1.0 ha ..	82,809	48,892	1,410	730	10	4	9,491	3,978	17	5	550	189	11,474	4,906
2	1.0 to 2.0 ha ..	1,17,719	1,72,412	2,453	2,617	11	7	15,626	10,705	16	3	656	454	18,760	13,786
3	2.0 to 4.0 ha ..	92,322	2,52,186	1,594	2,544	31	19	16,112	16,105	28	70	393	393	18,158	19,131
4	4.0 to 10.0 ha ..	42,095	2,41,284	870	1,146	30	29	9,869	14,623	7	3	244	219	11,020	16,020
5	10.0 ha & above ..	4,239	59,327	28	47	0	0	1,353	4,263	0	0	22	9	1,399	4,319
	All Size Classes ..	**3,39,184**	**7,74,101**	**6,355**	**7,084**	**82**	**59**	**52,451**	**49,674**	**68**	**81**	**1,865**	**1,264**	**60,811**	**58,162**

Division : Aurangabad

TABLE 5(B)

Estimated Number of Wells and Tubewells

District : Aurangabad

(Area in Hectares)

Sr. No.	Size Class	Total Holdings		Number of Wells					Number of Tubewells		
				In Use				Not in Use			
				With Pumpsets			Without Pumpsets				
		No.	Area	Electric	Diesel	Total			Electric	Diesel	Total
1	2	3	4	5	6	7	8	9	10	11	12
1	Below 1.0 ha ..	82,809	48,892	7,962	24	7,986	26	209	17	0	17
2	1.0 to 2.0 ha ..	1,17,719	1,72,412	12,754	22	12,776	17	427	16	0	16
3	2.0 to 4.0 ha ..	92,322	2,52,186	12,495	147	12,642	0	534	28	0	28
4	4.0 to 10.0 ha ..	42,095	2,41,284	7,700	8	7,708	0	4,69	7	0	7
5	10.0 ha & above ..	4,239	59,327	870	0	870	0	147	0	0	0
	All Size Classes ..	**3,39,184**	**7,74,101**	**41,781**	**201**	**41,982**	**43**	**1,786**	**68**	**0**	**68**

Division : Aurangabad

TABLE 6

District : Auranagabad

Estimated Irrigated and Unirrigated Area under Different Crops

(Area in Hectares)

Sr. No.	Size Class	Total Holdings		Gross Cropped Area			Rice			
		No.	Area	Irrigated	Unirrigated	Total	No. of Holdings	Irrigated	Unirrigated	Total
1	2	3	4	5	6	7	8	9	10	11
1	Below 1.0 ha ..	82,809	48,892	5,276	50,883	56,159	930	19	142	161
2	1.0 to 2.0 ha ..	1,17,719	1,72,412	14,748	1,72,161	1,86,909	1,333	94	591	685
3	2.0 to 4.0 ha ..	92,322	2,52,186	20,715	2,41,294	2,62,009	1,225	120	610	730
4	4.0 to 10.0 ha ..	42,095	2,41,284	17,075	2,23,955	2,41,030	1,009	114	528	642
5	10.0 ha & above ..	4,239	59,327	4,537	49,291	53,828	153	59	270	329
	All Size Classes ..	**3,39,184**	**774,101**	**62,351**	**7,37,584**	**7,99,935**	**4,650**	**406**	**2,141**	**2,547**

Division : Aurangabad

TABLE 6 *(Continued)*

District : Aurangabad

(Area in Hectares)

Sr. No.	Size Class	*Jowar **				*Bajri*				*Nagli*			
		No. of Holdings	Irrigated	Unirrigated	Total	No. of Holdings	Irrigated	Unirrigated	Total	No. of Holdings	Irrigated	Unirrigated	Total
1	2	12	13	14	15	16	17	18	19	20	21	22	23
1	Below 1.0 ha ..	34,545	3,86	18,460	18,846	33,928	133	19,105	19,238	16	0	8	8
2	1.0 to 2.0 ha ..	61,618	1,284	65,386	66,670	56,585	545	58,003	58,548	86	0	66	66
3	2.0 to 4.0 ha ..	58,509	2,062	96,976	99,038	49,979	421	73,174	73,595	114	0	141	141
4	4.0 to 10.0 ha ..	32,052	1,021	88,834	89,855	27,624	195	62,997	63,192	35	0	41	41
5	10.0 ha & above ..	3,178	88	16,625	16,713	2,810	87	11,517	11,604	0	0	0	0
	All Size Classes ..	**1,89,902**	**4,841**	**2,86,281**	**2,92,122**	**1,70,926**	**1,381**	**2,24,796**	**2,26,177**	**251**	**0**	**256**	**256**

Note : * = Break up of Jowar in Kharif Jowar, Rabi Jowar. Refer Col. no. 244 to 251.

Sr. No.	Size Class	*Wheat*				*Other Cereals*				*Total Cereals*			
		No. of Holdings	Irrigated	Unirrigated	Total	No. of Holdings	Irrigated	Unirrigated	Total	No. of Holdings	Irrigated	Unirrigated	Total
1	2	24	25	26	27	28	29	30	31	32	33	34	35
1	Below 1.0 ha ..	4,657	1,276	661	1,937	2,464	21	878	899	65,504	1,835	39,254	41,089
2	1.0 to 2.0 ha ..	8,103	2,986	1,670	4,656	3,871	19	2,426	2,445	1,00,867	4,928	1,28,142	1,33,070
3	2.0 to 4.0 ha ..	8,347	3,907	2,269	6,176	3,919	40	3,264	3,304	83,630	6,550	1,76,434	1,82,984
4	4.0 to 10.0 ha ..	6,116	3,882	2,196	6,078	3,603	92	4,841	4,933	39,936	5,304	1,59,437	1,64,741
5	10.0 ha & above ..	844	1,353	361	1,714	4,97	7	1,335	1,342	4,078	1,594	30,108	31,702
	All Size Classes ..	**28,067**	**13,404**	**7,157**	**20,561**	**14,354**	**179**	**12,744**	**12,923**	**2,94,015**	**20,211**	**5,33,375**	**5,53,586**

172

Division : Aurangabad

TABLE 6 *(Continued)*

District : Aurangabad

(Area in Hectares)

Sr. No.	Size Class	*Gram*				*Tur*				*Udid*			
		No. of Holdings	Irrigated	Unirrigated	Total	No. of Holdings	Irrigated	Unirrigated	Total	No. of Holdings	Irrigated	Unirrigated	Total
1	2	36	37	38	39	40	41	42	43	44	45	46	47
1	Below 1.0 ha ..	1,318	122	403	525	8,102	37	3,204	3,241	745	0	171	171
2	1.0 to 2.0 ha ..	2,836	404	1,127	1,531	20,183	276	12,680	12,956	1,591	1	477	478
3	2.0 to 4.0 ha ..	3,572	645	1,851	2,496	22,060	353	19,193	19,546	1,840	0	681	681
4	4.0 to 10.0 ha ..	2,288	600	1,231	1,831	14,482	125	18,301	18,426	1,908	0	1,051	1,051
5	10.0 ha & above ..	255	120	241	361	1,929	9	4,386	4,395	424	0	706	706
	All Size Classes ..	**10,269**	**1,891**	**4,853**	**6,744**	**66,756**	**800**	**57,764**	**58,564**	**6,508**	**1**	**3,086**	**3,087**

Sr. No.	Size Class	*Mug*				*Other Pulses*				*Total Pulses*			
		No. of Holdings	Irrigated	Unirrigated	Total	No. of Holdings	Irrigated	Unirrigated	Total	No. of Holdings	Irrigated	Unirrigated	Total
1	2	48	49	50	51	52	53	54	55	56	57	58	59
1	Below 1.0 ha ..	1,763	9	639	648	1,217	1	382	383	12,478	169	4,799	4,968
2	1.0 to 2.0 ha ..	4,794	27	2,398	2,425	3,791	15	1,385	1,400	29,135	723	18,067	18,790
3	2.0 to 4.0 ha ..	5,352	18	3,386	3,404	4,402	17	2,126	2,143	30,351	1,035	27,237	28,270
4	4.0 to 10.0 ha ..	3,703	31	2,912	2,943	3,194	19	3,295	3,314	18,416	775	26,790	27,565
5	10.0 ha & above ..	560	0	716	716	477	0	1,212	1,212	2,283	129	7,261	7,390
	All Size Classes ..	**16,172**	**85**	**10,051**	**10,136**	**13,081**	**52**	**8,400**	**8,452**	**92,663**	**2,829**	**84,154**	**86,983**

173

Sr. No.	Size Class	*Total Foodgrains*				*Sugarcane*				*Chillies*			
		No. of Holdings	Irrigated	Unirrigated	Total	No. of Holdings	Irrigated	Unirrigated	Total	No. of Holdings	Irrigated	Unirrigated	Total
1	2	60	61	62	63	64	65	66	67	68	69	70	71
1	Below 1.0 ha ..	71,948	2,004	44,053	46,057	0	0	0	0	0	0	0	0
2	1.0 to 2.0 ha ..	1,09,682	5,651	1,46,209	1,51,860	0	0	0	0	0	0	0	0
3	2.0 to 4.0 ha ..	88,617	7,583	2,03,671	2,11,254	0	0	0	0	0	0	0	0
4	4.0 to 10.0 ha ..	41,267	6,079	1,86,227	1,92,306	0	0	0	0	0	0	0	0
5	10.0 ha & above ..	4,170	1,723	37,369	39,092	0	0	0	0	0	0	0	0
	All Size Classes ..	**3,15,684**	**23,040**	**6,17,529**	**6,40,569**	**0**	**0**	**0**	**0**	**0**	**0**	**0**	**0**

Please see Supplement for Sugarcane & Chillies Crops (District level corrected data)

Division : Aurangabad

TABLE 6 *(Continued)*

District : Aurangabad
(Area in Hectares)

Sr. No.	Size Class	*Ginger*				*Turmeric*				*Arecanut*			
		No. of Holdings	Irrigated	Unirrigated	Total	No. of Holdings	Irrigated	Unirrigated	Total	No. of Holdings	Irrigated	Unirrigated	Total
1	2	72	73	74	75	76	77	78	79	80	81	82	83
1	Below 1.0 ha ..	18	3	0	3	0	0	0	0	0	0	0	0
2	1.0 to 2.0 ha ..	28	14	0	14	29	12	0	12	0	0	0	0
3	2.0 to 4.0 ha ..	29	12	0	12	6	22	0	22	0	0	0	0
4	4.0 to 10.0 ha ..	22	4	0	4	0	0	0	0	0	0	0	0
5	10.0 ha & above ..	0	0	0	0	0	0	0	0	0	0	0	0
	All Size Classes ..	**97**	**33**	**0**	**33**	**35**	**34**	**0**	**34**	**0**	**0**	**0**	**0**

Sr. No.	Size Class	*Garlic*				*Coriander*				*Other Condiments and Spices*			
		No. of Holdings	Irrigated	Unirrigated	Total	No. of Holdings	Irrigated	Unirrigated	Total	No. of Holdings	Irrigated	Unirrigated	Total
1	2	84	85	86	87	88	89	90	91	92	93	94	95
1	Below 1.0 ha ..	114	6	2	8	17	0	9	9	24	2	5	7
2	1.0 to 2.0 ha ..	126	30	9	39	0	0	0	0	42	13	0	13
3	2.0 to 4.0 ha ..	69	9	7	16	22	0	11	11	22	4	0	4
4	4.0 to 10.0 ha ..	24	6	0	6	0	0	0	0	32	19	0	19
5	10.0 ha & above ..	17	1	55	56	0	0	0	0	8	3	0	3
	All Size Classes ..	**350**	**52**	**73**	**125**	**39**	**0**	**20**	**20**	**128**	**41**	**5**	**46**

Sr. No.	Size Class	*Total Condiments and Spices*				*Mango*				*Citrus Fruits*			
		No. of Holdings	Irrigated	Unirrigated	Total	No. of Holdings	Irrigated	Unirrigated	Total	No. of Holdings	Irrigated	Unirrigated	Total
1	2	96	97	98	99	100	101	102	103	104	105	106	107
1	Below 1.0 ha ..	1,721	92	112	204	6	0	4	4	530	192	0	192
2	1.0 to 2.0 ha ..	3,179	341	206	547	40	22	13	35	1,230	708	0	708
3	2.0 to 4.0 ha ..	2,674	269	389	658	128	30	50	80	1,766	1,194	0	1,194
4	4.0 to 10.0 ha ..	1,612	213	230	443	81	88	12	100	1,088	1,018	0	1,018
5	10.0 ha & above ..	150	35	71	106	0	0	0	0	189	175	0	175
	All Size Classes ..	**9,336**	**950**	**1,008**	**1,958**	**255**	**140**	**79**	**219**	**4,803**	**3,287**	**0**	**3,287**

Division : Aurangabad

TABLE 6 *(Continued)*

District : Aurangabad
(Area in Hectares)

Sr. No.	Size Class	*Banana*				*Grapes*				*Pomegranate*			
		No. of Holdings	Irrigated	Unirrigated	Total	No. of Holdings	Irrigated	Unirrigated	Total	No. of Holdings	Irrigated	Unirrigated	Total
1	2	108	109	110	111	112	113	114	115	116	117	118	119
1	Below 1.0 ha ..	288	110	0	110	6	4	0	4	12	2	0	2
2	1.0 to 2.0 ha ..	503	247	0	247	22	9	0	9	14	13	0	13
3	2.0 to 4.0 ha ..	458	239	0	239	55	24	0	24	54	21	12	33
4	4.0 to 10.0 ha ..	419	240	0	240	49	28	0	28	8	5	0	5
5	10.0 ha & above ..	26	18	0	18	0	0	0	0	0	0	0	0
	All Size Classes ..	**1,694**	**854**	**0**	**854**	**132**	**65**	**0**	**65**	**88**	**41**	**12**	**53**

Sr. No.	Size Class	*Papaya*				*Guava*				*Cashewnut*			
		No. of Holdings	Irrigated	Unirrigated	Total	No. of Holdings	Irrigated	Unirrigated	Total	No. of Holdings	Irrigated	Unirrigated	Total
1	2	120	121	122	123	124	125	126	127	128	129	130	131
1	Below 1.0 ha ..	6	1	0	1	98	17	12	29	0	0	0	0
4	1.0 to 2.0 ha ..	20	4	0	4	153	71	19	90	0	0	0	0
5	2.0 to 4.0 ha ..	6	1	0	1	176	107	14	121	0	0	0	0
7	4.0 to 10.0 ha ..	0	0	0	0	105	64	0	64	0	0	0	0
10	10.0 ha & above ..	0	0	0	0	0	0	0	0	0	0	0	0
	All Size Classes ..	**32**	**6**	**0**	**6**	**532**	**259**	**45**	**304**	**0**	**0**	**0**	**0**

Sr. No.	Size Class	*Other Fruit Crops*				*Total Fruit Crops*				*Potato*			
		No. of Holdings	Irrigated	Unirrigated	Total	No. of Holdings	Irrigated	Unirrigated	Total	No. of Holdings	Irrigated	Unirrigated	Total
1	2	132	133	134	135	136	137	138	139	140	141	142	143
1	Below 1.0 ha ..	67	13	11	24	985	339	27	366	0	0	0	0
2	1.0 to 2.0 ha ..	125	41	34	75	2,036	1,115	66	1,181	6	2	0	2
3	2.0 to 4.0 ha ..	279	138	131	269	2,642	1,754	207	1,961	12	21	0	21
4	4.0 to 10.0 ha ..	138	69	223	292	1,691	1,512	235	1,747	0	0	0	0
5	10.0 ha & above ..	10	0	122	122	213	193	122	315	0	0	0	0
	All Size Classes ..	**619**	**261**	**521**	**782**	**7,567**	**4,913**	**657**	**5,570**	**18**	**23**	**0**	**23**

Division : Aurangabad

TABLE 6 *(Continued)*

District : Aurangabad
(Area in Hectares)

Sr. No.	Size Class	*Onion*				*Tomato*				*Brinjal*			
		No. of Holdings	Irrigated	Unirrigated	Total	No. of Holdings	Irrigated	Unirrigated	Total	No. of Holdings	Irrigated	Unirrigated	Total
1	**2**	**144**	**145**	**146**	**147**	**148**	**149**	**150**	**151**	**152**	**153**	**154**	**155**
1	Below 1.0 ha ..	266	46	27	73	49	11	2	13	18	1	1	2
2	1.0 to 2.0 ha ..	846	228	119	347	91	21	6	27	73	11	1	12
3	2.0 to 4.0 ha ..	713	245	117	362	109	39	15	54	71	22	0	22
4	4.0 to 10.0 ha ..	461	209	69	278	45	8	29	37	28	8	0	8
5	10.0 ha & above ..	26	7	5	12	0	0	0	0	8	14	0	14
	All Size Classes ..	**2,312**	**735**	**337**	**1,072**	**294**	**79**	**52**	**131**	**198**	**56**	**2**	**58**

Sr. No.	Size Class	*Lady's finger*				*Cabbage*				*Other Vegetables*			
		No. of Holdings	Irrigated	Unirrigated	Total	No. of Holdings	Irrigated	Unirrigated	Total	No. of Holdings	Irrigated	Unirrigated	Total
1	**2**	**156**	**157**	**158**	**159**	**160**	**161**	**162**	**163**	**164**	**165**	**166**	**167**
1	Below 1.0 ha ..	25	3	3	6	49	7	4	11	122	17	2	19
2	1.0 to 2.0 ha ..	37	19	0	19	46	11	2	13	254	53	27	80
3	2.0 to 4.0 ha ..	71	15	4	19	138	53	12	65	241	77	28	105
4	4.0 to 10.0 ha ..	36	4	22	26	28	50	0	50	142	23	98	121
5	10.0 ha & above ..	0	0	0	0	7	6	0	6	9	1	0	1
	All Size Classes ..	**169**	**41**	**29**	**70**	**268**	**127**	**18**	**145**	**768**	**171**	**155**	**326**

Sr. No.	Size Class	*Total Vegetables*				*Other Food Crops*				*Groundnut*			
		No. of Holdings	Irrigated	Unirrigated	Total	No. of Holdings	Irrigated	Unirrigated	Total	No. of Holdings	Irrigated	Unirrigated	Total
1	**2**	**168**	**169**	**170**	**171**	**172**	**173**	**174**	**175**	**176**	**177**	**178**	**179**
1	Below 1.0 ha ..	517	85	39	124	75,936	4,901	44,231	49,132	1,381	11	509	520
2	1.0 to 2.0 ha ..	1,258	345	155	500	1,12,072	13,412	1,46,636	1,60,048	4,304	58	2,518	2,576
3	2.0 to 4.0 ha ..	1,173	472	176	648	89,822	18,291	2,04,443	2,22,734	4,443	557	3,143	3,700
4	4.0 to 10.0 ha ..	690	302	218	520	41,506	15,822	1,86,910	2,02,732	3,531	23	4,430	4,453
5	10.0 ha & above ..	44	28	5	33	4,189	4,291	37,567	41,858	731	0	3,144	3,144
	All Size Classes ..	**3,682**	**1,232**	**593**	**1,825**	**3,23,525**	**56,717**	**6,19,787**	**6,76,504**	**14,390**	**649**	**13,744**	**14,393**

Division : Aurangabad

TABLE 6 *(Continued)*

District : Aurangabad
(Area in Hectares)

Sr. No.	Size Class	*Til*				*Linseed*				*Coconut*			
		No. of Holdings	Irrigated	Unirrigated	Total	No. of Holdings	Irrigated	Unirrigated	Total	No. of Holdings	Irrigated	Unirrigated	Total
1	**2**	**180**	**181**	**182**	**183**	**184**	**185**	**186**	**187**	**188**	**189**	**190**	**191**
1	Below 1.0 ha ..	967	4	401	405	454	2	236	238	0	0	0	0
2	1.0 to 2.0 ha ..	2,417	17	1,471	1,488	745	0	652	652	65	2	35	37
3	2.0 to 4.0 ha ..	3,024	3	2,461	2,464	683	8	676	684	207	1	141	142
4	4.0 to 10.0 ha ..	2,247	6	2,800	2,806	489	9	945	954	125	0	82	82
5	10.0 ha & above ..	376	0	1,296	1,296	55	0	288	288	15	0	117	117
	All Size Classes ..	**9,031**	**30**	**8,429**	**8,459**	**2,426**	**19**	**2,797**	**2,816**	**412**	**3**	**375**	**378**

Sr. No.	Size Class	*Safflower*				*Other Oilseeds*				*Total Oilseeds*			
		No. of Holdings	Irrigated	Unirrigated	Total	No. of Holdings	Irrigated	Unirrigated	Total	No. of Holdings	Irrigated	Unirrigated	Total
1	**2**	**192**	**193**	**194**	**195**	**196**	**197**	**198**	**199**	**200**	**201**	**202**	**203**
1	Below 1.0 ha ..	4,030	16	623	639	711	29	315	344	6,830	62	2,084	2,146
2	1.0 to 2.0 ha ..	14,898	59	3,591	3,650	2,024	114	1,353	1,467	23,072	250	9,620	9,870
3	2.0 to 4.0 ha ..	17,093	53	5,324	5,377	1,859	249	1,647	1,896	25,510	871	13,392	14,263
4	4.0 to 10.0 ha ..	8,545	54	4,716	4,770	1,419	241	2,017	2,258	15,007	333	14,990	15,323
5	10.0 ha & above ..	835	1	1,103	1,104	115	27	307	334	1,990	28	6,255	6,283
	All Size Classes ..	**45,401**	**183**	**15,357**	**15,540**	**6,128**	**660**	**5,639**	**6,299**	**72,409**	**1,544**	**46,341**	**47,885**

Sr. No.	Size Class	*Cotton*				*Other Fibre Crops*				*Total Fibre Crops*			
		No. of Holdings	Irrigated	Unirrigated	Total	No. of Holdings	Irrigated	Unirrigated	Total	No. of Holdings	Irrigated	Unirrigated	Total
1	**2**	**204**	**205**	**206**	**207**	**208**	**209**	**210**	**211**	**212**	**213**	**214**	**215**
1	Below 1.0 ha ..	10,621	233	4,462	4,695	77	4	21	25	10,749	237	4,483	4,720
2	1.0 to 2.0 ha ..	22,604	864	15,643	16,507	327	4	106	110	22,774	868	15,749	16,617
3	2.0 to 4.0 ha ..	23,533	1,230	23,051	24,281	187	3	134	137	23,625	1,233	23,185	24,418
4	4.0 to 10.0 ha ..	14,033	704	21,513	22,217	67	0	42	42	14,009	704	21,555	22,259
5	10.0 ha & above ..	1,723	197	5,313	5,510	16	0	13	13	1,747	197	5,326	5,523
	All Size Classes ..	**72,514**	**3,228**	**69,982**	**73,210**	**674**	**11**	**316**	**327**	**72,904**	**3,239**	**70,298**	**73,537**

Division : Aurangabad — TABLE 6 *(Continued)* — *District : Aurangabad*
(Area in Hectares)

Sr. No.	Size Class	*Tobacco*				*Other Drugs & Narcotics*				*Total Drugs & Narcotics*			
		No. of Holdings	Irrigated	Unirrigated	Total	No. of Holdings	Irrigated	Unirrigated	Total	No. of Holdings	Irrigated	Unirrigated	Total
1	2	216	217	218	219	220	221	222	223	224	225	226	227
1	Below 1.0 ha ..	0	0	0	0	0	0	0	0	0	0	0	0
2	1.0 to 2.0 ha ..	6	0	1	1	0	0	0	0	6	0	1	1
3	2.0 to 4.0 ha ..	0	0	0	0	12	10	0	10	12	10	0	10
4	4.0 to 10.0 ha ..	0	0	0	0	20	12	0	12	20	12	0	12
5	10.0 ha & above ..	0	0	0	0	0	0	0	0	0	0	0	0
	All Size Classes ..	**6**	**0**	**1**	**1**	**32**	**22**	**0**	**22**	**38**	**22**	**1**	**23**

Sr. No.	Size Class	*Green Manure*				*Fodder Crops*				*Other Non-food Crops*			
		No. of Holdings	Irrigated	Unirrigated	Total	No. of Holdings	Irrigated	Unirrigated	Total	No. of Holdings	Irrigated	Unirrigated	Total
1	2	228	229	230	231	232	233	234	235	236	237	238	239
1	Below 1.0 ha ..	87	0	14	14	1,122	70	71	141	65	6	14	20
2	1.0 to 2.0 ha ..	173	1	38	39	1,841	215	137	352	75	3	18	21
3	2.0 to 4.0 ha ..	110	0	27	27	1,694	291	173	464	94	19	101	120
4	4.0 to 10.0 ha ..	47	0	92	92	1,013	204	466	670	13	0	34	34
5	10.0 a & above ..	30	0	80	80	130	21	143	164	0	0	0	0
	All Size Classes ..	**447**	**1**	**251**	**252**	**5,800**	**801**	**990**	**1,791**	**247**	**28**	**167**	**195**

Sr. No.	Size Class	*Total Non-food Crops*				*Kharif Jowar*				*Rabi Jowar*			
		No. of Holdings	Irrigated	Unirrigated	Total	No. of Holdings	Irrigated	Unirrigated	Total	No. of Holdings	Irrigated	Unirrigated	Total
1	2	240	241	242	243	244	245	246	247	248	249	250	251
1	Below 1.0 ha ..	17,710	375	6,652	7,027	16,366	28	7,029	7,057	18,915	358	11,431	11,789
2	1.0 to 2.0 ha ..	42,911	1,336	25,525	26,861	22,177	129	17,970	18,099	41,752	1,155	47,416	48,571
3	2.0 to 4.0 ha ..	43,757	2,424	36,851	39,275	19,061	198	23,445	23,643	42,451	1,864	73,531	75,395
4	4.0 to 10.0 ha ..	24,078	1,253	37,045	38,298	12,873	82	26,563	26,645	21,834	939	62,271	63,210
5	10.0 ha & above ..	2,908	246	11,724	11,970	1,626	19	6,257	6,276	1,977	69	10,368	10,437
	All Size Classes ..	**1,31,364**	**5,634**	**1,17,797**	**1,23,431**	**72,103**	**456**	**81,264**	**81,720**	**1,26,929**	**4,385**	**2,05,017**	**2,09,402**

AGRICULTURAL CENSUS 1990-91, MAHARASHTRA STATE

Division : Aurangabad — TABLE 1 — *District : Jalna*
Number and Area of Operational Holdings
(Area in Hectares)

Sr. No.	Size Class	Individual Holdings		Joint Holdings		Institutional Holdings		Total Holdings		Average size of a Holding			
		No.	Area	No.	Area	No.	Area	No.	Area	Individual holding	Joint holding	Institutional holding	Total holding
1	2	3	4	5	6	7	8	9	10	11	12	13	14
1	Below 1.0 ha ..	67,043	40,235	154	92	32	21	67,229	40,348	0.60	0.59	0.65	0.60
2	1.0 to 2.00 ha ..	98,147	1,44,156	183	270	64	91	98,394	1,44,517	1.46	1.47	1.42	1.46
3	2.0 to 4.00 ha ..	70,587	1,92,950	128	338	70	175	70,785	1,93,463	2.73	2.64	2.50	2.73
4	4.0 to 10.0 ha ..	36,802	2,12,762	76	413	52	328	36,930	2,13,503	5.78	5.43	6.30	5.78
5	10.0 ha & above ..	3,154	42,409	13	207	38	1,224	3,205	43,840	13.44	15.92	32.21	13.67
	All Size Classes ..	**25,733**	**6,32,512**	**554**	**1,320**	**256**	**1,839**	**2,76,543**	**6,35,671**	**2.29**	**2.38**	**7.18**	**2.29**

Division : Aurangabad — TABLE 2 — *District : Jalna*
Estimated Number and Area of Operational Holdings by Tenancy Status
(Area in Hectares)

Sr. No.	Size Class	Total Holdings		Wholly owned and Self-operated holdings		Wholly Leased-in Holdings		Wholly Otherwise Operated Holdings		Partly Owned, Partly Leased-in & Partly Otherwise operated Holdings				
										Owened	Leased-in	Otherwise Operated	Total	
		No.	Area	No.	Area	No.	Area	No.	Area	No.	Area	Area	Area	Area
1	2	3	4	5	6	7	8	9	10	11	12	13	14	15
1	Below 1.0 ha ..	67,229	40,348	67,194	40,330	11	6	0	0	24	7	1	4	12
2	1.0 to 2.0 ha ..	983,94	1,44,517	98,336	1,44,425	11	18	16	24	31	30	10	10	50
3	2.0 to 4.0 ha ..	70,785	1,93,463	70,694	1,93,197	0	0	50	140	41	60	8	58	126
4	4.0 to 10.0 ha ..	36,930	2,13,503	36,811	2,12,707	35	193	23	115	61	308	83	97	488
5	10.0 ha & above ..	3,205	43,840	3,175	43,469	0	0	0	0	30	132	18	221	371
	All Size Classes ..	**2,76,543**	**6,35,671**	**2,76,210**	**6,34,128**	**57**	**217**	**89**	**279**	**187**	**537**	**120**	**390**	**1,047**

Note : Col. 15 = Cols. 12 + 13 + 14

Division : Aurangabad — TABLE 3 — *District : Jalna*
Estimated Area under different Land Use
(Area in Hectares)

Sr. No.	Size Class	Total Holdings		Net Area Sown	Area Under Current Fallows	*Net Cultivated Area* (Col. 5+6)	Other Uncultivated Land Excluding Fallow Land	Fallow Land Other than Current Fallows	Culturable Waste Land	*Total Uncultivated Land* (Col. 8+9+10)	*Land not Available for Cultivation*
		No.	Area								
1	2	3	4	5	6	7	8	9	10	11	12
1	Below 1.0 ha ..	67,229	40,348	39,452	628	40,080	14	21	4	39	229
2	1.0 to 2.0 ha ..	98,394	1,44,517	1,39,796	3,379	1,43,175	57	159	53	269	1,073
3	2.0 to 4.0 ha ..	70,785	1,93,463	1,85,184	5,786	1,90,970	137	488	119	744	1,749
4	4.0 to 10.0 ha ..	36,930	2,13,503	2,00,175	9,941	2,10,116	207	541	204	952	2,435
5	10.0 ha & above ..	3,205	43,840	38,117	4,443	42,560	28	267	44	339	941
	All Size Classes ..	**2,76,543**	**63,671**	**602,724**	**24,177**	**6,26,901**	**443**	**1,476**	**424**	**2,343**	**6,427**

Note : Col. 7 = Cols. 5 + 6 Col. 11 = Cols. 8 + 9 + 10

Division : Auranagabad

TABLE 4

Estimated Number of Operational Holdings by Irrigation Status

District : Jalna

(Area in Hectares)

Sr. No.	Size Class	Total Holdings		Wholly Irrigated Holdings		Wholly Unirrigated Holdings		Partly Irrigated Holdings			Holdings Receiving Irrigation	
		No.	Area	No.	Area	No.	Area	No.	Total Area	Irrigated Area	No.	Net Irri. Area
1	2	3	4	5	6	7	8	9	10	11	12	13
1	Below 1.0 ha ..	67229	40,348	3,650	2,018	60,461	36,122	1,916	1,312	626	5,566	2,644
2	1.0 to 2.0 ha ..	98,394	1,44,517	3,002	4,220	87,411	1,25,014	7,130	10,562	4,034	10,132	8,254
3	2.0 to 4.0 ha ..	70785	1,93,463	2,174	5,571	59,664	1,56,163	8,458	23,450	7,930	10,632	13,501
4	4.0 to 10.0 ha ..	36,930	2,13,503	616	3,083	28,264	1,52,116	7,939	44,976	12,873	8,555	15,956
5	10.0 ha & above ..	3,205	43,840	8	20	2,222	26,500	961	11,597	2,712	969	2,732
	All Size Classes ..	**2,76,543**	**6,35,671**	**9,450**	**14,912**	**2,38,022**	**4,95,915**	**26,404**	**91,897**	**28,175**	**35,854**	**43,087**

Division : Aurangabad

TABLE 5(A)

Estimated Number of Operational Holdings, receiving Irrigation and Area Irrigated by Different Sources

District : Jalna

(Area in Hectares)

Sr. No.	Size Class	Total Holdings		Canals		Tanks		Wells		Tubewells		Other Sources		Exclusive No. of Irrigated Holdings	Net Irrigated Area
		No.	Area	No.	Area	No.	Area	No.	Area	No.	Area	No.	Area		
1	2	3	4	5	6	7	8	9	10	11	12	13	14	15	16
1	Below 1.0 ha ..	67,299	40,348	1,633	874	0	0	2,701	1,214	0	0	1,236	556	5,566	2,644
2	1.0 to 2.0 ha ..	98394	1,44,517	3,203	2,873	0	0	5,362	4,075	0	0	1,567	1,306	10,132	8,254
3	2.0 to 4.0 ha ..	70,785	1,93,463	3,498	5,358	5	11	5,873	6,616	0	0	1,256	1,516	10,632	13,501
4	4.0 to 10.0 ha ..	36,930	2,13,503	1,538	3,624	0	0	5,895	10,347	0	0	1,122	1,985	8,555	15,956
5	10.0 ha & above ..	3,205	43,840	141	380	0	0	661	2,062	0	0	167	290	969	2,732
	All Size Classes ..	**2,76,543**	**6,35,671**	**10,013**	**13,109**	**5**	**11**	**20,492**	**24,314**	**0**	**0**	**5,348**	**5,653**	**35,854**	**43,087**

Division : Aurangabad

TABLE 5(B)

Estimated Number of Wells and Tubewells

District : Jalna

(Area in Hectares)

Sr. No.	Size Class	Total Holdings		Number of Wells					Number of Tubewells		
				In Use				Not in Use			
				With Pumpsets			Without Pumpsets				
		No.	Area	Electric	Diesel	Total			Electric	Diesel	Total
1	2	3	4	5	6	7	8	9	10	11	12
1	Below 1.0 ha ..	67,229	40,348	2,083	80	2,163	0	124	0	0	0
2	1.0 to 2.0 ha ..	98,394	1,44,517	4,554	131	4,685	0	216	0	0	0
3	2.0 to 4.0 ha ..	70,785	1,93,463	4,453	119	4,572	33	272	0	0	0
4	4.0 to 10.0 ha ..	36,930	2,13,503	4,230	61	4,291	0	315	0	0	0
5	10.0 ha & above ..	3,205	43,840	410	0	410	0	45	0	0	0
	All Size Classes ..	**2,76,543**	**6,35,671**	**15,730**	**391**	**16,121**	**33**	**972**	**0**	**0**	**0**

Division : Aurangabad

TABLE 6

Estimated Irrigated and Unirrigated Area under Different Crops

District : Jalna

(Area in Hectares)

Sr. No.	Size Class	Total Holdings		Gross Cropped Area			*Rice*			
		No.	Area	Irrigated	Unirrigated	Total	No. of Holdings	Irrigated	Unirrigated	Total
1	2	3	4	5	6	7	8	9	10	11
1	Below 1.0 ha ..	67,229	40,348	2,968	45,740	48,708	278	0	38	38
2	1.0 to 2.0 ha ..	98,394	1,44,517	9,326	1,54,742	1,64,068	502	35	147	182
3	2.0 to 4.0 ha ..	70,785	1,93,463	15,058	1,97,528	2,12,586	716	115	298	413
4	4.0 to 10.0 ha ..	36,930	2,13,503	17,779	2,04,024	2,21,803	367	140	148	288
5	10.0 ha & above ..	3,205	43,840	3,222	38,582	41,804	30	4	13	17
	All Size Classes ..	**2,76,543**	**6,35,671**	**48,353**	**6,40,616**	**6,88,969**	**1,893**	**294**	**644**	**938**

TABLE 6 *(Continued)*

Sr. No.	Size Class	*Jowar **				*Bajri*				*Nagli*			
		No. of Holdings	Irrigated	Unirrigated	Total	No. of Holdings	Irrigated	Unirrigated	Total	No. of Holdings	Irrigated	Unirrigated	Total
1	2	12	13	14	15	16	17	18	19	20	21	22	23
1	Below 1.0 ha ..	32,823	616	19,571	20,187	14,678	106	7,762	7,868	737	0	372	372
2	1.0 to 2.0 ha ..	57,469	2,535	61,022	63,557	28,610	352	25,216	25,568	1,021	0	755	755
3	2.0 to 4.0 ha ..	46,819	4,097	73,279	77,376	25,375	280	32,159	32,439	1,014	0	938	938
4	4.0 to 10.0 ha ..	28,088	3,636	72,242	75,878	16,517	195	29,434	29,629	596	0	651	651
5	10.0 ha & above ..	2,560	394	12,606	13,000	1,651	9	5,345	5,354	86	0	149	149
	All Size Classes ..	**1,67,759**	**11,278**	**2,38,720**	**2,49,998**	**86,831**	**942**	**99,916**	**1,00,858**	**3,454**	**0**	**2,865**	**2,865**

Note : * = Break up of Jowar in Kharif Jowar, Rabi Jowar. Refer Col. no. 244 to 251.

Sr. No.	Size Class	*Wheat*				*Other Cereals*				*Total Cereals*			
		No. of Holdings	Irrigated	Unirrigated	Total	No. of Holdings	Irrigated	Unirrigated	Total	No. of Holdings	Irrigated	Unirrigated	Total
1	2	24	25	26	27	28	29	30	31	32	33	34	35
1	Below 1.0 ha ..	2,244	584	370	954	619	40	232	272	45,676	1,346	28,345	29,691
2	1.0 to 2.0 ha ..	3,897	1,439	919	2,358	1,582	46	949	995	72,921	4,407	89,008	93,415
3	2.0 to 4.0 ha ..	4,387	2,342	1,117	3,459	1,513	53	1,255	1,308	56,851	6,887	1,09,046	1,15,933
4	4.0 to 10.0 ha ..	4,194	3,073	1,213	4,286	1,231	65	1,539	1,604	32,320	7,109	1,05,227	1,12,336
5	10.0 ha & above ..	554	732	236	968	98	0	215	215	2,968	1,139	18,564	19,703
	All Size Classes ..	**15,276**	**8,170**	**3,855**	**12,025**	**5,043**	**204**	**4,190**	**4,394**	**2,10,736**	**20,888**	**3,50,190**	**3,71,078**

Division : Aurangabad

TABLE 6 *(Continued)*

District : Jalna
(Area in Hectares)

Sr. No.	Size Class	*Gram*				*Tur*				*Udid*			
		No. of Holdings	Irrigated	Unirrigated	Total	No. of Holdings	Irrigated	Unirrigated	Total	No. of Holdings	Irrigated	Unirrigated	Total
1	2	36	37	38	39	40	41	42	43	44	45	46	47
1	Below 1.0 ha ..	696	39	212	251	9,455	36	3,069	3,105	1,280	0	496	496
2	1.0 to 2.0 ha ..	1,528	145	557	702	25,099	215	11,194	11,409	3,583	6	1,916	1,922
3	2.0 to 4.0 ha ..	1,493	176	628	804	24,028	252	14,586	14,838	3,582	19	2,400	2,419
4	4.0 to 10.0 ha ..	1,269	291	692	983	18,635	327	16,894	17,221	2,957	0	3,245	3,245
5	10.0 ha & above ..	158	19	241	260	1,981	4	3,851	3,855	276	0	393	393
All Size Classes ..		**5,144**	**670**	**2,330**	**3,000**	**79,198**	**834**	**49,594**	**50,428**	**11,678**	**25**	**8,450**	**8,475**

Sr. No.	Size Class	*Mug*				*Other Pulses*				*Total Pulses*			
		No. of Holdings	Irrigated	Unirrigated	Total	No. of Holdings	Irrigated	Unirrigated	Total	No. of Holdings	Irrigated	Unirrigated	Total
1	2	48	49	50	51	52	53	54	55	56	57	58	59
1	Below 1.0 ha ..	8,170	34	4,131	4,165	538	0	216	216	18,594	109	8,124	8,233
2	1.0 to 2.0 ha ..	17,112	152	14,557	14,709	1,424	8	956	964	40,503	526	29,180	29,706
3	2.0 to 4.0 ha ..	16,475	244	18,177	18,421	1,685	10	1,442	1,452	36,422	701	37,233	37,934
4	4.0 to 10.0 ha ..	12,295	157	19,119	19,276	1,565	20	1,810	1,830	24,869	795	41,760	42,555
5	10.0 ha & above ..	1,254	13	3,128	3,141	210	0	376	376	2,358	36	7,989	8,025
All Size Classes ..		**55,306**	**600**	**59,112**	**59,712**	**5,422**	**38**	**4,800**	**4,838**	**1,22,746**	**2,167**	**1,24,286**	**1,26,453**

Sr. No.	Size Class	*Total Foodgrains*				*Sugarcane*				*Chillies*			
		No. of Holdings	Irrigated	Unirrigated	Total	No. of Holdings	Irrigated	Unirrigated	Total	No. of Holdings	Irrigated	Unirrigated	Total
1	2	60	61	62	63	64	65	66	67	68	69	70	71
1	Below 1.0 ha ..	56,574	1,455	36,469	37,924	0	0	0	0	0	0	0	0
2	1.0 to 2.0 ha ..	90,388	4,933	1,18,188	1,23,121	0	0	0	0	0	0	0	0
3	2.0 to 4.0 ha ..	67,012	7,588	1,46,279	1,53,867	0	0	0	0	0	0	0	0
4	4.0 to 10.0 ha ..	36,099	7,904	1,46,987	1,54,891	0	0	0	0	0	0	0	0
5	10.0 ha & above ..	3,140	1,175	26,553	27,728	0	0	0	0	0	0	0	0
All Size Classes ..		**2,53,213**	**23,055**	**4,74,476**	**4,97,531**	**0**	**0**	**0**	**0**	**0**	**0**	**0**	**0**

Please see Supplement for Sugarcane & Chillies Crops (District level corrected data)

182

Division : Aurangabad

TABLE 6 *(Continued)*

District : Jalna
(Area in Hectares)

Sr. No.	Size Class	*Ginger*				*Turmeric*				[illegible]			
		No. of Holdings	Irrigated	Unirrigated	Total	No. of Holdings	Irrigated	Unirrigated	Total	No. of Holdings	Irrigated	Unirrigated	Total
1	2	72	73	74	75	76	77	78	79	80	81	82	83
1	Below 1.0 ha ..	0	0	0	0	7	3	0	3	0	0	0	0
2	1.0 to 2.0 ha ..	0	0	0	0	5	5	0	5	0	0	0	0
3	2.0 to 4.0 ha ..	6	2	0	2	7	1	0	1	0	0	0	0
4	4.0 to 10.0 ha ..	0	0	0	0	5	0	0	0	0	0	0	0
5	10.0 ha & above ..	0	0	0	0	0	0	0	0	0	0	0	0
All Size Classes ..		**6**	**2**	**0**	**2**	**24**	**9**	**0**	**9**	**0**	**0**	**0**	**0**

Sr. No.	Size Class	*Garlic*				*Coriander*				*Other Condiments and Spices*			
		No. of Holdings	Irrigated	Unirrigated	Total	No. of Holdings	Irrigated	Unirrigated	Total	No. of Holdings	Irrigated	Unirrigated	Total
1	2	84	85	86	87	88	89	90	91	92	93	94	95
1	Below 1.0 ha ..	6	0	3	3	0	0	0	0	8	0	1	1
2	1.0 to 2.0 ha ..	23	7	3	10	6	0	3	3	32	0	11	11
3	2.0 to 4.0 ha ..	11	0	7	7	6	0	6	6	12	2	4	6
4	4.0 to 10.0 ha ..	21	7	5	12	4	0	3	3	11	1	7	8
5	10.0 ha & above ..	0	0	0	0	6	0	0	0	0	0	0	0
All Size Classes ..		**61**	**14**	**18**	**32**	**22**	**0**	**12**	**12**	**63**	**3**	**23**	**26**

183

Sr. No.	Size Class	*Total Condiments and Spices*				*Mango*				*Citrus Fruits*			
		No. of Holdings	Irrigated	Unirrigated	Total	No. of Holdings	Irrigated	Unirrigated	Total	No. of Holdings	Irrigated	Unirrigated	Total
1	2	96	97	98	99	100	101	102	103	104	105	106	107
1	Below 1.0 ha ..	1,421	26	133	159	14	0	3	3	118	48	0	48
2	1.0 to 2.0 ha ..	2,422	104	388	492	40	1	7	8	395	280	0	280
3	2.0 to 4.0 ha ..	2,116	102	376	478	27	9	10	19	541	519	0	519
4	4.0 to 10.0 ha ..	1,379	108	376	484	24	9	8	17	528	602	0	602
5	10,0 ha & above ..	99	3	54	57	14	0	12	12	49	38	0	38
All Size Classes ..		**7,437**	**343**	**1,327**	**1,670**	**219**	**19**	**40**	**59**	**1,631**	**1,487**	**0**	**1,487**

Division : Aurangabad

TABLE 6 *(Continued)*

District : Jalna
(Area in Hectares)

Sr. No.	Size Class	*Banana*				*Grapes*				*Pomegranate*			
		No. of Holdings	Irrigated	Unirrigated	Total	No. of Holdings	Irrigated	Unirrigated	Total	No. of Holdings	Irrigated	Unirrigated	Total
1	**2**	**108**	**109**	**110**	**111**	**112**	**113**	**114**	**115**	**116**	**117**	**118**	**119**
1	Below 1.0 ha ..	165	48	0	48	0	0	0	0	6	1	0	1
2	1.0 to 2.0 ha ..	256	96	0	96	29	7	0	7	17	5	1	6
3	2.0 to 4.0 ha ..	330	131	0	131	23	12	0	12	35	12	2	14
4	4.0 to 10.0 ha ..	327	182	0	182	0	0	0	0	14	11	0	11
5	10.0 ha & above ..	40	15	0	15	0	0	0	0	0	0	0	0
	All Size Classes ..	**1,118**	**472**	**0**	**472**	**52**	**19**	**0**	**19**	**72**	**29**	**3**	**32**

Sr. No.	Size Class	*Papaya*				*Guava*				*Cashewnut*			
		No. of Holdings	Irrigated	Unirrigated	Total	No. of Holdings	Irrigated	Unirrigated	Total	No. of Holdings	Irrigated	Unirrigated	Total
1	**2**	**120**	**121**	**122**	**123**	**124**	**125**	**126**	**127**	**128**	**129**	**130**	**131**
1	Below 1.0 ha ..	0	0	0	0	6	1	0	1	0	0	0	0
2	1.0 to 2.0 ha ..	12	9	0	9	24	6	2	8	0	0	0	0
3	2.0 to 4.0 ha ..	18	10	0	10	23	13	0	13	12	0	19	19
4	4.0 to 10.0 ha ..	0	0	0	0	37	12	1	13	5	0	5	5
5	10.0 ha & above ..	0	0	0	0	8	2	0	2	0	0	0	0
	All Size Classes ..	**30**	**19**	**0**	**19**	**98**	**34**	**3**	**37**	**17**	**0**	**24**	**24**

Sr. No.	Size Class	*Other Fruit Crops*				*Total Fruit Crops*				*Potato*			
		No. of Holdings	Irrigated	Unirrigated	Total	No. of Holdings	Irrigated	Unirrigated	Total	No. of Holdings	Irrigated	Unirrigated	Total
1	**2**	**132**	**133**	**134**	**135**	**136**	**137**	**138**	**139**	**140**	**141**	**142**	**143**
1	Below 1.0 ha ..	25	6	2	8	345	104	5	109	0	0	0	0
2	1.0 to 2.0 ha ..	66	29	10	39	790	433	20	453	0	0	0	0
3	2.0 to 4.0 ha ..	80	77	17	94	1,074	783	48	831	0	0	0	0
4	4.0 to 10.0 ha ..	81	54	58	112	901	870	72	942	6	0	0	0
5	10.0 ha & above ..	0	0	0	0	119	55	12	67	0	0	0	0
	All Size Classes ..	**252**	**166**	**87**	**253**	**3,229**	**2,245**	**157**	**2,402**	**6**	**0**	**0**	**0**

Division : Aurangabad

TABLE 6 *(Continued)*

District : Jalna
(Area in Hectares)

Sr. No.	Size Class	*Onion*				*Tomato*				*Brinjal*			
		No. of Holdings	Irrigated	Unirrigated	Total	No. of Holdings	Irrigated	Unirrigated	Total	No. of Holdings	Irrigated	Unirrigated	Total
1	**2**	**144**	**145**	**146**	**147**	**148**	**149**	**150**	**151**	**152**	**153**	**154**	**155**
1	Below 1.0 ha ..	25	11	1	12	28	6	7	13	6	0	0	0
2	1.0 to 2.0 ha ..	62	28	7	35	33	2	14	16	48	5	0	5
3	2.0 to 4.0 ha ..	82	52	0	52	65	18	22	40	17	4	1	5
4	4.0 to 10.0 ha ..	57	79	73	152	34	15	53	68	11	3	0	3
5	10.0 ha & above ..	17	83	0	83	0	0	0	0	0	0	0	0
	All Size Classes ..	**243**	**253**	**81**	**334**	**160**	**41**	**96**	**137**	**82**	**12**	**1**	**13**

Sr. No.	Size Class	*Lady's finger*				*Cabbage*				*Other Vegetables*			
		No. of Holdings	Irrigated	Unirrigated	Total	No. of Holdings	Irrigated	Unirrigated	Total	No. of Holdings	Irrigated	Unirrigated	Total
1	**2**	**156**	**157**	**158**	**159**	**160**	**161**	**162**	**163**	**164**	**165**	**166**	**167**
1	Below 1.0 ha ..	7	1	0	1	39	14	9	23	35	10	0	10
2	1.0 to 2.0 ha ..	63	1	6	7	69	46	13	59	87	12	35	47
3	2.0 to 4.0 ha ..	30	6	1	7	94	72	26	98	156	37	52	89
4	4.0 to 10.0 ha ..	6	6	0	6	14	43	0	43	88	33	44	77
5	10.0 ha & above ..	0	0	0	0	0	0	0	0	8	0	12	12
	All Size Classes ..	**106**	**14**	**7**	**21**	**216**	**175**	**48**	**223**	**374**	**92**	**143**	**235**

Sr. No.	Size Class	*Total Vegetables*				*Total Food Crops*				*Groundnut*			
		No. of Holdings	Irrigated	Unirrigated	Total	No. of Holdings	Irrigated	Unirrigated	Total	No. of Holdings	Irrigated	Unirrigated	Total
1	**2**	**168**	**169**	**170**	**171**	**172**	**173**	**174**	**175**	**176**	**177**	**178**	**179**
1	Below 1.0 ha ..	125	42	17	59	58,415	2,561	36,624	39,185	687	67	144	211
2	1.0 to 2.0 ha ..	320	94	75	169	91,375	7,839	1,18,671	1,26,510	1,514	209	680	889
3	2.0 to 4.0 ha ..	384	189	102	291	67,491	12,565	1,46,805	1,59,370	1,719	666	822	1,488
4	4.0 to 10.0 ha ..	221	179	170	349	36,239	14,453	1,47,605	1,62,058	1,354	863	1,396	2,259
5	10.0 ha & above ..	17	83	12	95	3,162	2,593	20,631	29,224	214	251	1,103	1,354
	All Size Classes ..	**1,067**	**587**	**376**	**963**	**2,56,682**	**40,011**	**4,76,336**	**5,16,347**	**5,488**	**2,056**	**4,145**	**6,201**

Division : Aurangabad

TABLE 6 *(Continued)*

District : Jalna
(Area in Hectares)

Sr. No.	Size Class	*Til*				*Linseed*				*Coconut*			
		No. of Holdings	Irrigated	Unirrigated	Total	No. of Holdings	Irrigated	Unirrigated	Total	No. of Holdings	Irrigated	Unirrigated	Total
1	2	180	181	182	183	184	185	186	187	188	189	190	191
1	Below 1.0 ha ..	518	5	187	192	190	0	100	100	39	5	12	17
2	1.0 to 2.0 ha ..	1,326	5	805	810	307	0	177	177	207	0	135	135
3	2.0 to 4.0 ha ..	1,333	36	1,106	1,142	348	13	205	218	400	12	339	351
4	4.0 to 10.0 ha ..	725	7	804	811	272	0	291	291	239	18	285	303
5	10.0 ha & above ..	74	0	98	98	102	0	153	153	12	0	12	12
	All Size Classes ..	**3,976**	**53**	**3,000**	**3,053**	**1,219**	**13**	**926**	**939**	**897**	**35**	**783**	**818**

Sr. No.	Size Class	*Safflower*				*Other Oilseeds*				*Total Oilseeds*			
		No. of Holdings	Irrigated	Unirrigated	Total	No. of Holdings	Irrigated	Unirrigated	Total	No. of Holdings	Irrigated	Unirrigated	Total
1	2	192	193	194	195	196	197	198	199	200	201	202	203
1	Below 1.0 ha ..	2,992	24	652	676	1,055	59	491	550	5,023	160	1,586	1,746
2	1.0 to 2.0 ha ..	9,299	33	3,121	3,154	2,248	202	1,642	1,844	14,231	449	6,560	7,009
3	2.0 to 4.0 ha ..	10,021	65	4,566	4,631	2,161	299	2,391	2,690	14,718	1,091	9,429	10,520
4	4.0 to 10.0 ha ..	7,593	57	5,725	5,782	1,904	407	2,761	3,168	11,068	1,352	11,262	12,614
5	10.0 ha & above ..	789	0	2,139	2,139	269	142	784	926	1,269	393	4,289	4,682
	All Size Classes ..	**30,694**	**179**	**16,203**	**16,382**	**7,637**	**1,109**	**8,069**	**9,178**	**46,309**	**3,445**	**33,126**	**36,571**

Sr. No.	Size Class	*Cotton*				*Other Fibre Crops*				*Total Fibre Crops*			
		No. of Holdings	Irrigated	Unirrigated	Total	No. of Holdings	Irrigated	Unirrigated	Total	No. of Holdings	Irrigated	Unirrigated	Total
1	2	204	205	206	207	208	209	210	211	212	213	214	215
1	Below 1.0 ha ..	14,093	240	7,453	7,693	126	0	38	38	14,225	240	7,491	7,731
2	1.0 to 2.0 ha ..	31,867	1,016	29,301	30,317	253	2	108	110	32,002	1,018	29,409	30,427
3	2.0 to 4.0 ha ..	29,414	1,368	40,892	42,260	274	8	179	187	29,537	1,376	41,071	42,447
4	4.0 to 10.0 ha ..	20,405	1,911	44,598	46,509	204	9	174	183	20,429	1,920	44,772	46,692
5	10.0 ha & above ..	1,898	232	7,541	7,773	25	0	54	54	1,900	232	7,595	7,827
	All Size Classes ..	**97,677**	**4,767**	**1,29,785**	**1,34,552**	**882**	**19**	**553**	**572**	**98,093**	**4,786**	**1,30,338**	**1,35,124**

Division : Aurangabad

TABLE 6 *(Continued)*

District : Jalna
(Area in Hectares)

Sr. No.	Size Class	*Tobacco*				*Other Drugs & Narcotics*				*Total Drugs & Narcotics*			
		No. of Holdings	Irrigated	Unirrigated	Total	No. of Holdings	Irrigated	Unirrigated	Total	No. of Holdings	Irrigated	Unirrigated	Total
1	2	216	217	218	219	220	221	222	223	224	225	226	227
1	Below 1.0 ha ..	13	5	0	5	0	0	0	0	13	5	0	5
2	1.0 to 2.0 ha ..	11	0	1	1	6	0	9	9	17	0	10	10
3	2.0 to 4.0 ha ..	0	0	0	0	0	0	0	0	0	0	0	0
4	4.0 to 10.0 ha ..	0	0	0	0	0	0	0	0	0	0	0	0
5	10.0 ha & above ..	0	0	0	0	6	4	0	4	6	4	0	4
	All Size Classes ..	**24**	**5**	**1**	**6**	**12**	**4**	**9**	**13**	**36**	**9**	**10**	**19**

Sr. No.	Size Class	*Green Manure*				*Fodder Crops*				*Other Non-food Crops*			
		No. of Holdings	Irrigated	Unirrigated	Total	No. of Holdings	Irrigated	Unirrigated	Total	No. of Holdings	Irrigated	Unirrigated	Total
1	2	228	229	230	231	232	233	234	235	236	237	238	239
1	Below 1.0 ha ..	38	0	6	6	229	2	12	14	35	0	21	21
2	1.0 to 2.0 ha ..	46	3	26	29	142	17	29	46	47	0	37	37
3	2.0 to 4.0 ha ..	39	1	8	9	143	23	68	91	76	2	147	149
4	4.0 to 10.0 ha ..	51	0	57	57	206	51	119	170	56	3	209	212
5	10.0 a & above ..	0	0	0	0	9	0	17	17	14	0	50	50
	All Size Classes ..	**174**	**4**	**97**	**101**	**729**	**93**	**245**	**338**	**228**	**5**	**464**	**469**

Sr. No.	Size Class	*Total Non-food Crops*				*Kharif Jowar*				*Rabi Jowar*			
		No. of Holdings	Irrigated	Unirrigated	Total	No. of Holdings	Irrigated	Unirrigated	Total	No. of Holdings	Irrigated	Unirrigated	Total
1	2	240	241	242	243	244	245	246	247	248	249	250	251
1	Below 1.0 ha ..	18,659	407	9,116	9,523	17,276	44	9,169	9,213	16,779	572	10,402	10,974
2	1.0 to 2.0 ha ..	42,952	1,487	36,071	37,558	28,630	208	27,084	27,292	32,689	2,327	33,938	36,265
3	2.0 to 4.0 ha ..	38,639	2,493	50,723	53,216	21,464	234	28,489	28,723	29,580	3,863	44,790	48,653
4	4.0 to 10.0 ha ..	25,458	3,326	56,419	59,745	12,849	268	25,850	26,118	19,752	3,368	46,392	49,760
5	10.0 ha & above ..	2,391	629	11,951	12,580	1,255	55	4,165	4,220	1,999	339	8,441	8,780
	All Size Classes ..	**1,28,099**	**8,342**	**1,64,280**	**1,72,622**	**81,474**	**809**	**94,757**	**95,566**	**1,00,799**	**10,469**	**1,43,963**	**1,67,759**

AGRICULTURAL CENSUS 1990-91, MAHARASHTRA STATE

Division : Aurangabad

TABLE 1

Number and Area of Operational Holdings

District : Beed

(Area in Hectares)

Sr. No.	Size Class	Individual Holdings		Joint Holdings		Institutional Holdings		Total Holdings		Average size of a Holding			
		No.	Area	No.	Area	No.	Area	No.	Area	Individual holding	Joint holding	Institutional holding	Total holding
1	2	3	4	5	6	7	8	9	10	11	12	13	14
1	Below 1.0 ha ..	1,23,037	69,644	155	71	294	198	1,23,486	69,913	0.56	0.45	0.67	0.56
2	1.0 to 2.00 ha ..	1,28,285	1,88,209	92	131	293	450	1,28,670	1,88,790	1.46	1.42	1.53	1.46
3	2.0 to 4.00 ha ..	97,802	2,70,942	85	247	289	786	98,176	2,71,975	2.77	2.90	2.71	2.77
4	4.0 to 10.0 ha ..	49,593	2,85,586	80	560	160	852	49,833	2,86,998	5.75	7.00	5.32	5.75
5	10.0 ha & above ..	5,242	72,317	60	1,243	72	2,636	5,374	76,196	13.79	20.71	36.61	14.17
	All Size Classes ..	**4,03,959**	**8,86,698**	**472**	**2,252**	**1,108**	**4,922**	**4,05,539**	**8,93,872**	**2.19**	**4.77**	**4.44**	**2.20**

Division : Aurangabad

TABLE 2

Estimated Number and Area of Operational Holdings by Tenancy Status

District : Beed

(Area in Hectares)

Sr. No.	Size Class	Total Holdings		Wholly owned and Self-operated holdings		Wholly Leased-in Holdings		Wholly Otherwise Operated Holdings		Partly Owned, Partly Leased-in & Partly Otherwise operated Holdings				
											Owened	Leased-in	Otherwise Operated	Total
		No.	Area	No.	Area	No.	Area	No.	Area	No.	Area	Area	Area	Area
1	2	3	4	5	6	7	8	9	10	11	12	13	14	15
1	Below 1.0 ha ..	1,23,486	69,913	1,23,415	69,869	14	8	38	24	19	10	0	2	12
2	1.0 to 2.0 ha ..	1,28,670	1,88,790	1,28,510	1,88,569	6	10	62	86	92	55	25	45	125
3	2.0 to 4.0 ha ..	98,176	2,71,975	98,022	2,71,520	16	33	44	119	94	168	68	67	303
4	4.0 to 10.0 ha ..	49,833	2,86,998	49,675	2,85,902	25	130	23	191	110	428	13	334	775
5	10.0 ha & above ..	5,374	76,196	5,352	75,940	5	71	0	0	17	107	22	56	185
	All Size Classes ..	**4,05,539**	**8,93,872**	**4,04,974**	**8,91,800**	**66**	**252**	**167**	**420**	**332**	**768**	**128**	**504**	**1,400**

Note : Col. 15 = Cols. 12 + 13 + 14

Division : Aurangabad

TABLE 3

Estimated Area under different Land Use

District : Beed

(Area in Hectares)

Sr. No.	Size Class	Total Holdings		Net Area Sown	Area Under Current Fallows	*Net Cultivated Area* (Col. 5+6)	Other Uncultivated Land Excluding Fallow Land	Fallow Land Other than Current Fallows	Culturable Waste Land	*Total Uncultivated Land* (Col. 8+9+10)	*Land not Available for Cultivation*
		No.	Area								
1	2	3	4	5	6	7	8	9	10	11	12
1	Below 1.0 ha ..	1,23,486	69,913	67,081	1,815	68,896	31	197	305	533	484
2	1.0 to 2.0 ha ..	1,28,670	1,88,790	1,79,036	5,856	1,84,892	177	964	1,233	2,374	1,524
3	2.0 to 4.0 ha ..	98,176	2,71,975	2,55,152	9,286	2,64,438	339	2,173	2,475	4,987	2,550
4	4.0 to 10.0 ha ..	49,833	2,86,998	2,65,119	11,567	2,76,686	373	2,530	4,161	7,064	3,248
5	10.0 ha & above ..	5,374	76,196	65,057	7,320	72,377	175	814	1,994	2,983	836
	All Size Classes ..	**4,05,539**	**8,93,872**	**8,31,445**	**35,844**	**8,67,289**	**1,095**	**6,678**	**10,168**	**17,941**	**8,642**

Note : Col. 7 = Cols. 5 + 6 Col. 11 = Cols. 8 + 9 + 10

Division : Auranagabad

TABLE 4

Estimated Number of Operational Holdings by Irrigation Status

District : Beed

(Area in Hectares)

Sr. No.	Size Class	Total Holdings		Wholly Irrigated Holdings		Wholly Unirrigated Holdings		Partly Irrigated Holdings			Holdings Receiving Irrigation	
		No.	Area	No.	Area	No.	Area	No.	Total Area	Irrigated Area	No.	Net Irri. Area
1	2	3	4	5	6	7	8	9	10	11	12	13
1	Below 1.0 ha ..	1,23,486	69,913	7,779	4,010	1,08,079	59,478	5,341	3,593	1,561	13,120	5,571
2	1.0 to 2.0 ha ..	1,28,670	1,88,790	5,077	7,012	1,09,100	1,51,779	13,981	20,245	7,793	19,058	14,805
3	2.0 to 4.0 ha ..	98,176	2,71,975	3,094	8,001	78,597	2,03,264	16,300	43,887	14,186	19,394	22,187
4	4.0 to 10.0 ha ..	49,833	2,86,998	994	5,058	37,350	1,97,980	11,425	62,081	18,252	12,419	23,310
5	10.0 ha & above ..	5,374	76,196	110	1,486	3,870	47,594	1,300	15,977	4,129	1,410	5,615
	All Size Classes ..	**4,05,539**	**8,93,872**	**17,054**	**25,567**	**3,36,996**	**6,60,095**	**48,347**	**1,45,783**	**45,921**	**65,401**	**71,488**

Division : Aurangabad

TABLE 5(A)

Estimated Number of Operational Holdings, receiving Irrigation and Area Irrigated by Different Sources

District : Beed

(Area in Hectares)

Sr. No.	Size Class	Total Holdings		Canals		Tanks		Wells		Tubewells		Other Sources		Exclusive No. of Irrigated Holdings	Net Irrigated Area
		No.	Area	No.	Area	No.	Area	No.	Area	No.	Area	No.	Area		
1	2	3	4	5	6	7	8	9	10	11	12	13	14	15	16
1	Below 1.0 ha ..	1,23,486	69,913	2,527	1,192	10	2	10,035	4,153	3	2	555	222	13,120	5,571
2	1.0 to 2.0 ha ..	1,28,670	1,88,790	3,617	3,068	4	5	14,675	11,079	7	9	815	644	19,058	14,805
3	2.0 to 4.0 ha ..	98,176	2,71,975	3,766	4,804	9	4	14,911	16,674	18	22	748	683	19,394	22,187
4	4.0 to 10.0 ha ..	49,833	2,86,998	2,246	4,897	5	9	9,782	17,828	19	47	377	529	12,419	23,310
5	10.0 ha & above ..	5,374	76,196	205	839	0	0	1,157	4,459	0	0	50	317	1,410	5,615
	All Size Classes ..	**4,05,539**	**8,93,872**	**12,361**	**14,800**	**28**	**20**	**50,560**	**54,193**	**47**	**80**	**2,545**	**2,395**	**65,401**	**71,488**

Division : Aurangabad

TABLE 5(B)

Estimated Number of Wells and Tubewells

District : Beed

(Area in Hectares)

Sr. No.	Size Class	Total Holdings		Number of Wells					Number of Tubewells		
				In Use				Not in Use			
				With Pumpsets			Without Pumpsets				
		No.	Area	Electric	Diesel	Total			Electric	Diesel	Total
1	2	3	4	5	6	7	8	9	10	11	12
1	Below 1.0 ha ..	1,23,486	69,913	8,617	68	8,685	14	255	3	0	3
2	1.0 to 2.0 ha ..	1,28,670	1,88,790	13,008	80	13,088	10	929	7	0	7
3	2.0 to 4.0 ha ..	98,176	2,71,975	12,580	181	12,761	5	1,196	18	0	18
4	4.0 to 10.0 ha ..	49,833	2,86,998	7,884	122	8,006	0	753	19	0	19
5	10.0 ha & above ..	5,374	76,196	800	18	818	0	238	0	0	0
	All Size Classes ..	**4,05,539**	**8,93,872**	**42,889**	**469**	**43,358**	**29**	**3,371**	**47**	**0**	**47**

Division : Aurangabad

TABLE 6

District : Beed

Estimated Irrigated and Unirrigated Area under Different Crops

(Area in Hectares)

Sr. No.	Size Class	Total Holdings		Gross Cropped Area			Rice			
		No.	Area	Irrigated	Unirrigated	Total	No. of Holdings	Irrigated	Unirrigated	Total
1	2	3	4	5	6	7	8	9	10	11
1	Below 1.0 ha ..	1,23,486	69,913	6,678	76,676	83,354	3,229	28	460	488
2	1.0 to 2.0 ha ..	1,28,670	1,88,790	16,749	1,91,697	2,08,446	4,699	79	1,224	1,303
3	2.0 to 4.0 ha ..	98,176	2,71,975	24,988	2,65,181	2,90,169	4,290	91	1,618	1,709
4	4.0 to 10.0 ha ..	49,833	2,86,998	25,815	2,66,765	2,92,580	2,860	84	1,943	2,027
5	10.0 ha & above ..	5,374	76,196	6,225	65,401	71,626	415	84	1,051	1,135
	All Size Classes ..	**4,05,539**	**8,93,872**	**80,455**	**8,65,720**	**9,46,175**	**15,493**	**366**	**6,296**	**6,662**

TABLE 6 *(Continued)*

Sr. No.	Size Class	*Jowar **				*Bajri*				*Nagli*			
		No. of Holdings	Irrigated	Unirrigated	Total	No. of Holdings	Irrigated	Unirrigated	Total	No. of Holdings	Irrigated	Unirrigated	Total
1	2	12	13	14	15	16	17	18	19	20	21	22	23
1	Below 1.0 ha ..	72,731	3,110	36,492	39,602	55,643	565	26,626	27,191	1,075	0	103	103
2	1.0 to 2.0 ha ..	88,909	6,804	89,229	96,033	66,352	1,212	60,498	61,710	1,139	0	241	241
3	2.0 to 4.0 ha ..	73,248	9,240	1,16,986	1,26,226	60,027	1,867	83,776	85,643	1,138	0	336	336
4	4.0 to 10.0 ha ..	40,043	8,623	1,13,048	1,21,671	33,697	1,573	80,156	81,729	628	0	389	389
5	10.0 ha & above ..	4,315	2,213	26,954	29,167	3,772	363	20,314	20,677	65	0	37	37
	All Size Classes ..	**2,79,246**	**29,990**	**3,82,709**	**4,12,699**	**2,19,491**	**5,580**	**2,71,370**	**2,76,950**	**4,045**	**0**	**1,106**	**1,106**

Note : * = Break up of Jowar in Kharif Jowar, Rabi Jowar. Refer Col. no. 244 to 251.

Sr. No.	Size Class	*Wheat*				*Other Cereals*				*Total Cereals*			
		No. of Holdings	Irrigated	Unirrigated	Total	No. of Holdings	Irrigated	Unirrigated	Total	No. of Holdings	Irrigated	Unirrigated	Total
1	2	24	25	26	27	28	29	30	31	32	33	34	35
1	Below 1.0 ha ..	5,334	642	798	1,440	644	11	149	160	1,10,606	4,356	64,628	68,984
2	1.0 to 2.0 ha ..	9,536	1,744	1,849	3,593	1,320	36	547	583	1,18,144	9,875	1,53,588	1,63,463
3	2.0 to 4.0 ha ..	10,961	2,627	3,078	5,705	1,665	75	964	1,039	91,835	13,900	2,06,758	2,20,658
4	4.0 to 10.0 ha ..	8,700	3,516	3,638	7,154	1,302	119	1,132	1,251	47,429	13,915	2,00,306	2,14,221
5	10.0 ha & above ..	1,164	893	881	1,774	163	2	196	198	5,216	3,555	49,433	52,988
	All Size Classes ..	**35,695**	**9,422**	**10,244**	**19,666**	**5,094**	**243**	**2,988**	**3,231**	**3,73,230**	**45,601**	**6,74,713**	**7,20,314**

Division : Aurangabad

TABLE 6 *(Continued)*

District : Beed

(Area in Hectares)

Sr. No.	Size Class	*Gram*				*Tur*				*Udid*			
		No. of Holdings	Irrigated	Unirrigated	Total	No. of Holdings	Irrigated	Unirrigated	Total	No. of Holdings	Irrigated	Unirrigated	Total
1	2	36	37	38	39	40	41	42	43	44	45	46	47
1	Below 1.0 ha ..	2,512	92	444	536	18,558	91	3,469	3,560	2,156	3	461	464
2	1.0 to 2.0 ha ..	5,376	2,84	1,318	1,602	36,697	331	11,021	11,352	3,830	10	1,623	1,633
3	2.0 to 4.0 ha ..	6,637	1,090	2,445	3,535	35,214	450	15,511	15,961	3,837	4	2,201	2,205
4	4.0 to 10.0 ha ..	5,893	2,405	2,675	5,080	23,007	327	17,909	18,236	2,807	30	2,716	2,746
5	10.0 ha & above ..	993	718	776	1,494	2,607	108	4,484	4,592	285	5	400	405
	All Size Classes ..	**21,411**	**4,589**	**7,658**	**12,247**	**1,16,083**	**1,307**	**52,394**	**53,701**	**12,915**	**52**	**7,401**	**7,453**

Sr. No.	Size Class	*Mug*				*Other Pulses*				*Total Pulses*			
		No. of Holdings	Irrigated	Unirrigated	Total	No. of Holdings	Irrigated	Unirrigated	Total	No. of Holdings	Irrigated	Unirrigated	Total
1	2	48	49	50	51	52	53	54	55	56	57	58	59
1	Below 1.0 ha ..	3,253	11	862	873	3.305	1	4,68	4,69	26,835	198	5,704	5,902
2	1.0 to 2.0 ha ..	6,681	71	2,725	2,796	5,327	15	1,236	1,251	47,546	711	17,923	18,634
3	2.0 to 4.0 ha ..	8,247	115	4,516	4,631	5,389	23	1,773	1,796	45,267	1,682	26,446	28,128
4	4.0 to 10.0 ha ..	5,157	62	4,119	4,181	4,205	17	2,547	2,564	28,827	2,841	29,966	32,807
5	10.0 ha & above ..	490	29	530	559	589	0	651	651	3,247	860	6,841	7,701
	All Size Classes ..	**23,828**	**288**	**12,752**	**13,040**	**18,815**	**56**	**6,675**	**6,731**	**1,51,722**	**6,292**	**86,880**	**93,172**

Sr. No.	Size Class	*Total Foodgrains*				*Sugarcane*				*Chillies*			
		No. of Holdings	Irrigated	Unirrigated	Total	No. of Holdings	Irrigated	Unirrigated	Total	No. of Holdings	Irrigated	Unirrigated	Total
1	2	60	61	62	63	64	65	66	67	68	69	70	71
1	Below 1.0 ha ..	1,16,172	4,554	70,332	74,886	0	0	0	0	0	0	0	0
2	1.0 to 2.0 ha ..	1,23,600	10,586	1,71,511	1,82,097	0	0	0	0	0	0	0	0
3	2.0 to 4.0 ha ..	95,210	15,582	2,33,204	2,48,786	0	0	0	0	0	0	0	0
4	4.0 to 10.0 ha ..	48,764	16,756	2,30,272	2,47,028	0	0	0	0	0	0	0	0
5	10.0 ha & above ..	5,304	4,415	56,274	60,689	0	0	0	0	0	0	0	0
	All Size Classes ..	**3,89,050**	**51,893**	**7,61,593**	**8,13,486**	**0**	**0**	**0**	**0**	**0**	**0**	**0**	**0**

Please see Supplement for Sugarcane & Chillies Crops (District level corrected data)

Division : Aurangabad

TABLE 6 *(Continued)*

District : Beed
(Area in Hectares)

Sr. No.	Size Class	*Ginger*				*Turmeric*				*Arecanut*			
		No. of Holdings	Irrigated	Unirrigated	Total	No. of Holdings	Irrigated	Unirrigated	Total	No. of Holdings	Irrigated	Unirrigated	Total
1	2	72	73	74	75	76	77	78	79	80	81	82	83
1	Below 1.0 ha ..	38	4	0	4	24	3	0	3	0	0	0	0
2	1.0 to 2.0 ha ..	51	5	0	5	17	6	0	6	0	0	0	0
3	2.0 to 4.0 ha ..	29	8	0	8	11	2	0	2	0	0	0	0
4	4.0 to 10.0 ha ..	28	29	0	29	7	0	0	0	0	0	0	0
5	10.0 ha & above ..	0	0	0	0	0	0	0	0	0	0	0	0
	All Size Classes ..	**146**	**46**	**0**	**46**	**59**	**11**	**0**	**11**	**0**	**0**	**0**	**0**

Sr. No.	Size Class	*Garlic*				*Coriander*				*Other Condiments and Spices*			
		No. of Holdings	Irrigated	Unirrigated	Total	No. of Holdings	Irrigated	Unirrigated	Total	No. of Holdings	Irrigated	Unirrigated	Total
1	2	84	85	86	87	88	89	90	91	92	93	94	95
1	Below 1.0 ha ..	85	6	5	11	787	1	243	244	17	1	2	3
2	1.0 to 2.0 ha ..	150	2	29	31	1,544	8	634	642	75	1	12	13
3	2.0 to 4.0 ha ..	69	16	6	22	1,696	7	955	962	45	7	7	14
4	4.0 to 10.0 ha ..	25	2	3	5	1,111	10	971	981	35	4	17	21
5	10.0 ha & above ..	0	0	0	0	168	53	229	282	0	0	0	0
	All Size Classes ..	**329**	**26**	**43**	**69**	**5,306**	**79**	**3,032**	**3,111**	**172**	**13**	**38**	**51**

Sr. No.	Size Class	*Total Condiments and Spices*				*Mango*				*Citrus Fruits*			
		No. of Holdings	Irrigated	Unirrigated	Total	No. of Holdings	Irrigated	Unirrigated	Total	No. of Holdings	Irrigated	Unirrigated	Total
1	2	96	97	98	99	100	101	102	103	104	105	106	107
1	Below 1.0 ha ..	1,878	45	302	347	53	1	11	12	79	14	0	14
2	1.0 to 2.0 ha ..	3,080	131	757	888	51	0	14	14	123	37	0	37
3	2.0 to 4.0 ha ..	2,891	149	1,074	1,223	94	7	51	58	160	62	0	62
4	4.0 to 10.0 ha ..	1,851	172	1,094	1,266	57	18	33	51	121	77	0	77
5	10,0 ha & above ..	239	92	243	335	7	0	33	33	50	46	0	46
	All Size Classes ..	**9,939**	**589**	**3,470**	**4,059**	**262**	**26**	**142**	**168**	**533**	**236**	**0**	**236**

Division : Aurangabad

TABLE 6 *(Continued)*

District : Beed
(Area in Hectares)

Sr. No.	Size Class	*Banana*				*Grapes*				*Pomegranate*			
		No. of Holdings	Irrigated	Unirrigated	Total	No. of Holdings	Irrigated	Unirrigated	Total	No. of Holdings	Irrigated	Unirrigated	Total
1	2	108	109	110	111	112	113	114	115	116	117	118	119
1	Below 1.0 ha ..	35	37	0	37	18	4	0	4	3	1	0	1
2	1.0 to 2.0 ha ..	114	57	0	57	32	12	0	12	26	6	0	6
3	2.0 to 4.0 ha ..	181	131	0	131	26	11	0	11	32	8	10	18
4	4.0 to 10.0 ha ..	199	261	0	261	29	15	0	15	28	5	0	5
5	10.0 ha & above ..	7	2	0	2	0	0	0	0	0	0	0	0
	All Size Classes ..	**536**	**488**	**0**	**488**	**105**	**42**	**0**	**42**	**89**	**20**	**10**	**30**

Sr. No.	Size Class	*Papaya*				*Guava*				*Cashewnut*			
		No. of Holdings	Irrigated	Unirrigated	Total	No. of Holdings	Irrigated	Unirrigated	Total	No. of Holdings	Irrigated	Unirrigated	Total
1	2	120	121	122	123	124	125	126	127	128	129	130	131
1	Below 1.0 ha ..	0	0	0	0	77	8	1	9	0	0	0	0
2	1.0 to 2.0 ha ..	10	2	0	2	89	11	0	11	0	0	0	0
3	2.0 to 4.0 ha ..	0	0	0	0	105	17	1	18	0	0	0	0
4	4.0 to 10.0 ha ..	5	1	0	1	23	5	0	5	0	0	0	0
5	10.0 ha & above ..	0	0	0	0	0	0	0	0	0	0	0	0
	All Size Classes ..	**15**	**3**	**0**	**3**	**294**	**41**	**2**	**43**	**0**	**0**	**0**	**0**

Sr. No.	Size Class	*Other Fruit Crops*				*Total Fruit Crops*				*Potato*			
		No. of Holdings	Irrigated	Unirrigated	Total	No. of Holdings	Irrigated	Unirrigated	Total	No. of Holdings	Irrigated	Unirrigated	Total
1	2	132	133	134	135	136	137	138	139	140	141	142	143
1	Below 1.0 ha ..	37	5	8	13	295	70	20	90	0	0	0	0
2	1.0 to 2.0 ha ..	104	39	9	48	523	164	23	187	10	0	1	1
3	2.0 to 4.0 ha ..	115	48	31	79	664	284	93	377	5	0	3	3
4	4.0 to 10.0 ha ..	66	82	10	92	501	464	43	507	0	0	0	0
5	10.0 ha & above ..	13	0	26	26	75	48	59	107	0	0	0	0
	All Size Classes ..	**335**	**174**	**84**	**258**	**2,058**	**1,030**	**238**	**1,268**	**15**	**0**	**4**	**4**

Division : Aurangabad

TABLE 6 *(Continued)*

District : Beed
(Area in Hectares)

Sr. No.	Size Class	*Onion*				*Tomato*				*Brinjal*			
		No. of Holdings	Irrigated	Unirrigated	Total	No. of Holdings	Irrigated	Unirrigated	Total	No. of Holdings	Irrigated	Unirrigated	Total
1	2	144	145	146	147	148	149	150	151	152	153	154	155
1	Below 1.0 ha ..	209	40	16	56	40	1	6	7	96	4	6	10
2	1.0 to 2.0 ha ..	292	66	23	89	54	15	6	21	131	17	11	28
3	2.0 to 4.0 ha ..	316	115	40	155	28	2	1	3	125	9	17	26
4	4.0 to 10.0 ha ..	184	76	20	96	22	9	1	10	89	16	4	20
5	10.0 ha & above ..	19	3	44	47	5	3	0	3	7	3	0	3
	All Size Classes ..	**1,020**	**300**	**143**	**443**	**149**	**30**	**14**	**44**	**448**	**49**	**38**	**87**

Sr. No.	Size Class	*Lady's finger*				*Cabbage*				*Other Vegetables*			
		No. of Holdings	Irrigated	Unirrigated	Total	No. of Holdings	Irrigated	Unirrigated	Total	No. of Holdings	Irrigated	Unirrigated	Total
1	2	156	157	158	159	160	161	162	163	164	165	166	167
1	Below 1.0 ha ..	71	3	6	9	28	3	4	7	186	17	5	22
2	1.0 to 2.0 ha ..	53	2	6	8	39	23	0	23	149	18	36	54
3	2.0 to 4.0 ha ..	46	1	14	15	86	43	29	72	160	17	19	36
4	4.0 to 10.0 ha ..	16	3	0	3	41	42	0	42	83	12	39	51
5	10.0 ha & above ..	0	0	0	0	0	0	0	0	0	0	0	0
	All Size Classes ..	**186**	**9**	**26**	**35**	**194**	**111**	**33**	**144**	**578**	**64**	**99**	**163**

Sr. No.	Size Class	*Total Vegetables*				*Total Food Crops*				*Groundnut*			
		No. of Holdings	Irrigated	Unirrigated	Total	No. of Holdings	Irrigated	Unirrigated	Total	No. of Holdings	Irrigated	Unirrigated	Total
1	2	168	169	170	171	172	173	174	175	176	177	178	179
1	Below 1.0 ha ..	514	68	43	111	1,18,084	6,251	70,697	76,948	2,767	204	807	1,011
2	1.0 to 2.0 ha ..	569	141	83	224	1,24,487	15,366	1,72,374	1,87,740	6,269	497	2,336	2,833
3	2.0 to 4.0 ha ..	626	187	123	310	95,795	22,421	2,34,494	2,56,915	6,914	1,135	3,374	4,509
4	4.0 to 10.0 ha ..	380	158	64	222	49,068	22,901	2,31,473	2,54,374	5,266	1,497	4,966	6,463
5	10.0 ha & above ..	37	9	44	53	5,320	5,378	56,620	61,998	800	373	1,988	2,361
	All Size Classes ..	**2,126**	**563**	**357**	**920**	**3,92,754**	**72,317**	**7,65,658**	**8,37,975**	**22,016**	**3,706**	**13,471**	**17,177**

Division : Aurangabad

TABLE 6 *(Continued)*

District : Beed
(Area in Hectares)

Sr. No.	Size Class	*Til*				*Linseed*				*Coconut*			
		No. of Holdings	Irrigated	Unirrigated	Total	No. of Holdings	Irrigated	Unirrigated	Total	No. of Holdings	Irrigated	Unirrigated	Total
1	2	180	181	182	183	184	185	186	187	188	189	190	191
1	Below 1.0 ha ..	882	10	184	194	904	0	134	134	43	5	4	9
2	1.0 to 2.0 ha ..	1,220	14	445	459	1,084	0	346	346	84	46	39	85
3	2.0 to 4.0 ha ..	1,172	44	480	524	1,183	19	561	580	94	11	24	35
4	4.0 to 10.0 ha ..	700	52	558	610	755	12	439	451	70	50	56	106
5	10.0 ha & above ..	78	9	78	87	94	94	90	184	0	0	0	0
	All Size Classes ..	**4,052**	**129**	**1,745**	**1,874**	**4,020**	**125**	**1,570**	**1,695**	**291**	**112**	**123**	**235**

Sr. No.	Size Class	*Safflower*				*Other Oilseeds*				*Total Oilseeds*			
		No. of Holdings	Irrigated	Unirrigated	Total	No. of Holdings	Irrigated	Unirrigated	Total	No. of Holdings	Irrigated	Unirrigated	Total
1	2	192	193	194	195	196	197	198	199	200	201	202	203
1	Below 1.0 ha ..	3,490	1	415	416	5,991	88	2,309	2,397	12,089	308	3,853	4,161
2	1.0 to 2.0 ha ..	7,183	21	1,628	1,649	9,508	328	5,848	6,176	22,099	906	10,642	11,548
3	2.0 to 4.0 ha ..	7,411	8	2,634	2,642	9,328	413	8,276	8,689	22,529	1,630	15,349	16,979
4	4.0 to 10.0 ha ..	4,662	38	2,847	2,885	5,925	398	8,561	8,959	14,840	2,047	17,427	19,474
5	10.0 ha & above ..	573	9	672	681	813	165	1,640	1,805	1,965	650	4,468	5,118
	All Size Classes ..	**23,319**	**77**	**8,196**	**8,273**	**31,565**	**1,392**	**26,634**	**28,026**	**73,522**	**5,541**	**51,739**	**57,280**

Sr. No.	Size Class	*Cotton*				*Other Fibre Crops*				*Total Fibre Crops*			
		No. of Holdings	Irrigated	Unirrigated	Total	No. of Holdings	Irrigated	Unirrigated	Total	No. of Holdings	Irrigated	Unirrigated	Total
1	2	204	205	206	207	208	209	210	211	212	213	214	215
1	Below 1.0 ha ..	4,067	73	2,077	2,150	82	6	12	18	4,136	79	2,089	2,168
2	1.0 to 2.0 ha ..	9,394	383	8,483	8,866	192	26	43	69	9,571	409	8,526	8,935
3	2.0 to 4.0 ha ..	11,412	777	14,844	15,621	198	66	96	162	11,570	843	14,940	15,783
4	4.0 to 10.0 ha ..	9,064	768	17,316	18,084	140	72	112	184	9,175	840	17,428	18,268
5	10.0 ha & above ..	1,131	192	4,182	4,374	25	5	55	60	1,150	197	4,237	4,434
	All Size Classes ..	**35,068**	**2,193**	**46,902**	**49,095**	**637**	**175**	**318**	**493**	**35,602**	**2,368**	**47,220**	**49,588**

Division : Aurangabad

TABLE 6 (Continued)

District : Beed
(Area in Hectares)

Sr. No.	Size Class	Tobacco				Other Drugs & Narcotics				Total Drugs & Narcotics			
		No. of Holdings	Irrigated	Unirrigated	Total	No. of Holdings	Irrigated	Unirrigated	Total	No. of Holdings	Irrigated	Unirrigated	Total
1	2	216	217	218	219	220	221	222	223	224	225	226	227
1	Below 1.0 ha ..	0	0	0	0	28	0	10	10	28	0	10	10
2	1.0 to 2.0 ha ..	5	3	0	3	90	8	50	58	95	11	50	61
3	2.0 to 4.0 ha ..	0	0	0	0	59	3	31	34	59	3	31	34
4	4.0 to 10.0 ha ..	0	0	0	0	70	1	88	89	70	1	88	89
5	10.0 ha & above ..	5	0	1	1	5	0	12	12	5	0	13	13
	All Size Classes ..	**10**	**3**	**1**	**4**	**252**	**12**	**191**	**203**	**257**	**15**	**192**	**207**

Sr. No.	Size Class	Green Manure				Fodder Crops				Other Non-food Crops			
		No. of Holdings	Irrigated	Unirrigated	Total	No. of Holdings	Irrigated	Unirrigated	Total	No. of Holdings	Irrigated	Unirrigated	Total
1	2	228	229	230	231	232	233	234	235	236	237	238	239
1	Below 1.0 ha ..	0	0	0	0	521	40	17	57	37	0	10	10
2	1.0 to 2.0 ha ..	49	0	26	26	549	55	36	91	114	2	43	45
3	2.0 to 4.0 ha ..	104	0	92	92	525	84	82	166	170	7	193	200
4	4.0 to 10.0 ha ..	47	0	42	42	332	22	179	201	104	4	128	132
5	10.0 a & above ..	0	0	0	0	36	0	63	63	0	0	0	0
	All Size Classes ..	**200**	**0**	**160**	**160**	**1,963**	**201**	**377**	**578**	**425**	**13**	**374**	**387**

Sr. No.	Size Class	Total Non-food Crops				Kharif Jowar				Rabi Jowar			
		No. of Holdings	Irrigated	Unirrigated	Total	No. of Holdings	Irrigated	Unirrigated	Total	No. of Holdings	Irrigated	Unirrigated	Total
1	2	240	241	242	243	244	245	246	247	248	249	250	251
1	Below 1.0 ha ..	16,219	427	5,979	6,406	35,863	138	16,567	16,705	41,979	2,972	19,925	22,897
2	1.0 to 2.0 ha ..	30283	1,383	19,323	20,706	42,104	349	39,958	40,307	56,432	6,455	49,271	55,726
3	2.0 to 4.0 ha ..	31,059	2,567	30,687	33,254	31,579	470	44,791	45,261	53,200	8,770	72,195	80,965
4	4.0 to 10.0 ha ..	20,410	2,914	35,292	38,206	18,154	504	42,095	42,599	31,068	8,119	70,953	79,072
5	10.0 ha & above ..	2,541	847	8,781	9,628	2,199	352	10,661	11,013	3,531	1,861	16,154	4,315
	All Size Classes ..	**1,00,512**	**8,138**	**1,00,062**	**1,08,200**	**1,29,899**	**1,813**	**1,54,072**	**1,55,885**	**1,86,210**	**28,177**	**2,28,637**	**2,56,814**

AGRICULTURAL CENSUS 1990-91, MAHARASHTRA STATE

Division : Latur

TABLE 1

Number and Area of Operational Holdings

District : Parbhani
(Area in Hectares)

Sr. No.	Size Class	Individual Holdings		Joint Holdings		Institutional Holdings		Total Holdings		Average size of a Holding			
		No.	Area	No.	Area	No.	Area	No.	Area	Individual holding	Joint holding	Institutional holding	Total holding
1	2	3	4	5	6	7	8	9	10	11	12	13	14
1	Below 1.0 ha ..	88,275	53,370	1,623	760	94	51	89,992	54,181	0.60	0.46	0.54	0.60
2	1.0 to 2.00 ha ..	1,24,417	1,82,784	1,756	2,567	205	336	1,26,378	1,85,687	1.46	1.46	1.63	1.46
3	2.0 to 4.00 ha ..	1,06,864	2,99,985	2,301	6,560	133	370	1,09,298	3,06,915	2.80	2.85	2.78	2.80
4	4.0 to 10.0 ha ..	59,023	3,35,643	1,747	10,593	103	645	60,873	3,46,881	5.68	6.06	6.26	5.69
5	10.0 ha & above ..	3,818	50,196	384	5,433	111	5,214	4,313	60,843	13.14	14.14	46.97	14.10
	All Size Classes ..	**3,82,397**	**9,21,978**	**7,811**	**25,913**	**646**	**6,616**	**3,90,854**	**9,54,507**	**2.41**	**3.31**	**10.24**	**2.44**

Division : Latur

TABLE 2

Estimated Number and Area of Operational Holdings by Tenancy Status

District : Parbhani
(Area in Hectares)

Sr. No.	Size Class	Total Holdings		Wholly owned and Self-operated holdings		Wholly Leased-in Holdings		Wholly Otherwise Operated Holdings		Partly Owned, Partly Leased-in & Partly Otherwise operated Holdings				
										Owened	Leased-in	Otherwise Operated	Total	
		No.	Area	No.	Area	No.	Area	No.	Area	No.	Area	Area	Area	Area
1	2	3	4	5	6	7	8	9	10	11	12	13	14	15
1	Below 1.0 ha ..	89,992	54,181	89,961	54,161	18	15	6	1	7	4	0	0	4
2	1.0 to 2.0 ha ..	1,26,378	1,85,687	1,26,356	1,85,658	6	7	0	0	16	10	5	7	22
3	2.0 to 4.0 ha ..	1,09,298	3,06,915	1,09,158	3,06,541	5	10	33	87	102	156	18	103	277
4	4.0 to 10.0 ha ..	60,873	3,46,881	60,818	3,46,517	13	95	27	168	15	60	26	15	101
5	10.0 ha & above ..	4,313	60,843	4,306	60,770	7	73	0	0	0	0	0	0	0
	All Size Classes ..	**3,90,854**	**9,54,507**	**3,90,599**	**9,53,647**	**49**	**200**	**66**	**256**	**140**	**230**	**49**	**125**	**404**

Note : Col. 15 = Cols. 12 + 13 + 14

Division : Latur

TABLE 3

Estimated Area under different Land Use

District : Parbhani
(Area in Hectares)

Sr. No.	Size Class	Total Holdings		Net Area Sown	Area Under Current Fallows	*Net Cultivated Area* (Col. 5+6)	Other Uncultivated Land Excluding Fallow Land	Fallow Land Other than Current Fallows	Culturable Waste Land	*Total Uncultivated Land* (Col. 8+9+10)	*Land not Available for Cultivation*
		No.	Area								
1	2	3	4	5	6	7	8	9	10	11	12
1	Below 1.0 ha ..	89,992	54,181	52,466	1,160	53,626	55	52	30	137	4,18
2	1.0 to 2.0 ha ..	1,26,378	1,85,687	1,79,581	4,081	1,83,662	66	331	106	503	1,522
3	2.0 to 4.0 ha ..	1,09,298	3,06,915	2,94,646	8,154	3,02,800	305	699	148	1,152	2,963
4	4.0 to 10.0 ha ..	60,873	3,46,881	3,28,094	12,632	2,40,726	473	1,242	301	2,016	4,139
5	10.0 ha & above ..	4,313	60,843	52,393	5,737	58,130	142	410	1,274	1,826	887
	All Size Classes ..	**3,90,854**	**9,54,507**	**9,07,180**	**31,764**	**9,38,944**	**1,041**	**2,734**	**1,859**	**5,634**	**9,929**

Note : Col. 7 = Cols. 5 + 6 Col. 11 = Cols. 8 + 9 + 10

Division : Latur

TABLE 4

Estimated Number of Operational Holdings by Irrigation Status

District : Parbhani

(Area in Hectares)

Sr. No.	Size Class	Total Holdings		Wholly Irrigated Holdings		Wholly Unirrigated Holdings		Partly Irrigated Holdings			Holdings Receiving Irrigation	
		No.	Area	No.	Area	No.	Area	No.	Total Area	Irrigated Area	No.	Net Irri. Area
1	2	3	4	5	6	7	8	9	10	11	12	13
1	Below 1.0 ha ..	89,992	54,181	2,096	1,216	84,860	50,081	1,647	1,169	498	3,743	1,714
2	1.0 to 2.0 ha ..	1,26,378	1,85,687	1,102	1,467	1,18,805	1,68,984	6,245	9,130	3,438	7,347	4,905
3	2.0 to 4.0 ha ..	1,09,298	3,06,915	1,292	3,622	99,188	2,67,274	8,721	23,750	7,097	10,013	10,719
4	4.0 to 10.0 ha ..	60,873	3,46,881	37	174	52,547	2,83,433	8,255	44,487	13,000	8,292	13,174
5	10.0 ha & above ..	4,313	60,843	0	0	3,574	41,776	731	10,617	2,998	731	2,998
	All Size Classes ..	**3,90,854**	**9,54,507**	**4,527**	**6,479**	**3,58,974**	**8,11,548**	**25,599**	**89,153**	**27,031**	**30,126**	**33,510**

Division : Latur

TABLE 5(A)

Estimated Number of Operational Holdings, receiving Irrigation and Area Irrigated by Different Sources

District : Parbhani

(Area in Hectares)

Sr. No.	Size Class	Total Holdings		Canals		Tanks		Wells		Tubewells		Other Sources		Exclusive No. of Irrigated Holdings	Net Irrigated Area
		No.	Area	No.	Area	No.	Area	No.	Area	No.	Area	No.	Area		
1	2	3	4	5	6	7	8	9	10	11	12	13	14	15	16
1	Below 1.0 ha ..	89,992	54,181	1,922	932	88	42	1,665	712	0	0	712	28	3,743	1,714
2	1.0 to 2.0 ha ..	1,26,378	1,85,687	3,080	2,053	102	53	3,978	2,602	5	4	298	193	7,347	4,905
3	2.0 to 4.0 ha ..	1,09,298	3,06,915	3,585	3,220	64	45	6,456	7,197	19	6	431	251	10,013	10,719
4	4.0 to 10.0 ha ..	60,873	3,46,881	2,140	2,676	53	33	6,254	10,242	18	12	317	211	8,292	13,174
5	10.0 ha & above ..	4,313	60,843	82	139	0	0	663	2,858	0	0	14	1	731	2,998
	All Size Classes ..	**3,90,854**	**9,54,507**	**10,809**	**9,020**	**307**	**173**	**19,016**	**23,611**	**42**	**22**	**1,132**	**684**	**30,126**	**33,510**

Division : Latur

TABLE 5(B)

Estimated Number of Wells and Tubewells

District : Parbhani

(Area in Hectares)

Sr. No.	Size Class	Total Holdings		Number of Wells					Number of Tubewells		
				In Use				Not in Use			
				With Pumpsets			Without Pumpsets				
		No.	Area	Electric	Diesel	Total			Electric	Diesel	Total
1	2	3	4	5	6	7	8	9	10	11	12
1	Below 1.0 ha ..	89,992	54,181	1,229	5	1,234	10	78	0	0	0
2	1.0 to 2.0 ha ..	1,26,378	1,85,687	3,307	35	3,342	23	334	5	0	5
3	2.0 to 4.0 ha ..	1,09,298	3,06,915	4,593	17	4,610	17	450	15	0	15
4	4.0 to 10.0 ha ..	60,873	3,46,881	4,122	0	4,122	19	447	18	0	18
5	10.0 ha & above ..	4,313	60,843	319	0	319	0	27	0	0	0
	All Size Classes ..	**3,90,854**	**9,54,507**	**13,570**	**57**	**13,627**	**69**	**1,336**	**38**	**0**	**38**

Division : Latur

TABLE 6

Estimated Irrigated and Unirrigated Area under Different Crops

District : Parbhani

(Area in Hectares)

Sr. No.	Size Class	Total Holdings		Gross Cropped Area			*Rice*			
		No.	Area	Irrigated	Unirrigated	Total	No. of Holdings	Irrigated	Unirrigated	Total
1	2	3	4	5	6	7	8	9	10	11
1	Below 1.0 ha ..	89,992	54,181	1,925	60,102	62,027	6,067	82	1,468	1,550
2	1.0 to 2.0 ha ..	1,26,378	1,85,687	5,602	1,96,834	2,02,436	9,342	125	3,149	3,274
3	2.0 to 4.0 ha ..	1,09,298	3,06,915	12,467	3,12,558	3,25,025	11,848	171	4,868	5,039
4	4.0 to 10.0 ha ..	60,873	3,46,881	15,355	3,41,223	3,56,578	10,838	119	5,992	6,111
5	10.0 ha & above ..	4,313	60,843	3,569	52,915	56,484	884	10	839	849
	All Size Classes ..	**3,90,854**	**9,54,507**	**38,918**	**9,63,632**	**10,02,550**	**38,979**	**507**	**16,316**	**16,823**

TABLE 6 *(Continued)*

Sr. No.	Size Class	*Jowar **				*Bajri*				*Nagli*			
		No. of Holdings	Irrigated	Unirrigated	Total	No. of Holdings	Irrigated	Unirrigated	Total	No. of Holdings	Irrigated	Unirrigated	Total
1	2	12	13	14	15	16	17	18	19	20	21	22	23
1	Below 1.0 ha ..	52,861	58	29,967	30,025	2,140	0	1,253	1,253	12	0	9	9
2	1.0 to 2.0 ha ..	80,712	234	85,042	85,276	3,845	17	3,327	3,344	43	0	43	43
3	2.0 to 4.0 ha ..	78,855	209	1,25,251	1,25,460	4,391	9	4,425	4,434	56	0	34	34
4	4.0 to 10.0 ha ..	48,191	229	1,25,564	1,25,793	3,696	74	4,408	4,482	33	0	19	19
5	10.0 ha & above ..	3,451	4	17,942	17,946	493	0	1,178	1,178	5	0	2	2
	All Size Classes ..	**2,64,070**	**734**	**3,83,766**	**3,84,500**	**14,565**	**100**	**14,591**	**14,691**	**149**	**0**	**107**	**107**

Note : * = Break up of Jowar in Kharif Jowar, Rabi Jowar. Refer Col. no. 244 to 251.

Sr. No.	Size Class	*Wheat*				*Other Cereals*				*Total Cereals*			
		No. of Holdings	Irrigated	Unirrigated	Total	No. of Holdings	Irrigated	Unirrigated	Total	No. of Holdings	Irrigated	Unirrigated	Total
1	2	24	25	26	27	28	29	30	31	32	33	34	35
1	Below 1.0 ha ..	2,402	645	387	1,032	214	12	68	80	58,038	797	33,152	33,949
2	1.0 to 2.0 ha ..	4,228	1,571	1,044	2,615	604	12	266	278	85,879	1,959	92,871	94,830
3	2.0 to 4.0 ha ..	6,633	3,764	1,531	5,295	1,003	13	379	392	83,875	4,166	1,36,488	1,40,654
4	4.0 to 10.0 ha ..	6,185	4,638	1,976	6,614	1,291	15	616	631	51,715	5,075	1,38,575	1,43,650
5	10.0 ha & above ..	684	1,229	368	1,597	183	0	259	259	3,918	1,243	20,588	21,831
	All Size Classes ..	**20,132**	**11,847**	**5,306**	**17,153**	**3,295**	**52**	**1,588**	**1,640**	**2,83,425**	**13,240**	**4,21,674**	**4,34,914**

Sr. No.	Size Class	*Gram*				*Tur*				*Udid*			
		No. of Holdings	Irrigated	Unirrigated	Total	No. of Holdings	Irrigated	Unirrigated	Total	No. of Holdings	Irrigated	Unirrigated	Total
1	2	36	37	38	39	40	41	42	43	44	45	46	47
1	Below 1.0 ha ..	957	21	235	256	21,739	6	3,456	3,462	2,013	0	752	752
2	1.0 to 2.0 ha ..	2,716	91	799	890	54,054	16	12,597	12,613	5,409	7	2,855	2,862
3	2.0 to 4.0 ha ..	4,041	85	1,464	1,549	59,198	36	19,587	19,623	7,725	0	4,868	4,868
4	4.0 to 10.0 ha ..	2,887	98	1,704	1,802	40,579	59	21,639	21,698	8,937	0	8,763	8,763
5	10.0 ha & above ..	316	2	346	348	3,100	0	4,021	4,021	1,061	0	1,607	1,607
	All Size Classes ..	**10,917**	**297**	**4,548**	**4,845**	**1,78,670**	**117**	**61,300**	**61,417**	**25,145**	**7**	**18,845**	**18,852**

Sr. No.	Size Class	*Mug*				*Other Pulses*				*Total Pulses*			
		No. of Holdings	Irrigated	Unirrigated	Total	No. of Holdings	Irrigated	Unirrigated	Total	No. of Holdings	Irrigated	Unirrigated	Total
1	2	48	49	50	51	52	53	54	55	56	57	58	59
1	Below 1.0 ha ..	5,885	10	2,675	2,685	261	0	88	88	28,975	37	7,206	7,243
2	1.0 to 2.0 ha ..	14,200	40	10,456	10,496	590	4	317	321	67,290	158	27,024	27,182
3	2.0 to 4.0 ha ..	19,254	53	20,250	20,303	985	0	695	695	72,654	174	46,864	47,038
4	4.0 to 10.0 ha ..	18,261	52	29,353	29,405	1,395	0	1,403	1,403	48,812	209	62,862	63,071
5	10.0 ha & above ..	1,852	0	5,093	5,093	286	0	482	482	3,747	2	11,549	11,551
	All Size Classes ..	**59,452**	**155**	**67,827**	**67,982**	**3,517**	**4**	**2,985**	**2,989**	**2,21,478**	**580**	**1,55,505**	**1,56,085**

Sr. No.	Size Class	*Total Foodgrains*				*Sugarcane*				*Chillies*			
		No. of Holdings	Irrigated	Unirrigated	Total	No. of Holdings	Irrigated	Unirrigated	Total	No. of Holdings	Irrigated	Unirrigated	Total
1	2	60	61	62	63	64	65	66	67	68	69	70	71
1	Below 1.0 ha ..	73,777	834	40,358	41,192	0	0	0	0	0	0	0	0
2	1.0 to 2.0 ha ..	1,13,112	2,117	1,19,895	1,22,012	0	0	0	0	0	0	0	0
3	2.0 to 4.0 ha ..	1,02,895	4,340	1,83,352	1,87,692	0	0	0	0	0	0	0	0
4	4.0 to 10.0 ha ..	59,480	5,284	2,01,437	2,06,721	0	0	0	0	0	0	0	0
5	10.0 ha & above ..	4,284	1,245	32,137	33,382	0	0	0	0	0	0	0	0
	All Size Classes ..	**3,53,548**	**13,820**	**5,77,179**	**5,90,999**	**0**	**0**	**0**	**0**	**0**	**0**	**0**	**0**

Please see Supplement for Sugarcane & Chillies Crops. (District level corrected data)

Sr. No.	Size Class	*Ginger*				*Turmeric*				*Garlic*			
		No. of Holdings	Irrigated	Unirrigated	Total	No. of Holdings	Irrigated	Unirrigated	Total	No. of Holdings	Irrigated	Unirrigated	Total
1	2	72	73	74	75	76	77	78	79	80	81	82	83
1	Below 1.0 ha ..	0	0	0	0	160	19	0	19	0	0	0	0
2	1.0 to 2.0 ha ..	10	5	0	5	475	105	0	105	0	0	0	0
3	2.0 to 4.0 ha ..	5	1	0	1	829	198	0	198	0	0	0	0
4	4.0 to 10.0 ha ..	5	2	0	2	615	198	0	198	0	0	0	0
5	10.0 ha & above ..	0	0	0	0	67	30	0	30	0	0	0	0
	All Size Classes ..	**20**	**8**	**0**	**8**	**2,146**	**550**	**0**	**550**	**0**	**0**	**0**	**0**

Sr. No.	Size Class	*Coriander*				*Other Condiments and Spices*			
		No. of Holdings	Irrigated	Unirrigated	Total	No. of Holdings	Irrigated	Unirrigated	Total
1	2	88	89	90	91	92	93	94	95
1	Below 1.0 ha ..	11	0	8	8	113	0	13	13
2	1.0 to 2.0 ha ..	24	1	20	21	72	0	27	27
3	2.0 to 4.0 ha ..	6	2	0	2	121	0	47	47
4	4.0 to 10.0 ha ..	6	0	6	6	62	0	47	47
5	10.0 ha & above ..	0	0	0	0	5	0	5	5
	All Size Classes ..	**47**	**3**	**34**	**37**	**373**	**0**	**139**	**139**

Sr. No.	Size Class	*Total Condiments and Spices*				*Mango*				*Citrus Fruits*			
		No. of Holdings	Irrigated	Unirrigated	Total	No. of Holdings	Irrigated	Unirrigated	Total	No. of Holdings	Irrigated	Unirrigated	Total
1	2	96	97	98	99	100	101	102	103	104	105	106	107
1	Below 1.0 ha ..	1,006	34	157	191	25	0	1	1	6	3	0	3
2	1.0 to 2.0 ha ..	1,931	171	300	471	72	4	3	7	123	80	0	80
3	2.0 to 4.0 ha ..	3,057	279	393	672	51	5	0	5	148	114	0	114
4	4.0 to 10.0 ha ..	2,326	258	439	697	24	15	1	16	140	90	0	90
5	10,0 ha & above ..	83	32	16	48	27	0	0	0	54	28	0	28
	All Size Classes ..	**8,403**	**774**	**1,305**	**2,079**	**199**	**24**	**5**	**29**	**471**	**315**	**0**	**315**

Division : Latur **TABLE 6 *(Continued)*** *District : Parbhani*
(Area in Hectares)

Sr. No.	Size Class	*Banana*				*Grapes*				*Pomegranate*			
		No. of Holdings	Irrigated	Unirrigated	Total	No. of Holdings	Irrigated	Unirrigated	Total	No. of Holdings	Irrigated	Unirrigated	Total
1	2	108	109	110	111	112	113	114	115	116	117	118	119
1	Below 1.0 ha ..	263	137	0	137	0	0	0	0	0	0	0	0
2	1.0 to 2.0 ha ..	914	533	0	533	0	0	0	0	36	9	5	14
3	2.0 to 4.0 ha ..	1,431	907	0	907	10	3	0	3	6	1	0	1
4	4.0 to 10.0 ha ..	1,193	969	0	969	18	5	0	5	26	10	24	34
5	10.0 ha & above ..	109	91	0	91	0	0	0	0	0	0	0	0
	All Size Classes ..	**3,910**	**2,637**	**0**	**2,637**	**28**	**8**	**0**	**8**	**68**	**20**	**29**	**49**

Sr. No.	Size Class	*Papaya*				*Guava*				*Cashewnut*			
		No. of Holdings	Irrigated	Unirrigated	Total	No. of Holdings	Irrigated	Unirrigated	Total	No. of Holdings	Irrigated	Unirrigated	Total
1	2	120	121	122	123	124	125	126	127	128	129	130	131
1	Below 1.0 ha ..	6	3	0	3	0	0	0	0	0	0	0	0
2	1.0 to 2.0 ha ..	5	2	0	2	6	5	0	5	5	0	3	3
3	2.0 to 4.0 ha ..	0	0	0	0	23	2	50	52	6	0	9	9
4	4.0 to 10.0 ha ..	0	0	0	0	19	5	0	5	0	0	0	0
5	10.0 ha & above ..	0	0	0	0	0	0	0	0	0	0	0	0
	All Size Classes ..	**11**	**5**	**0**	**5**	**48**	**12**	**50**	**62**	**11**	**0**	**12**	**12**

Sr. No.	Size Class	*Other Fruit Crops*				*Total Fruit Crops*				*Potato*			
		No. of Holdings	Irrigated	Unirrigated	Total	No. of Holdings	Irrigated	Unirrigated	Total	No. of Holdings	Irrigated	Unirrigated	Total
1	2	132	133	134	135	136	137	138	139	140	141	142	143
1	Below 1.0 ha ..	20	7	0	7	312	150	1	151	0	0	0	0
2	1.0 to 2.0 ha ..	61	21	22	43	1,181	654	33	687	0	0	0	0
3	2.0 to 4.0 ha ..	32	4	4	8	1,695	1,036	63	1,099	0	0	0	0
4	4.0 to 10.0 ha ..	58	57	3	60	1,401	1,151	28	1,179	0	0	0	0
5	10.0 ha & above ..	16	0	2	2	193	119	2	121	0	0	0	0
	All Size Classes ..	**187**	**89**	**31**	**120**	**4,782**	**3,110**	**127**	**3,237**	**0**	**0**	**0**	**0**

Division : Latur **TABLE 6 *(Continued)*** *District : Parbhani*
(Area in Hectares)

Sr. No.	Size Class	*Onion*				*Tomato*				*Brinjal*			
		No. of Holdings	Irrigated	Unirrigated	Total	No. of Holdings	Irrigated	Unirrigated	Total	No. of Holdings	Irrigated	Unirrigated	Total
1	2	144	145	146	147	148	149	150	151	152	153	154	155
1	Below 1.0 ha ..	154	81	5	86	23	8	0	8	15	1	7	8
2	1.0 to 2.0 ha ..	173	117	12	129	35	2	5	7	11	1	0	1
3	2.0 to 4.0 ha ..	345	278	82	360	69	12	25	37	38	6	0	6
4	4.0 to 10.0 ha ..	228	239	55	294	20	10	35	45	21	4	0	4
5	10.0 ha & above ..	0	0	0	0	18	7	0	7	0	0	0	0
	All Size Classes ..	**900**	**715**	**154**	**869**	**165**	**39**	**65**	**104**	**85**	**12**	**7**	**19**

Sr. No.	Size Class	*Lady's finger*				*Cabbage*				*Other Vegetables*			
		No. of Holdings	Irrigated	Unirrigated	Total	No. of Holdings	Irrigated	Unirrigated	Total	No. of Holdings	Irrigated	Unirrigated	Total
1	2	156	157	158	159	160	161	162	163	164	165	166	167
1	Below 1.0 ha ..	13	0	7	7	113	20	16	36	106	7	13	20
2	1.0 to 2.0 ha ..	18	2	12	14	62	20	31	51	93	11	32	43
3	2.0 to 4.0 ha ..	17	1	6	7	76	78	24	102	250	39	110	149
4	4.0 to 10.0 ha ..	0	0	0	0	40	4	130	134	154	35	128	163
5	10.0 ha & above ..	7	1	0	1	6	0	265	265	0	0	0	0
	All Size Classes ..	**55**	**4**	**25**	**29**	**297**	**122**	**466**	**588**	**603**	**92**	**283**	**375**

Sr. No.	Size Class	*Total Vegetables*				*Total Food Crops*				*Groundnut*			
		No. of Holdings	Irrigated	Unirrigated	Total	No. of Holdings	Irrigated	Unirrigated	Total	No. of Holdings	Irrigated	Unirrigated	Total
1	2	168	169	170	171	172	173	174	175	176	177	178	179
1	Below 1.0 ha ..	391	117	48	165	74,798	1,562	40,564	42,126	687	313	94	407
2	1.0 to 2.0 ha ..	389	153	92	245	1,13,776	4,735	1,20,320	1,25,055	1,367	599	420	1,019
3	2.0 to 4.0 ha ..	730	414	247	661	1,03,260	10,595	1,84,055	1,94,650	2,586	1,589	826	2,415
4	4.0 to 10.0 ha ..	418	292	348	640	59,563	13,168	2,02,252	2,15,420	2,735	1,773	3,260	5,033
5	10.0 ha & above ..	57	8	265	273	4,284	3,073	32,420	35,493	361	488	2,706	3,194
	All Size Classes ..	**1,985**	**984**	**1,000**	**1,984**	**3,55,681**	**33,133**	**5,79,611**	**6,12,744**	**7,736**	**4,762**	**7,306**	**12,068**

Division : Latur

TABLE 6 *(Continued)*

District : Parbhani
(Area in Hectares)

Sr. No.	Size Class	*Til*				*Linseed*				*Coconut*			
		No. of Holdings	Irrigated	Unirrigated	Total	No. of Holdings	Irrigated	Unirrigated	Total	No. of Holdings	Irrigated	Unirrigated	Total
1	2	180	181	182	183	184	185	186	187	188	189	190	191
1	Below 1.0 ha ..	389	1	105	106	167	0	56	56	0	0	0	0
2	1.0 to 2.0 ha ..	551	4	233	237	311	0	163	163	18	0	2	2
3	2.0 to 4.0 ha ..	808	0	583	583	246	0	201	201	33	2	5	7
4	4.0 to 10.0 ha ..	710	0	408	408	208	0	206	206	74	8	38	46
5	10.0 ha & above ..	36	0	21	21	34	0	60	60	9	0	13	13
	All Size Classes ..	**2,494**	**5**	**1,350**	**1,355**	**966**	**0**	**686**	**686**	**134**	**10**	**58**	**68**

Sr. No.	Size Class	*Safflower*				*Other Oilseeds*				*Total Oilseeds*			
		No. of Holdings	Irrigated	Unirrigated	Total	No. of Holdings	Irrigated	Unirrigated	Total	No. of Holdings	Irrigated	Unirrigated	Total
1	2	192	193	194	195	196	197	198	199	200	201	202	203
1	Below 1.0 ha ..	4,087	2	608	610	928	7	487	494	5,839	323	1,350	1,673
2	1.0 to 2.0 ha ..	12,952	7	2,893	2,900	2,614	76	2,457	2,533	16,961	686	6,168	6,854
3	2.0 to 4.0 ha ..	15,886	24	5,213	5,237	2,847	88	3,252	3,340	21,237	1,703	10,080	11,783
4	4.0 to 10.0 ha ..	11,520	0	6,601	6,601	2,306	90	3,164	3,254	16,639	1,871	13,677	15,548
5	10.0 ha & above ..	881	0	887	887	191	7	447	454	1,492	495	4,134	4,629
	All Size Classes ..	**45,326**	**33**	**16,202**	**16,235**	**8,886**	**268**	**9,807**	**10,075**	**62,168**	**5,078**	**35,409**	**40,487**

Sr. No.	Size Class	*Cotton*				*Other Fibre Crops*				*Total Fibre Crops*			
		No. of Holdings	Irrigated	Unirrigated	Total	No. of Holdings	Irrigated	Unirrigated	Total	No. of Holdings	Irrigated	Unirrigated	Total
1	2	204	205	206	207	208	209	210	211	212	213	214	215
1	Below 1.0 ha ..	31,521	34	18,128	18,162	292	2	26	28	31,559	36	18,154	18,190
2	1.0 to 2.0 ha ..	68,012	176	70,183	70,359	614	0	99	99	68,062	176	70,282	70,458
3	2.0 to 4.0 ha ..	73,149	141	1,18,216	1,18,357	473	0	117	117	73,178	141	1,18,333	1,18,474
4	4.0 to 10.0 ha ..	46,259	286	1,24,823	1,25,109	455	0	371	371	46,312	286	1,25,194	1,25,480
5	10.0 ha & above ..	3,140	1	16,319	16,320	47	0	36	36	3,144	1	16,355	16,356
	All Size Classes ..	**2,22,081**	**638**	**3,47,669**	**3,48,307**	**1,881**	**2**	**649**	**651**	**2,22,255**	**640**	**3,48,318**	**3,48,958**

Division :Latur

TABLE 6 *(Continued)*

District : Parbhani
(Area in Hectares)

Sr. No.	Size Class	*Tobacco*				*Other Drugs & Narcotics*				*Total Drugs & Narcotics*			
		No. of Holdings	Irrigated	Unirrigated	Total	No. of Holdings	Irrigated	Unirrigated	Total	No. of Holdings	Irrigated	Unirrigated	Total
1	2	216	217	218	219	220	221	222	223	224	225	226	227
1	Below 1.0 ha ..	0	0	0	0	0	0	0	0	0	0	0	0
2	1.0 to 2.0 ha ..	6	0	1	1	13	0	10	10	19	0	11	11
3	2.0 to 4.0 ha ..	6	3	0	3	9	0	5	5	15	3	5	8
4	4.0 to 10.0 ha ..	0	0	0	0	0	0	0	0	0	0	0	0
5	10.0 ha & above ..	0	0	0	0	0	0	0	0	0	0	0	0
	All Size Classes ..	**12**	**3**	**1**	**4**	**22**	**0**	**15**	**15**	**34**	**3**	**16**	**19**

Sr. No.	Size Class	*Green Manure*				*Fodder Crops*				*Other Non-food Crops*			
		No. of Holdings	Irrigated	Unirrigated	Total	No. of Holdings	Irrigated	Unirrigated	Total	No. of Holdings	Irrigated	Unirrigated	Total
1	2	228	229	230	231	232	233	234	235	236	237	238	239
1	Below 1.0 ha ..	23	0	2	2	393	4	26	30	15	0	6	6
2	1.0 to 2.0 ha ..	31	1	7	8	113	4	39	43	18	0	7	7
3	2.0 to 4.0 ha ..	12	0	2	2	224	25	66	91	17	0	17	17
4	4.0 to 10.0 ha ..	18	0	7	7	184	24	85	109	18	6	8	14
5	10.0 a & above ..	0	0	0	0	0	0	0	0	9	0	6	6
	All Size Classes ..	**84**	**1**	**18**	**19**	**914**	**57**	**216**	**273**	**77**	**6**	**44**	**50**

Sr. No.	Size Class	*Total Non-food Crops*				*Kharif Jowar*				*Rabi Jowar*			
		No. of Holdings	Irrigated	Unirrigated	Total	No. of Holdings	Irrigated	Unirrigated	Total	No. of Holdings	Irrigated	Unirrigated	Total
1	2	240	241	242	243	244	245	246	247	248	249	250	251
1	Below 1.0 ha ..	37,054	363	19,538	19,901	46,679	43	23,165	23,208	8,595	15	6,802	6,817
2	1.0 to 2.0 ha ..	80,952	867	76,514	77,381	67,857	49	62,529	62,578	19,720	185	22,513	22,698
3	2.0 to 4.0 ha ..	86,012	1,872	1,28,503	1,30,375	64,900	63	85,091	85,154	23,764	146	40,160	40,306
4	4.0 to 10.0 ha ..	53,361	2,187	1,38,971	1,41,158	40,679	39	84,104	84,143	16,589	190	41,460	41,650
5	10.0 ha & above ..	3,779	496	20,495	20,991	2,975	0	12,479	12,479	1,194	4	5,463	5,467
	All Size Classes ..	**2,61,158**	**5,785**	**3,84,021**	**3,89,806**	**2,23,090**	**194**	**2,67,368**	**2,67,562**	**69,862**	**540**	**1,16,398**	**2,64,070**

AGRICULTURAL CENSUS 1990-91, MAHARASHTRA STATE

Division : Latur — ***District : Nanded***

TABLE 1

Number and Area of Operational Holdings

(Area in Hectares)

Sr. No.	Size Class	Individual Holdings		Joint Holdings		Institutional Holdings		Total Holdings		Average size of a Holding			
		No.	Area	No.	Area	No.	Area	No.	Area	Individual holding	Joint holding	Institutional holding	Total holding
1	2	3	4	5	6	7	8	9	10	11	12	13	14
1	Below 1.0 ha ..	98,811	60,346	1,643	907	35	22	1,00,489	61,275	0.61	0.55	0.62	0.60
2	1.0 to 2.00 ha ..	1,31,045	1,92,485	1,908	2,646	35	55	1,32,988	1,95,186	1.46	1.38	1.57	1.46
3	2.0 to 4.00 ha ..	99,594	2,71,479	1,659	4,571	62	177	1,01,315	2,76,227	2.72	2.75	2.85	2.72
4	4.0 to 10.0 ha ..	41,109	2,30,832	922	5,368	66	435	42,097	2,36,635	5.61	5.82	6.59	5.62
5	10.0 ha & above ..	2,474	32,072	112	1,469	30	743	2,616	34,284	12.96	13.11	24.76	13.10
	All Size Classes ..	**3,73,033**	**7,87,214**	**6,244**	**14,961**	**228**	**1,432**	**3,79,505**	**8,03,607**	**2.11**	**2.39**	**6.28**	**2.11**

Division : Latur — ***District : Nanded***

TABLE 2

Estimated Number and Area of Operational Holdings by Tenancy Status

(Area in Hectares)

Sr. No.	Size Class	Total Holdings		Wholly owned and Self-operated holdings		Wholly Leased-in Holdings		Wholly Otherwise Operated Holdings		Partly Owned, Partly Leased-in & Partly Otherwise operated Holdings				
										Owened	Leased-in	Otherwise Operated	Total	
		No.	Area	No.	Area	No.	Area	No.	Area	No.	Area	Area	Area	Area
1	2	3	4	5	6	7	8	9	10	11	12	13	14	15
1	Below 1.0 ha ..	1,00,489	61,275	1,00,393	61,232	26	20	70	23	0	0	0	0	0
2	1.0 to 2.0 ha ..	1,32,988	1,95,186	1,32,927	1,95,092	9	12	27	41	25	29	12	0	41
3	2.0 to 4.0 ha ..	1,01,315	2,76,227	1,01,162	2,75,867	4	11	127	301	22	24	14	10	48
4	4.0 to 10.0 ha ..	42,097	2,36,635	42,034	2,36,228	6	46	27	178	30	115	39	29	183
5	10.0 ha & above ..	2,616	34,284	2,599	34,046	7	87	5	70	5	39	0	42	81
	All Size Classes ..	**3,79,505**	**8,03,607**	**3,79,115**	**8,02,465**	**52**	**176**	**256**	**613**	**82**	**207**	**65**	**81**	**353**

Note : Col. 15 = Cols. 12 + 13 + 14

Division : Latur — ***District : Nanded***

TABLE 3

Estimated Area under different Land Use

(Area in Hectares)

Sr. No.	Size Class	Total Holdings		Net Area Sown	Area Under Current Fallows	*Net Cultivated Area* (Col. 5+6)	Other Uncultivated Land Excluding Fallow Land	Fallow Land Other than Current Fallows	Culturable Waste Land	*Total Uncultivated Land* (Col. 8+9+10)	*Land not Available for Cultivation*
		No.	Area								
1	2	3	4	5	6	7	8	9	10	11	12
1	Below 1.0 ha ..	1,00,489	61,275	58,702	2,044	60,746	2	34	13	49	480
2	1.0 to 2.0 ha ..	1,32,988	1,95,186	1,85,373	7,709	1,93,082	38	182	81	301	1,803
3	2.0 to 4.0 ha ..	1,01,315	2,76,227	2,59,170	13,200	2,72,370	137	298	245	680	3,177
4	4.0 to 10.0 ha ..	42,097	2,36,635	2,17,735	14,181	2,31,916	368	533	266	1,167	3,552
5	10.0 ha & above ..	2,616	34,284	30,083	3,419	33,502	17	53	126	196	586
	All Size Classes ..	**3,79,505**	**8,03,607**	**7,51,063**	**40,553**	**7,91,616**	**562**	**1,100**	**731**	**2,393**	**9,598**

Note : Col. 7 = Cols. 5 + 6 Col. 11 = Cols. 8 + 9 + 10

Division : Latur — ***District : Nanded***

TABLE 4

Estimated Number of Operational Holdings by Irrigation Status

(Area in Hectares)

Sr. No.	Size Class	Total Holdings		Wholly Irrigated Holdings		Wholly Unirrigated Holdings		Partly Irrigated Holdings			Holdings Receiving Irrigation	
								No.	Total Area	Irrigated Area	No.	Net Irri. Area
		No.	Area	No.	Area	No.	Area					
1	2	3	4	5	6	7	8	9	10	11	12	13
1	Below 1.0 ha ..	1,00,489	61,275	3,050	1,579	92,452	54,844	3,353	2,279	1,108	6,403	2,687
2	1.0 to 2.0 ha ..	1,32,988	1,95,186	1,371	1,669	1,22,295	1,71,173	8,814	12,531	4,889	10,185	6,558
3	2.0 to 4.0 ha ..	1,01,315	2,76,227	1,600	4,251	89,421	2,29,180	9,911	25,739	8,373	11,511	12,624
4	4.0 to 10.0 ha ..	42,097	2,36,635	205	1,224	35,155	1,82,598	6,655	33,913	11,007	6,860	12,231
5	10.0 ha & above ..	2,616	34,284	11	71	2,063	23,920	545	6,092	2,002	556	2,073
	All Size Classes ..	**3,79,505**	**8,03,607**	**6,237**	**8,794**	**3,41,386**	**6,61,715**	**29,278**	**80,554**	**27,379**	**35,515**	**36,173**

Division : Latur — ***District : Nanded***

TABLE 5(A)

Estimated Number of Operational Holdings, receiving Irrigation and Area Irrigated by Different Sources

(Area in Hectares)

Sr. No.	Size Class	Total Holdings		Canals		Tanks		Wells		Tubewells		Other Sources		Exclusive No. of Irrigated Holdings	Net Irrigated Area
		No.	Area	No.	Area	No.	Area	No.	Area	No.	Area	No.	Area		
1	2	3	4	5	6	7	8	9	10	11	12	13	14	15	16
1	Below 1.0 ha ..	1,00,489	61,275	2,940	1,237	234	69	2,286	992	22	12	923	377	6,403	2,687
2	1.0 to 2.0 ha ..	1,32,988	1,95,186	3,680	2,551	98	28	4,640	2,895	24	19	1,743	1,065	10,185	6,558
3	2.0 to 4.0 ha ..	1,01,315	2,76,227	3,804	3,653	188	127	6,574	7,652	51	43	898	1,149	11,511	12,624
4	4.0 to 10.0 ha ..	42,097	2,36,635	1,747	2,824	132	73	4,500	8,464	23	40	574	830	6,860	12,231
5	10.0 ha & above ..	2,616	34,284	62	101	5	1	448	1,921	0	0	41	50	556	2,073
	All Size Classes ..	**3,79,505**	**8,03,607**	**12,233**	**10,366**	**657**	**298**	**18,448**	**21,924**	**120**	**114**	**4,179**	**3,471**	**35,515**	**36,173**

Division : Latur — ***District : Nanded***

TABLE 5(B)

Estimated Number of Wells and Tubewells

(Area in Hectares)

Sr. No.	Size Class	Total Holdings		Number of Wells					Number of Tubewells		
				In Use				Not in Use			
				With Pumpsets			Without Pumpsets		Electric	Diesel	Total
		No.	Area	Electric	Diesel	Total					
1	2	3	4	5	6	7	8	9	10	11	12
1	Below 1.0 ha ..	1,00,489	61,275	1,294	0	1,294	30	81	22	0	22
2	1.0 to 2.0 ha ..	1,32,988	1,95,186	3,210	0	3,210	22	1,083	24	0	24
3	2.0 to 4.0 ha ..	1,01,315	2,76,227	4,316	11	4,327	15	1,261	51	0	51
4	4.0 to 10.0 ha ..	42,097	2,36,635	2,346	15	2,361	30	1,026	23	0	23
5	10.0 ha & above ..	2,616	34,284	112	0	112	0	81	0	0	0
	All Size Classes ..	**3,79,505**	**8,03,607**	**11,278**	**26**	**11,304**	**97**	**3,532**	**120**	**0**	**120**

Division : Latur

TABLE 6

District : Nanded

Estimated Irrigated and Unirrigated Area under Different Crops

(Area in Hectares)

Sr. No.	Size Class	Total Holdings		Gross Cropped Area			Rice*			
		No.	Area	Irrigated	Unirrigated	Total	No. of Holdings	Irrigated	Unirrigated	Total
1	2	3	4	5	6	7	8	9	10	11
1	Below 1.0 ha ..	1,00,489	61,275	3,028	67,168	70,196	10,114	145	2,581	2,726
2	1.0 to 2.0 ha ..	1,32,988	1,95,186	7,024	2,03,230	2,10,254	20,570	134	6,967	7,101
3	2.0 to 4.0 ha ..	1,01,315	2,76,227	13,909	2,71,323	2,85,232	22,739	152	9,941	10,093
4	4.0 to 10.0 ha ..	42,097	2,36,35	12,597	2,21,892	2,34,489	14,572	202	9,837	10,039
5	10.0 ha & above ..	2,616	34,284	2,072	29,711	31,783	1,077	8	1,589	1,597
	All Size Classes ..	**3,79,505**	**8,03,607**	**38,630**	**7,93,324**	**8,31,954**	**69,072**	**641**	**30,915**	**31,556**

TABLE 6 *(Continued)*

Sr. No.	Size Class	*Jowar **				*Bajri*				*Nagli*			
		No. of Holdings	Irrigated	Unirrigated	Total	No. of Holdings	Irrigated	Unirrigated	Total	No. of Holdings	Irrigated	Unirrigated	Total
1	2	12	13	14	15	16	17	18	19	20	21	22	23
1	Below 1.0 ha ..	60,226	290	33,242	33,532	683	62	213	275	11	0	4	4
2	1.0 to 2.0 ha ..	95,026	431	87,639	88,070	1,174	173	734	907	15	0	8	8
3	2.0 to 4.0 ha ..	80,481	629	1,08,724	1,09,353	2,200	231	2,250	2,481	30	0	19	19
4	4.0 to 10.0 ha ..	36,503	775	84,841	85,616	710	240	764	1,004	13	0	21	21
5	10.0 ha & above ..	2,231	94	11,550	11,644	125	77	360	437	0	0	0	0
	All Size Classes ..	**2,74,467**	**2,219**	**3,25,996**	**3,28,215**	**4,892**	**783**	**4,321**	**5,104**	**69**	**0**	**52**	**52**

Note : * = Break up of Jowar in Kharif Jowar, Rabi Jowar. Refer Col. no. 244 to 251.

Sr. No.	Size Class	*Wheat*				*Other Cereals*				*Total Creals*			
		No. of Holdings	Irrigated	Unirrigated	Total	No. of Holdings	Irrigated	Unirrigated	Total	No. of Holdings	Irrigated	Unirrigated	Total
1	2	24	25	26	27	28	29	30	31	32	33	34	35
1	Below 1.0 ha ..	1,661	384	150	534	212	47	30	77	66,371	928	36,220	37,148
2	1.0 to 2.0 ha ..	2,705	646	444	1,090	376	77	105	182	1,01,604	1,461	95,897	97,358
3	2.0 to 4.0 ha ..	4,021	1,890	540	2,430	670	104	345	449	85,692	3,006	1,21,819	1,24,825
4	4.0 to 10.0 ha ..	3,104	2,303	724	3,027	433	161	364	525	39,418	3,681	96,551	1,00,232
5	10.0 ha & above ..	405	672	216	888	53	23	57	80	2,536	874	13,772	14,646
	All Size Classes ..	**11,896**	**5,895**	**2,074**	**7,969**	**1,744**	**412**	**901**	**1,313**	**2,95,621**	**9,950**	**3,64,259**	**3,74,209**

Division : Latur

TABLE 6 *(Continued)*

District : Nanded

(Area in Hectares)

Sr. No.	Size Class	*Gram*				*Tur*				*Udid*			
		No. of Holdings	Irrigated	Unirrigated	Total	No. of Holdings	Irrigated	Unirrigated	Total	No. of Holdings	Irrigated	Unirrigated	Total
1	2	36	37	38	39	40	41	42	43	44	45	46	47
1	Below 1.0 ha ..	1,155	1	301	302	33,719	17	3,365	3,382	5,323	0	1,896	1,896
2	1.0 to 2.0 ha ..	2,055	5	539	544	75,618	65	11,199	11,264	14,954	5	6,350	6,355
3	2.0 to 4.0 ha ..	2,333	26	687	713	65,903	84	15,025	15,109	17,007	8	8,087	8,095
4	4.0 to 10.0 ha ..	1,249	17	722	739	31,304	74	12,434	12,508	11,165	0	7,374	7,374
5	10.0 ha & above ..	135	0	195	195	2,044	1	2,057	2,058	1,056	0	948	948
	All Size Classes ..	**6,927**	**49**	**2,444**	**2,493**	**2,08,588**	**241**	**44,080**	**44,321**	**49,505**	**13**	**24,655**	**24,668**

Sr. No.	Size Class	*Mug*				*Other Pulses*				*Total Pulses*			
		No. of Holdings	Irrigated	Unirrigated	Total	No. of Holdings	Irrigated	Unirrigated	Total	No. of Holdings	Irrigated	Unirrigated	Total
1	2	48	49	50	51	52	53	54	55	56	57	58	59
1	Below 1.0 ha ..	6,734	8	2,124	2,132	52	3	13	16	41,637	29	7,699	7,728
2	1.0 to 2.0 ha ..	16,562	18	6,098	6,116	348	1	74	75	87,652	94	24,260	24,354
3	2.0 to 4.0 ha ..	18,255	33	7,807	7,840	343	3	156	159	74,885	154	31,762	31,916
4	4.0 to 10.0 ha ..	11,121	101	6,795	6,896	167	0	110	110	34,284	192	27,435	27,627
5	10.0 ha & above ..	1,044	0	1,071	1,071	8	0	39	39	2,135	1	4,310	4,311
	All Size Classes ..	**53,716**	**160**	**23,895**	**24,055**	**918**	**7**	**392**	**399**	**2,40,593**	**470**	**95,466**	**95,936**

Sr. No.	Size Class	*Total Foodgrains*				*Sugarcane*				*Chillies*			
		No. of Holdings	Irrigated	Unirrigated	Total	No. of Holdings	Irrigated	Unirrigated	Total	No. of Holdings	Irrigated	Unirrigated	Total
1	2	60	61	62	63	64	65	66	67	68	69	70	71
1	Below 1.0 ha ..	82,170	957	43,919	44,876	0	0	0	0	0	0	0	0
2	1.0 to 2.0 ha ..	1,22,802	1,555	1,20,157	1,21,712	0	0	0	0	0	0	0	0
3	2.0 to 4.0 ha ..	97,062	3,160	1,53,581	1,56,741	0	0	0	0	0	0	0	0
4	4.0 to 10.0 ha ..	41,528	3,873	1,23,986	1,27,859	0	0	0	0	0	0	0	0
5	10.0 ha & above ..	2,596	875	18,032	18,957	0	0	0	0	0	0	0	0
	All Size Classes ..	**3,46,158**	**10,420**	**4,59,725**	**4,70,145**	**0**	**0**	**0**	**0**	**0**	**0**	**0**	**0**

Please see Supplement for Sugarcane & Chillies Crops. (District level corrected data)

Division : Latur

TABLE 6 *(Continued)*

District : Nanded
(Area in Hectares)

Sr. No.	Size Class	*Ginger*				*Turmeric*				*Arecanut*			
		No. of Holdings	Irrigated	Unirrigated	Total	No. of Holdings	Irrigated	Unirrigated	Total	No. of Holdings	Irrigated	Unirrigated	Total
1	2	72	73	74	75	76	77	78	79	80	81	82	83
1	Below 1.0 ha ..	0	0	0	0	67	12	0	12	0	0	0	0
2	1.0 to 2.0 ha ..	9	9	0	9	236	45	0	45	0	0	0	0
3	2.0 to 4.0 ha ..	5	0	0	0	312	81	0	81	0	0	0	0
4	4.0 to 10.0 ha ..	4	0	0	0	188	56	0	56	0	0	0	0
5	10.0 ha & above ..	0	0	0	0	0	0	0	0	0	0	0	0
	All Size Classes ..	**18**	**9**	**0**	**9**	**803**	**194**	**0**	**194**	**0**	**0**	**0**	**0**

Sr. No.	Size Class	*Garlic*				*Coriander*				*Other Condiments and Spices*			
		No. of Holdings	Irrigated	Unirrigated	Total	No. of Holdings	Irrigated	Unirrigated	Total	No. of Holdings	Irrigated	Unirrigated	Total
1	2	84	85	86	87	88	89	90	91	92	93	94	95
1	Below 1.0 ha ..	6	0	1	1	9	0	7	7	6	0	1	1
2	1.0 to 2.0 ha ..	16	0	4	4	9	0	1	1	6	0	1	1
3	2.0 to 4.0 ha ..	36	7	11	18	21	0	11	11	11	1	0	1
4	4.0 to 10.0 ha ..	15	11	3	14	4	0	2	2	6	1	0	1
5	10.0 ha & above ..	0	0	0	0	0	0	0	0	0	0	0	0
	All Size Classes ..	**73**	**18**	**19**	**37**	**43**	**0**	**21**	**21**	**29**	**2**	**2**	**4**

Sr. No.	Size Class	*Total Condiments and Spices*				*Mango*				*Citrus Fruits*			
		No. of Holdings	Irrigated	Unirrigated	Total	No. of Holdings	Irrigated	Unirrigated	Total	No. of Holdings	Irrigated	Unirrigated	Total
1	2	96	97	98	99	100	101	102	103	104	105	106	107
1	Below 1.0 ha ..	2,728	13	865	878	2	0	0	0	62	20	0	20
2	1.0 to 2.0 ha ..	7,258	72	2,148	2,220	5	3	0	3	158	113	0	113
3	2.0 to 4.0 ha ..	8,494	117	3,504	3,621	5	0	5	5	356	475	0	475
4	4.0 to 10.0 ha ..	5,358	96	3,053	3,149	9	0	8	8	162	201	0	201
5	10,0 ha & above ..	280	0	294	294	0	0	0	0	4	4	0	4
	All Size Classes ..	**24,118**	**298**	**9,864**	**10,162**	**21**	**3**	**13**	**16**	**742**	**813**	**0**	**813**

Division : Latur

TABLE 6 *(Continued)*

District : Nanded
(Area in Hectares)

Sr. No.	Size Class	*Banana*				*Grapes*				*Pomegranate*			
		No. of Holdings	Irrigated	Unirrigated	Total	No. of Holdings	Irrigated	Unirrigated	Total	No. of Holdings	Irrigated	Unirrigated	Total
1	2	108	109	110	111	112	113	114	115	116	117	118	119
1	Below 1.0 ha ..	2,020	826	0	826	5	2	0	2	6	0	0	0
2	1.0 to 2.0 ha ..	3,875	1,970	0	1,970	0	0	0	0	16	2	1	3
3	2.0 to 4.0 ha ..	4,185	3,358	0	3,358	5	2	0	2	0	0	0	0
4	4.0 to 10.0 ha ..	1,884	1,952	0	1,952	0	0	0	0	8	0	20	20
5	10.0 ha & above ..	77	92	0	92	0	0	0	0	0	0	0	0
	All Size Classes ..	**12,041**	**8,198**	**0**	**8,198**	**10**	**4**	**0**	**4**	**30**	**2**	**21**	**23**

Sr. No.	Size Class	*Papaya*				*Guava*				*Cashewnut*			
		No. of Holdings	Irrigated	Unirrigated	Total	No. of Holdings	Irrigated	Unirrigated	Total	No. of Holdings	Irrigated	Unirrigated	Total
1	2	120	121	122	123	124	125	126	127	128	129	130	131
1	Below 1.0 ha ..	0	0	0	0	0	0	0	0	0	0	0	0
2	1.0 to 2.0 ha ..	5	1	0	1	21	4	0	4	0	0	0	0
3	2.0 to 4.0 ha ..	0	0	0	0	39	11	17	28	0	0	0	0
4	4.0 to 10.0 ha ..	0	0	0	0	17	6	0	6	0	0	0	0
5	10.0 ha & above ..	0	0	0	0	0	0	0	0	0	0	0	0
	All Size Classes ..	**5**	**1**	**0**	**1**	**77**	**21**	**17**	**38**	**0**	**0**	**0**	**0**

Sr. No.	Size Class	*Other Fruit Crops*				*Total Fruit Crops*				*Potato*			
		No. of Holdings	Irrigated	Unirrigated	Total	No. of Holdings	Irrigated	Unirrigated	Total	No. of Holdings	Irrigated	Unirrigated	Total
1	2	132	133	134	135	136	137	138	139	140	141	142	143
1	Below 1.0 ha ..	54	19	7	26	2,135	867	7	874	6	0	3	3
2	1.0 to 2.0 ha ..	61	34	19	53	4,109	2,127	20	2,147	0	0	0	0
3	2.0 to 4.0 ha ..	58	27	20	47	4,529	3,873	42	3,915	0	0	0	0
4	4.0 to 10.0 ha ..	31	22	8	30	2,026	2,181	36	2,217	0	0	0	0
5	10.0 ha & above ..	25	0	3	3	106	96	3	99	0	0	0	0
	All Size Classes ..	**229**	**102**	**57**	**159**	**12,905**	**9,144**	**108**	**9,252**	**6**	**0**	**3**	**3**

Division : Latur **TABLE 6 *(Continued)*** *District : Nanded*
(Area in Hectares)

Sr. No.	Size Class	*Onion*				*Tomato*				*Brinjal*			
		No. of Holdings	Irrigated	Unirrigated	Total	No. of Holdings	Irrigated	Unirrigated	Total	No. of Holdings	Irrigated	Unirrigated	Total
1	2	144	145	146	147	148	149	150	151	152	153	154	155
1	Below 1.0 ha ..	26	2	3	5	48	2	0	2	33	2	3	5
2	1.0 to 2.0 ha ..	132	45	45	90	77	15	10	25	48	5	4	9
3	2.0 to 4.0 ha ..	101	38	40	78	32	12	5	17	70	7	5	12
4	4.0 to 10.0 ha ..	22	30	2	32	19	0	16	16	6	0	2	2
5	10.0 ha & above ..	0	0	0	0	0	0	0	0	0	0	0	0
	All Size Classes ..	**281**	**115**	**90**	**205**	**176**	**29**	**31**	**60**	**157**	**14**	**14**	**28**

Sr. No.	Size Class	*Lady's finger*				*Cabbage*				*Other Vegetables*			
		No. of Holdings	Irrigated	Unirrigated	Total	No. of Holdings	Irrigated	Unirrigated	Total	No. of Holdings	Irrigated	Unirrigated	Total
1	2	156	157	158	159	160	161	162	163	164	165	166	167
1	Below 1.0 ha ..	22	1	7	8	32	10	6	16	285	7	52	59
2	1.0 to 2.0 ha ..	34	7	2	9	51	36	10	46	460	26	142	168
3	2.0 to 4.0 ha ..	36	4	3	7	44	26	42	68	577	17	154	171
4	4.0 to 10.0 ha ..	18	0	17	17	19	28	29	57	399	14	222	236
5	10.0 ha & above ..	0	0	0	0	0	0	0	0	56	1	5	6
	All Size Classes ..	**110**	**12**	**29**	**41**	**146**	**100**	**87**	**187**	**1,777**	**65**	**575**	**640**

Sr. No.	Size Class	*Total Vegetables*				*Total Food Crops*				*Groundnut*			
		No. of Holdings	Irrigated	Unirrigated	Total	No. of Holdings	Irrigated	Unirrigated	Total	No. of Holdings	Irrigated	Unirrigated	Total
1	2	168	169	170	171	172	173	174	175	176	177	178	179
1	Below 1.0 ha ..	420	24	74	98	85,221	2,617	44,865	47,482	1,050	318	95	413
2	1.0 to 2.0 ha ..	719	134	213	347	1,24,522	6,190	1,22,538	1,28,728	1,961	663	355	1,018
3	2.0 to 4.0 ha ..	837	104	249	353	98,111	12,134	1,57,376	1,69,510	2,603	1,373	583	1,956
4	4.0 to 10.0 ha ..	477	72	288	360	41,685	11,798	1,27,363	1,39,161	2,397	365	2,711	3,976
5	10.0 ha & above ..	56	1	5	6	2,605	2,012	18,384	20,396	299	13	1,249	1,262
	All Size Classes ..	**2,509**	**335**	**829**	**1,164**	**3,52,144**	**34,751**	**4,70,526**	**5,05,277**	**8,310**	**2,732**	**4,993**	**7,725**

Division : Latur **TABLE 6 *(Continued)*** *District : Nanded*
(Area in Hectares)

Sr. No.	Size Class	*Til*				*Linseed*				*Coconut*			
		No. of Holdings	Irrigated	Unirrigated	Total	No. of Holdings	Irrigated	Unirrigated	Total	No. of Holdings	Irrigated	Unirrigated	Total
1	2	180	181	182	183	184	185	186	187	188	189	190	191
1	Below 1.0 ha ..	1,378	0	485	485	43	0	28	28	60	0	17	17
2	1.0 to 2.0 ha ..	2,357	1	857	8,58	165	0	144	144	118	2	62	64
3	2.0 to 4.0 ha ..	3,208	4	1,440	1,444	289	0	269	269	167	0	187	187
4	4.0 to 10.0 ha ..	2,465	13	1,584	1,597	148	2	169	171	101	0	87	87
5	10.0 ha & above ..	222	0	311	311	0	0	0	0	7	0	6	6
	All Size Classes ..	**9,630**	**18**	**4,677**	**4,695**	**645**	**2**	**610**	**612**	**453**	**2**	**359**	**361**

Sr. No.	Size Class	*Safflower*				*Other Oilseeds*				*Total Oilseeds*			
		No. of Holdings	Irrigated	Unirrigated	Total	No. of Holdings	Irrigated	Unirrigated	Total	No. of Holdings	Irrigated	Unirrigated	Total
1	2	192	193	194	195	196	197	198	199	200	201	202	203
1	Below 1.0 ha ..	533	0	173	173	1,337	38	414	452	4,209	356	1,212	1,568
2	1.0 to 2.0 ha ..	1,041	0	425	425	2,553	65	1,261	1,326	7,705	731	3,104	3,835
3	2.0 to 4.0 ha ..	678	5	396	401	2,951	182	1,405	1,587	8,899	1,564	4,280	5,844
4	4.0 to 10.0 ha ..	198	5	146	151	2,125	99	1,528	1,627	6,465	484	6,225	6,709
5	10.0 ha & above ..	22	0	34	34	194	20	367	387	651	33	1,967	2,000
	All Size Classes ..	**2,472**	**10**	**1,174**	**1,184**	**9,160**	**404**	**4,975**	**5,379**	**27,729**	**3,168**	**16,788**	**19,956**

Sr. No.	Size Class	*Cotton*				*Other Fibre Crops*				*Total Fibre Crops*			
		No. of Holdings	Irrigated	Unirrigated	Total	No. of Holdings	Irrigated	Unirrigated	Total	No. of Holdings	Irrigated	Unirrigated	Total
1	2	204	205	206	207	208	209	210	211	212	213	214	215
1	Below 1.0 ha ..	39,687	43	20,645	20,688	746	5	371	376	40,162	48	21,016	21,064
2	1.0 to 2.0 ha ..	84,513	89	76,933	77,022	1,255	3	483	486	84,845	92	77,416	77,508
3	2.0 to 4.0 ha ..	76,218	180	1,08,943	1,09,123	1,768	1	588	589	76,473	181	1,09,531	1,09,712
4	4.0 to 10.0 ha ..	34,143	297	87,520	87,817	1,376	3	754	757	34,327	300	88,274	88,574
5	10.0 ha & above ..	1,835	25	9,318	9,343	56	0	42	42	1,846	25	9,360	9,385
	All Size Classes ..	**2,36,396**	**634**	**3,03,359**	**3,03,993**	**5,201**	**12**	**2,238**	**2,250**	**2,37,653**	**646**	**3,05,597**	**3,06,243**

Division :Latur

TABLE 6 *(Continued)*

District : Nanded
(Area in Hectares)

Sr. No.	Size Class	*Tobacco*				*Other Drugs & Narcotics*				*Total Drugs & Narcotics*			
		No. of Holdings	Irrigated	Unirrigated	Total	No. of Holdings	Irrigated	Unirrigated	Total	No. of Holdings	Irrigated	Unirrigated	Total
1	2	216	217	218	219	220	221	222	223	224	225	226	227
1	Below 1.0 ha ..	0	0	0	0	0	0	0	0	0	0	0	0
2	1.0 to 2.0 ha ..	12	0	3	0	0	0	0	0	12	0	3	3
3	2.0 to 4.0 ha ..	16	9	3	12	0	0	0	0	16	9	3	12
4	4.0 to 10.0 ha ..	7	0	0	0	5	0	2	2	12	0	2	2
5	10.0 ha & above ..	0	0	0	0	0	0	0	0	0	0	0	0
	All Size Classes ..	**35**	**9**	**6**	**15**	**5**	**0**	**2**	**2**	**40**	**9**	**8**	**17**

Sr. No.	Size Class	*Green Manure*				*Fodder Crops*				*Other Non-food Crops*			
		No. of Holdings	Irrigated	Unirrigated	Total	No. of Holdings	Irrigated	Unirrigated	Total	No. of Holdings	Irrigated	Unirrigated	Total
1	2	228	229	230	231	232	233	234	235	236	237	238	239
1	Below 1.0 ha ..	9	0	1	1	289	7	42	49	72	0	32	32
2	1.0 to 2.0 ha ..	16	0	6	6	309	11	109	120	92	0	34	54
3	2.0 to 4.0 ha ..	9	2	0	2	212	15	103	118	51	4	30	34
4	4.0 to 10.0 ha ..	0	0	0	0	29	15	13	28	14	0	15	15
5	10.0 a & above ..	0	0	0	0	5	2	0	2	0	0	0	0
	All Size Classes ..	**34**	**2**	**7**	**9**	**844**	**50**	**267**	**317**	**229**	**4**	**131**	**135**

Sr. No.	Size Class	*Total Non-food Crops*				*Kharif Jowar*				*Rabi Jowar*			
		No. of Holdings	Irrigated	Unirrigated	Total	No. of Holdings	Irrigated	Unirrigated	Total	No. of Holdings	Irrigated	Unirrigated	Total
1	2	240	241	242	243	244	245	246	247	248	249	250	251
1	Below 1.0 ha ..	43,594	411	22,303	22,714	57,108	266	29,003	29,269	8,354	24	4,239	4,263
2	1.0 to 2.0 ha ..	88,267	834	80,692	81,526	92,739	327	77,434	77,761	11,038	104	10,205	10,309
3	2.0 to 4.0 ha ..	79,362	1,775	1,13,947	1,15,722	78,482	487	95,558	96,045	9,975	142	13,166	13,308
4	4.0 to 10.0 ha ..	36,193	799	94,529	95,328	37,850	642	75,729	76,371	4,404	133	9,112	9,245
5	10.0 ha & above ..	2,134	60	11,327	11,387	2,456	93	10,265	10,358	318	1	1,285	1,286
	All Size Classes ..	**2,49,550**	**3,879**	**3,22,798**	**3,26,677**	**2,68,635**	**1,815**	**2,87,989**	**2,89,804**	**34,089**	**404**	**38,007**	**38,411**

AGRICULTURAL CENSUS 1990-91, MAHARASHTRA STATE

Division : Latur

TABLE 1

Number and Area of Operational Holdings

District : Usmanabad
(Area in Hectares)

Sr. No.	Size Class	Individual Holdings		Joint Holdings		Institutional Holdings		Total Holdings		Average size of a Holding			
		No.	Area	No.	Area	No.	Area	No.	Area	Individual holding	Joint holding	Institutional holding	Total holding
1	2	3	4	5	6	7	8	9	10	11	12	13	14
1	Below 1.0 ha ..	33,865	21,426	3,709	1,266	847	638	38,421	23,330	0.63	0.34	0.75	0.60
2	1.0 to 2.00 ha ..	62,918	92,397	2,242	3,305	38	56	65,198	95,758	1.46	1.47	1.47	1.46
3	2.0 to 4.00 ha ..	58,528	1,62,685	3,219	9,189	41	115	61,788	1,71,989	2.77	2.85	2.80	2.78
4	4.0 to 10.0 ha ..	40,911	2,43,057	3,300	20,786	57	369	44,268	2,64,212	5.94	6.29	6.47	5.96
5	10.0 ha & above ..	5,751	79,675	1,171	18,268	84	2,948	7,006	1,00,891	13.85	15.60	35.09	14.40
	All Size Classes ..	**2,01,973**	**5,99,240**	**13,641**	**52,814**	**1,067**	**4,126**	**2,16,681**	**6,56,180**	**2.96**	**3.87**	**3.86**	**3.02**

Division : Latur

TABLE 2

Estimated Number and Area of Operational Holdings by Tenancy Status

District : Usmanabad
(Area in Hectares)

Sr. No.	Size Class	Total Holdings		Wholly owned and Self-operated holdings		Wholly Leased-in Holdings		Wholly Otherwise Operated Holdings		Partly Owned, Partly Leased-in & Partly Otherwise operated Holdings				
											Owened	Leased-in	Otherwise Operated	Total
		No.	Area	No.	Area	No.	Area	No.	Area	No.	Area	Area	Area	Area
1	2	3	4	5	6	7	8	9	10	11	12	13	14	15
1	Below 1.0 ha ..	38,421	23,330	38,399	23,322	13	3	6	3	3	2	0	0	2
2	1.0 to 2.0 ha ..	65,198	95,758	65,168	95,710	13	23	17	25	0	0	0	0	0
3	2.0 to 4.0 ha ..	61,788	1,71,989	61,762	1,71,910	0	0	0	0	26	53	9	17	79
4	4.0 to 10.0 ha ..	44,268	2,64,212	44,173	2,63,581	46	277	3	20	46	148	119	67	334
5	10.0 ha & above ..	7,006	1,00,891	6,965	1,00,264	0	0	7	82	34	321	75	149	545
	All Size Classes ..	**2,16,681**	**6,56,180**	**2,16,467**	**6,54,787**	**72**	**303**	**33**	**130**	**109**	**524**	**203**	**233**	**960**

Note : Col. 15 = Cols. 12 + 13 + 14

Division : Latur

TABLE 3

Estimated Area under different Land Use

District : Usmanabad
(Area in Hectares)

Sr. No.	Size Class	Total Holdings		Net Area Sown	Area Under Current Fallows	*Net Cultivated Area* (Col. 5+6)	Other Uncultivated Land Excluding Fallow Land	Fallow Land Other than Current Fallows	Culturable Waste Land	*Total Uncultivated Land* (Col. 8+9+10)	*Land not Available for Cultivation*
		No.	Area								
1	2	3	4	5	6	7	8	9	10	11	12
1	Below 1.0 ha ..	38,421	23,330	22,326	649	22,975	10	93	78	181	176
2	1.0 to 2.0 ha ..	65,198	95,758	90,805	3,117	93,922	17	535	667	1,219	617
3	2.0 to 4.0 ha ..	61,788	1,71,989	1,61,015	5,765	1,66,780	84	1,607	1,742	3,433	1,776
4	4.0 to 10.0 ha ..	44,268	2,64,212	2,38,589	12,181	2,50,770	300	4,893	4,487	9,680	3,762
5	10.0 ha & above ..	7,006	1,00,891	81,014	10,056	91,070	133	3,527	3,795	7,455	2,366
	All Size Classes ..	**2,16,681**	**6,56,180**	**5,93,749**	**31,768**	**6,25,517**	**544**	**10,655**	**10,769**	**21,968**	**8,697**

Note : Col. 7 = Cols. 5 + 6 Col. 11 = Cols. 8 + 9 + 10

Division : Latur

TABLE 4

Estimated Number of Operational Holdings by Irrigation Status

District : Usmanabad

(Area in Hectares)

Sr. No.	Size Class	Total Holdings		Wholly Irrigated Holdings		Wholly Unirrigated Holdings		Partly Irrigated Holdings			Holdings Receiving Irrigation	
		No.	Area	No.	Area	No.	Area	No.	Total Area	Irrigated Area	No.	Net Irri. Area
1	2	3	4	5	6	7	8	9	10	11	12	13
1	Below 1.0 ha ..	38,421	23,330	1,740	887	33,475	20,264	1,671	1,175	524	3,411	1,411
2	1.0 to 2.0 ha ..	65,198	95,758	1,407	1,731	56,771	79,637	6,579	9,437	3,515	7,986	5,246
3	2.0 to 4.0 ha ..	61,788	1,71,989	1,339	3,452	51,234	1,33,455	8,932	24,108	7,298	10,271	10,750
4	4.0 to 10.0 ha ..	44,268	2,64,212	204	950	32,591	1,74,864	11,315	62,775	15,449	11,519	16,399
5	10.0 ha & above ..	7,006	1,00,891	44	363	4,910	57,580	2,002	23,071	4,303	2,046	4,666
	All Size Classes ..	**2,16,681**	**6,56,180**	**4,734**	**7,383**	**1,78,981**	**4,65,800**	**30,499**	**1,20,566**	**31,089**	**35,233**	**38,472**

Division : Latur

TABLE 5(A)

Estimated Number of Operational Holdings, receiving Irrigation and Area Irrigated by Different Sources

District : Usmanabad

(Area in Hectares)

Sr. No.	Size Class	Total Holdings		Canals		Tanks		Wells		Tubewells		Other Sources		Exclusive No. of Irrigated Holdings	Net Irrigated Area
		No.	Area	No.	Area	No.	Area	No.	Area	No.	Area	No.	Area		
1	2	3	4	5	6	7	8	9	10	11	12	13	14	15	16
1	Below 1.0 ha ..	38,421	23,330	699	279	45	27	2,437	996	14	8	218	101	3,411	1,411
2	1.0 to 2.0 ha ..	65,198	95,758	1,394	707	219	211	6,119	4,058	41	38	231	232	7,986	5,246
3	2.0 to 4.0 ha ..	61,788	1,71,989	883	631	262	298	8,793	9,285	31	51	314	485	10,271	10,750
4	4.0 to 10.0 ha ..	44,268	2,64,212	605	429	151	164	10,388	15,022	78	182	333	602	11,519	16,399
5	10.0 ha & above ..	7,006	1,00,891	68	62	9	19	1,847	4,119	30	74	122	392	2,046	4,666
	All Size Classes ..	**2,16,681**	**6,56,180**	**3,649**	**2,108**	**686**	**719**	**29,584**	**33,480**	**194**	**353**	**1,218**	**1,812**	**35,233**	**38,472**

Division : Latur

TABLE 5(B)

Estimated Number of Wells and Tubewells

District : Usmanabad

(Area in Hectares)

Sr. No.	Size Class	Total Holdings		Number of Wells					Number of Tubewells		
				In Use				Not in Use			
				With Pumpsets			Without Pumpsets				
		No.	Area	Electric	Diesel	Total			Electric	Diesel	Total
1	2	3	4	5	6	7	8	9	10	11	12
1	Below 1.0 ha ..	38,421	23,330	1,770	6	1,776	0	114	14	0	14
2	1.0 to 2.0 ha ..	65,198	95,758	4,415	10	4,425	0	362	41	0	41
3	2.0 to 4.0 ha ..	61,788	1,71,989	6,026	13	6,039	11	670	31	0	31
4	4.0 to 10.0 ha ..	44,268	2,64,212	7,458	16	7,474	11	1,025	99	0	99
5	10.0 ha & above ..	7,006	1,00,891	1,388	9	1,397	7	287	30	0	30
	All Size Classes ..	**2,16,681**	**6,56,180**	**21,057**	**54**	**21,111**	**29**	**2,458**	**215**	**0**	**215**

Division : Latur

TABLE 6

Estimated Irrigated and Unirrigated Area under Different Crops

District : Usmanabad

(Area in Hectares)

Sr. No.	Size Class	Total Holdings		Gross Cropped Area			*Rice*			
		No.	Area	Irrigated	Unirrigated	Total	No. of Holdings	Irrigated	Unirrigated	Total
1	2	3	4	5	6	7	8	9	10	11
1	Below 1.0 ha ..	38,421	23,330	1,716	29,929	31,645	2,923	35	990	1,025
2	1.0 to 2.0 ha ..	65,198	95,758	6,063	1,04,607	1,10,670	5,510	146	2,689	2,835
3	2.0 to 4.0 ha ..	61,788	1,71,989	12,970	1,76,855	1,89,825	7,494	182	4,486	4,668
4	4.0 to 10.0 ha ..	44,268	2,64,212	19,185	2,46,696	2,65,881	8,387	370	6,235	6,605
5	10.0 ha & above ..	7,006	1,00,891	5,578	84,760	90,338	1,829	115	2,069	2,184
	All Size Classes ..	**2,16,681**	**6,56,180**	**45,512**	**6,42,847**	**6,88,359**	**26,143**	**848**	**16,469**	**17,317**

TABLE 6 *(Continued)*

Sr. No.	Size Class	*Jowar **				*Bajri*				*Nagli*			
		No. of Holdings	Irrigated	Unirrigated	Total	No. of Holdings	Irrigated	Unirrigated	Total	No. of Holdings	Irrigated	Unirrigated	Total
1	2	12	13	14	15	16	17	18	19	20	21	22	23
1	Below 1.0 ha ..	27,788	365	20,525	20,890	1,234	0	398	398	360	0	120	120
2	1.0 to 2.0 ha ..	52,429	1,276	63,815	65,091	3,506	12	1,991	2,003	1,180	0	636	636
3	2.0 to 4.0 ha ..	52,032	2,385	1,01,804	1,04,189	5,767	42	4,966	5,008	800	0	670	670
4	4.0 to 10.0 ha ..	38,721	3,269	1,32,012	1,35,281	6,578	68	6,732	6,800	801	0	1,260	1,260
5	10.0 ha & above ..	6,151	970	43,434	44,404	1,402	18	2,400	2,418	130	0	327	327
	All Size Classes ..	**1,77,121**	**8,265**	**3,61,590**	**3,69,855**	**18,487**	**140**	**16,487**	**16,627**	**3,271**	**0**	**3,013**	**3,013**

Note : * = Break up of Jowar in Kharif Jowar, Rabi Jowar. Refer Col. no. 244 to 251.

Sr. No.	Size Class	*Wheat*				*Other Cereals*				*Total Cereals*			
		No. of Holdings	Irrigated	Unirrigated	Total	No. of Holdings	Irrigated	Unirrigated	Total	No. of Holdings	Irrigated	Unirrigated	Total
1	2	24	25	26	27	28	29	30	31	32	33	34	35
1	Below 1.0 ha ..	2,027	140	556	696	1,044	29	189	218	31,003	569	22,778	23,347
2	1.0 to 2.0 ha ..	5,065	523	1,926	2,449	1,265	46	598	644	56,002	2,003	71,655	73,658
3	2.0 to 4.0 ha ..	8,103	1,605	3,846	5,451	1,904	73	1,126	1,199	55,936	4,287	1,16,898	1,21,185
4	4.0 to 10.0 ha ..	9,781	2,723	6,809	9,532	2,469	75	2,199	2,274	42,189	6,505	1,55,247	1,61,752
5	10.0 ha & above ..	2,039	884	2,909	3,793	614	1	1,139	1,140	6,667	1,988	52,278	54,266
	All Size Classes ..	**27,015**	**5,875**	**16,046**	**21,921**	**7,296**	**224**	**5,251**	**5,475**	**1,91,797**	**15,352**	**4,18,856**	**4,34,208**

Division : Latur **TABLE 6 *(Continued)*** *District : Usmanabad*
(Area in Hectares)

Sr. No.	Size Class	*Gram*				*Tur*				*Udid*			
		No. of Holdings	Irrigated	Unirrigated	Total	No. of Holdings	Irrigated	Unirrigated	Total	No. of Holdings	Irrigated	Unirrigated	Total
1	2	36	37	38	39	40	41	42	43	44	45	46	47
1	Below 1.0 ha ..	1,183	14	319	333	8,665	10	2,932	2,942	1,535	2	758	760
2	1.0 to 2.0 ha ..	3,734	149	1,337	1,486	27,147	42	15,275	15,317	4,222	2	3,186	3,188
3	2.0 to 4.0 ha ..	6,693	230	3,152	3,382	31,479	124	26,610	26,734	6,125	22	5,904	5,926
4	4.0 to 10.0 ha ..	7,648	452	5,421	5,873	28,190	236	37,295	37,531	7,259	17	9,359	9,376
5	10.0 ha & above ..	1,935	139	2,630	2,769	5,416	7	13,560	13,567	1,454	2	3,230	3,232
All Size Classes ..		**21,193**	**984**	**12,859**	**13,843**	**1,00,897**	**419**	**95,672**	**96,091**	**20,595**	**45**	**22,437**	**22,482**

Sr. No.	Size Class	*Mug*				*Other Pulses*				*Total Pulses*			
		No. of Holdings	Irrigated	Unirrigated	Total	No. of Holdings	Irrigated	Unirrigated	Total	No. of Holdings	Irrigated	Unirrigated	Total
1	2	48	49	50	51	52	53	54	55	56	57	58	59
1	Below 1.0 ha ..	769	0	250	250	245	0	62	62	11,429	26	4,321	4,347
2	1.0 to 2.0 ha ..	1,868	5	884	889	780	4	351	355	32,600	202	21,033	21,235
3	2.0 to 4.0 ha ..	3,027	72	1,698	1,770	1,291	0	958	958	38,134	448	38,322	38,770
4	4.0 to 10.0 ha ..	3,366	32	2,996	3,028	1,957	14	2,336	2,350	33,016	751	57,407	58,158
5	10.0 ha & above ..	736	0	816	816	654	0	1,546	1,546	5,935	148	21,782	21,930
All Size Classes ..		**9,766**	**109**	**6,644**	**6,753**	**4,927**	**18**	**5,253**	**5,271**	**1,21,114**	**1,575**	**1,42,865**	**1,44,440**

218

Sr. No.	Size Class	*Total Foodgrains*				*Sugarcane*				*Chillies*			
		No. of Holdings	Irrigated	Unirrigated	Total	No. of Holdings	Irrigated	Unirrigated	Total	No. of Holdings	Irrigated	Unirrigated	Total
1	2	60	61	62	63	64	65	66	67	68	69	70	71
1	Below 1.0 ha ..	34,568	595	27,099	27,694	0	0	0	0	0	0	0	0
2	1.0 to 2.0 ha ..	61,930	2,205	92,688	94,893	0	0	0	0	0	0	0	0
3	2.0 to 4.0 ha ..	60,084	4,735	1,55,220	1,59,955	0	0	0	0	0	0	0	0
4	4.0 to 10.0 ha ..	44,004	7,256	2,12,654	2,19,910	0	0	0	0	0	0	0	0
5	10.0 ha & above ..	6,938	2,136	74,060	76,196	0	0	0	0	0	0	0	0
All Size Classes ..		**2,07,524**	**16,927**	**5,61,721**	**5,78,648**	**0**	**0**	**0**	**0**	**0**	**0**	**0**	**0**

Please see Supplement for Sugarcane & Chillies Crops. (District level corrected data)

23

Division : Latur **TABLE 6 *(Continued)*** *District : Usmanabad*
(Area in Hectares)

Sr. No.	Size Class	*Ginger*				*Turmeric*				[illegible]			
		No. of Holdings	Irrigated	Unirrigated	Total	No. of Holdings	Irrigated	Unirrigated	Total	No. of Holdings	Irrigated	Unirrigated	Total
1	2	72	73	74	75	76	77	78	79	80	81	82	83
1	Below 1.0 ha ..	16	1	0	1	114	20	0	20	0	0	0	0
2	1.0 to 2.0 ha ..	0	0	0	0	144	22	0	22	0	0	0	0
3	2.0 to 4.0 ha ..	8	5	0	5	268	77	0	77	0	0	0	0
4	4.0 to 10.0 ha ..	0	0	0	0	287	71	0	71	0	0	0	0
5	10.0 ha & above ..	0	0	0	0	40	38	0	38	0	0	0	0
All Size Classes ..		**24**	**6**	**0**	**6**	**853**	**228**	**0**	**228**	**0**	**0**	**0**	**0**

Sr. No.	Size Class	*Garlic*				*Coriander*				*Other Condiments and Spices*			
		No. of Holdings	Irrigated	Unirrigated	Total	No. of Holdings	Irrigated	Unirrigated	Total	No. of Holdings	Irrigated	Unirrigated	Total
1	2	84	85	86	87	88	89	90	91	92	93	94	95
1	Below 1.0 ha ..	0	0	0	0	648	1	165	166	3	0	1	1
2	1.0 to 2.0 ha ..	38	6	6	12	1,290	6	566	572	6	0	2	2
3	2.0 to 4.0 ha ..	59	3	17	20	1,722	14	896	910	0	0	0	0
4	4.0 to 10.0 ha ..	57	13	17	30	1,464	12	1,240	1,252	18	0	4	4
5	10.0 ha & above ..	24	5	15	20	151	0	150	150	0	0	0	0
All Size Classes ..		**178**	**27**	**55**	**82**	**5,275**	**33**	**3,017**	**3,050**	**27**	**0**	**7**	**7**

219

Sr. No.	Size Class	*Total Condiments and Spices*				*Mango*				*Citrus Fruits*			
		No. of Holdings	Irrigated	Unirrigated	Total	No. of Holdings	Irrigated	Unirrigated	Total	No. of Holdings	Irrigated	Unirrigated	Total
1	2	96	97	98	99	100	101	102	103	104	105	106	107
1	Below 1.0 ha ..	1,026	35	195	230	18	0	0	0	30	6	0	6
2	1.0 to 2.0 ha ..	2,051	94	644	738	30	0	19	19	64	40	0	40
3	2.0 to 4.0 ha ..	2,855	213	1,023	1,236	35	0	1	1	95	82	0	82
4	4.0 to 10.0 ha ..	2,539	306	1,432	1,738	38	0	32	32	47	56	0	56
5	10,0 ha & above ..	308	70	197	267	27	0	15	15	20	19	0	19
All Size Classes ..		**8,779**	**718**	**3,491**	**4,209**	**148**	**0**	**67**	**67**	**256**	**203**	**0**	**203**

Division : Latur

TABLE 6 *(Continued)*

District : Usmanabad
(Area in Hectares)

Sr. No.	Size Class	*Banana*				*Grapes*				*Pomegranate*			
		No. of Holdings	Irrigated	Unirrigated	Total	No. of Holdings	Irrigated	Unirrigated	Total	No. of Holdings	Irrigated	Unirrigated	Total
1	2	108	109	110	111	112	113	114	115	116	117	118	119
1	Below 1.0 ha ..	13	2	0	2	39	8	0	8	6	3	0	3
2	1.0 to 2.0 ha ..	53	18	0	18	56	26	0	26	28	13	0	13
3	2.0 to 4.0 ha ..	100	35	0	35	112	48	0	48	58	25	8	33
4	4.0 to 10.0 ha ..	114	96	0	96	235	166	0	166	83	32	76	108
5	10.0 ha & above ..	11	4	0	4	37	33	0	33	4	46	0	46
	All Size Classes ..	**291**	**155**	**0**	**155**	**479**	**281**	**0**	**281**	**179**	**119**	**84**	**203**

Sr. No.	Size Class	*Papaya*				*Guava*				*Cashewnut*			
		No. of Holdings	Irrigated	Unirrigated	Total	No. of Holdings	Irrigated	Unirrigated	Total	No. of Holdings	Irrigated	Unirrigated	Total
1	2	120	121	122	123	124	125	126	127	128	129	130	131
1	Below 1.0 ha ..	0	0	0	0	10	1	0	1	0	0	0	0
2	1.0 to 2.0 ha ..	0	0	0	0	12	4	0	4	0	0	0	0
3	2.0 to 4.0 ha ..	11	3	0	3	22	2	34	36	0	0	0	0
4	4.0 to 10.0 ha ..	18	16	0	16	24	3	0	3	0	0	0	0
5	10.0 ha & above ..	4	0	0	0	0	0	0	0	0	0	0	0
	All Size Classes ..	**33**	**19**	**0**	**19**	**68**	**10**	**34**	**44**	**0**	**0**	**0**	**0**

Sr. No.	Size Class	*Qther Fruit Crops*				*Total Fruit Crops*				*Potato*			
		No. of Holdings	Irrigated	Unirrigated	Total	No. of Holdings	Irrigated	Unirrigated	Total	No. of Holdings	Irrigated	Unirrigated	Total
1	2	132	133	134	135	136	137	138	139	140	141	142	143
1	Below 1.0 ha ..	51	2	3	5	149	22	3	25	6	0	5	5
2	1.0 to 2.0 ha ..	65	49	21	70	311	150	40	190	0	0	0	0
3	2.0 to 4.0 ha ..	61	37	11	48	452	232	54	286	0	0	0	0
4	4.0 to 10.0 ha ..	40	66	0	66	529	435	108	543	10	1	0	1
5	10.0 ha & above ..	11	8	2	10	113	110	17	127	0	0	0	0
	All Size Classes ..	**228**	**162**	**37**	**199**	**1,554**	**949**	**222**	**1,171**	**16**	**1**	**5**	**6**

Division : Latur

TABLE 6 *(Continued)*

District : Usmanabad
(Area in Hectares)

Sr. No.	Size Class	*Onion*				*Tomato*				*Brinjal*			
		No. of Holdings	Irrigated	Unirrigated	Total	No. of Holdings	Irrigated	Unirrigated	Total	No. of Holdings	Irrigated	Unirrigated	Total
1	2	144	145	146	147	148	149	150	151	152	153	154	155
1	Below 1.0 ha ..	75	9	4	13	0	0	0	0	72	8	3	11
2	1.0 to 2.0 ha ..	156	21	10	31	42	3	2	5	72	8	3	11
3	2.0 to 4.0 ha ..	225	74	35	109	73	6	5	11	90	19	8	27
4	4.0 to 10.0 ha ..	186	63	35	98	36	3	15	18	100	17	54	71
5	10.0 ha & above ..	28	2	18	20	7	0	1	1	7	0	1	1
	All Size Classes ..	**670**	**169**	**102**	**271**	**158**	**12**	**23**	**35**	**341**	**52**	**69**	**121**

Sr. No.	Size Class	*Lady's finger*				*Cabbage*				*Other Vegetables*			
		No. of Holdings	Irrigated	Unirrigated	Total	No. of Holdings	Irrigated	Unirrigated	Total	No. of Holdings	Irrigated	Unirrigated	Total
1	2	156	157	158	159	160	161	162	163	164	165	166	167
1	Below 1.0 ha ..	9	2	0	2	10	3	0	3	168	14	7	21
2	1.0 to 2.0 ha ..	19	1	2	3	25	6	15	21	107	9	6	15
3	2.0 to 4.0 ha ..	47	2	5	7	9	7	1	8	149	28	8	36
4	4.0 to 10.0 ha ..	19	2	1	3	24	1	15	16	149	24	17	41
5	10.0 ha & above ..	7	1	0	1	9	47	0	47	8	1	0	1
	All Size Classes ..	**101**	**8**	**8**	**16**	**77**	**64**	**31**	**95**	**581**	**76**	**38**	**114**

Sr. No.	Size Class	*Total Vegetables*				*Total Food Crops*				*Groundnut*			
		No. of Holdings	Irrigated	Unirrigated	Total	No. of Holdings	Irrigated	Unirrigated	Total	No. of Holdings	Irrigated	Unirrigated	Total
1	2	168	169	170	171	172	173	174	175	176	177	178	179
1	Below 1.0 ha ..	307	36	19	55	35,547	1,306	27,316	28,622	1,675	368	344	712
2	1.0 to 2.0 ha ..	309	48	38	86	62,620	4,656	93,410	98,066	3,940	1,070	1,227	2,297
3	2.0 to 4.0 ha ..	412	136	62	198	60,429	10,463	1,56,359	1,66,822	5,436	1,947	2,412	4,359
4	4.0 to 10.0 ha ..	376	111	137	248	44,052	16,185	2,14,331	2,30,516	6,339	2,416	5,870	8,286
5	10.0 ha & above ..	52	51	20	71	6,953	4,797	74,294	79,091	1,207	710	2,546	3,256
	All Size Classes ..	**1,456**	**382**	**276**	**658**	**2,09,601**	**37,407**	**5,65,710**	**6,03,117**	**18,597**	**6,511**	**12,399**	**18,910**

Division : Latur

TABLE 6 *(Continued)*

District : Usmanabad
(Area in Hectares)

Sr. No.	Size Class	*Til*				*Linseed*				*Coconut*			
		No. of Holdings	Irrigated	Unirrigated	Total	No. of Holdings	Irrigated	Unirrigated	Total	No. of Holdings	Irrigated	Unirrigated	Total
1	**2**	**180**	**181**	**182**	**183**	**184**	**185**	**186**	**187**	**188**	**189**	**190**	**191**
1	Below 1.0 ha ..	461	0	173	173	138	0	36	36	34	4	5	9
2	1.0 to 2.0 ha ..	986	2	600	602	517	12	233	245	174	7	58	65
3	2.0 to 4.0 ha ..	1,236	12	908	920	628	19	304	323	356	13	142	155
4	4.0 to 10.0 ha ..	1,366	25	1,298	1,323	684	6	376	382	524	81	400	481
5	10.0 ha & above ..	153	2	244	246	66	0	58	58	62	0	118	118
	All Size Classes ..	**4,202**	**41**	**3,223**	**3,264**	**2,033**	**37**	**1,007**	**1,044**	**1,150**	**105**	**723**	**828**

Sr. No.	Size Class	*Safflower*				*Other Oilseeds*				*Total Oilseeds*			
		No. of Holdings	Irrigated	Unirrigated	Total	No. of Holdings	Irrigated	Unirrigated	Total	No. of Holdings	Irrigated	Unirrigated	Total
1	**2**	**192**	**193**	**194**	**195**	**196**	**197**	**198**	**199**	**200**	**201**	**202**	**203**
1	Below 1.0 ha ..	789	0	122	122	3,443	33	1,511	1,544	6,109	405	2,191	2,596
2	1.0 to 2.0 ha ..	2,568	27	755	782	9,895	249	6,616	6,865	16,192	1,367	9,489	10,856
3	2.0 to 4.0 ha ..	3,631	36	1,327	1,363	13,865	470	12,351	12,821	21,517	2,497	17,444	19,941
4	4.0 to 10.0 ha ..	3,644	46	2,406	2,452	13,752	377	18,677	19,054	21,075	2,951	29,027	31,978
5	10.0 ha & above ..	713	19	1,026	1,045	2,136	50	5,414	5,464	3,541	781	9,406	10,187
	All Size Classes ..	**11,345**	**128**	**5,636**	**5,764**	**43,091**	**1,179**	**44,569**	**45,748**	**68,434**	**8,001**	**67,557**	**75,558**

Sr. No.	Size Class	*Cotton*				*Other Fibre Crops*				*Total Fibre Crops*			
		No. of Holdings	Irrigated	Unirrigated	Total	No. of Holdings	Irrigated	Unirrigated	Total	No. of Holdings	Irrigated	Unirrigated	Total
1	**2**	**204**	**205**	**206**	**207**	**208**	**209**	**210**	**211**	**212**	**213**	**214**	**215**
1	Below 1.0 ha ..	440	0	348	348	64	0	16	16	504	0	364	364
2	1.0 to 2.0 ha ..	922	4	1,274	1,278	461	14	329	343	1,383	18	1,603	1,621
3	2.0 to 4.0 ha ..	1,147	0	2,279	2,279	486	0	526	526	1,623	0	2,805	2,805
4	4.0 to 10.0 ha ..	856	0	2,341	2,341	468	4	676	680	1,314	4	3,017	3,021
5	10.0 ha & above ..	138	0	691	691	77	0	198	198	215	0	889	889
	All Size Classes ..	**3,503**	**4**	**6,933**	**6,937**	**1,556**	**18**	**1,745**	**17,63**	**5,039**	**22**	**8,678**	**8,700**

Division : Latur

TABLE 6 *(Continued)*

District : Usmanabad
(Area in Hectares)

Sr. No.	Size Class	*Tobacco*				*Other Drugs & Narcotics*				*Total Drugs & Narcotics*			
		No. of Holdings	Irrigated	Unirrigated	Total	No. of Holdings	Irrigated	Unirrigated	Total	No. of Holdings	Irrigated	Unirrigated	Total
1	**2**	**216**	**217**	**218**	**219**	**220**	**221**	**222**	**223**	**224**	**225**	**226**	**227**
1	Below 1.0 ha ..	7	0	0	0	6	0	0	0	13	0	0	0
2	1.0 to 2.0 ha ..	0	0	0	0	6	0	3	3	6	0	3	3
3	2.0 to 4.0 ha ..	7	0	26	26	19	0	13	13	26	0	39	39
4	4.0 to 10.0 ha ..	6	0	0	0	0	0	0	0	6	0	0	0
5	10.0 ha & above ..	0	0	0	0	16	0	12	12	16	0	12	12
	All Size Classes ..	**20**	**0**	**26**	**26**	**47**	**0**	**28**	**28**	**67**	**0**	**54**	**54**

Sr. No.	Size Class	*Green Manure*				*Fodder Crops*				*Other Non-food Crops*			
		No. of Holdings	Irrigated	Unirrigated	Total	No. of Holdings	Irrigated	Unirrigated	Total	No. of Holdings	Irrigated	Unirrigated	Total
1	**2**	**228**	**229**	**230**	**231**	**232**	**233**	**234**	**235**	**236**	**237**	**238**	**239**
1	Below 1.0 ha ..	6	5	0	5	34	5	10	15	95	0	48	48
2	1.0 to 2.0 ha ..	6	0	4	4	115	21	15	36	250	1	87	88
3	2.0 to 4.0 ha ..	25	2	4	6	115	10	42	52	190	0	166	166
4	4.0 to 10.0 ha ..	17	15	2	17	105	42	28	70	267	3	293	296
5	10.0 a & above ..	0	0	0	0	18	0	36	36	33	0	123	123
	All Size Classes ..	**54**	**22**	**10**	**32**	**387**	**78**	**131**	**209**	**835**	**4**	**717**	**721**

Sr. No.	Size Class	*Total Non-food Crops*				*Kharif Jowar*				*Rabi Jowar*			
		No. of Holdings	Irrigated	Unirrigated	Total	No. of Holdings	Irrigated	Unirrigated	Total	No. of Holdings	Irrigated	Unirrigated	Total
1	**2**	**240**	**241**	**242**	**243**	**244**	**245**	**246**	**247**	**248**	**249**	**250**	**251**
1	Below 1.0 ha ..	6,693	410	2,613	3,023	18,005	33	8,828	8,861	12,551	332	11,697	12,029
2	1.0 to 2.0 ha ..	17,638	1,407	11.197	12,604	36,678	173	33,277	33,450	29,873	1,103	30,538	31,641
3	2.0 to 4.0 ha ..	23,001	2,507	20,496	23,003	36,409	160	52,276	52,436	34,089	2,225	49,528	51,753
4	4.0 to 10.0 ha ..	22,055	3,000	32,365	35,365	28,675	294	67,775	68,069	29,424	2,975	64,237	67,212
5	10.0 ha & above ..	3,709	781	10,466	11,247	5,023	199	23,650	23,849	5,577	771	19,784	20,555
	All Size Classes ..	**73,096**	**8,105**	**77,137**	**85,242**	**1,24,790**	**859**	**1,85,806**	**1,86,665**	**2,24,473**	**7,406**	**1,75,784**	**1,83,190**

AGRICULTURAL CENSUS 1990-91, MAHARASHTRA STATE

Division : Latur

TABLE 1

Number and Area of Operational Holdings

District : Latur

(Area in Hectares)

Sr. No.	Size Class	Individual Holdings		Joint Holdings		Institutional Holdings		Total Holdings		Average size of a Holding			
		No.	Area	No.	Area	No.	Area	No.	Area	Individual holding	Joint holding	Institutional holding	Total holding
1	2	3	4	5	6	7	8	9	10	11	12	13	14
1	Below 1.0 ha ..	37,969	26,025	1883	894	55	33	39,907	26,952	0.68	0.47	0.60	0.67
2	1.0 to 2.00 ha ..	73,845	1,07,433	1,676	2,441	41	60	75,562	1,09,934	1.45	1.45	1.46	1.45
3	2.0 to 4.00 ha ..	66,291	1,84,472	1,930	5,439	48	136	68,269	1,90,047	2.78	2.81	2.83	2.78
4	4.0 to 10.0 ha ..	41,442	2,42,104	1,576	9,584	82	524	43,100	2,52,212	5.84	6.08	6.39	5.85
5	10.0 ha & above ..	4,680	61,195	345	4,834	41	1,061	5,066	67,090	13.07	14.01	25.87	13.24
	All Size Classes ..	**2,24,227**	**6,21,229**	**7,410**	**23,192**	**267**	**1,814**	**2,31,904**	**6,46,235**	**2.77**	**3.12**	**6.79**	**2.78**

Division : Latur

TABLE 2

Estimated Number and Area of Operational Holdings by Tenancy Status

District :Latur

(Area in Hectares)

Sr. No.	Size Class	Total Holdings		Wholly owned and Self-operated holdings		Wholly Leased-in Holdings		Wholly Otherwise Operated Holdings		Partly Owned, Partly Leased-in & Partly Otherwise operated Holdings				
											Owened	Leased-in	Otherwise Operated	Total
		No.	Area	No.	Area	No.	Area	No.	Area	No.	Area	Area	Area	Area
1	2	3	4	5	6	7	8	9	10	11	12	13	14	15
1	Below 1.0 ha ..	39,907	26,952	39,889	26,943	5	4	0	0	13	5	0	0	5
2	1.0 to 2.0 ha ..	75,562	1,09,934	75,562	1,09,934	0	0	0	0	0	0	0	0	0
3	2.0 to 4.0 ha ..	68,269	1,90,047	68,209	1,89,893	0	0	23	58	37	56	0	40	96
4	4.0 to 10.0 ha ..	43,100	2,52,212	43,072	2,52,064	0	0	0	0	28	100	0	48	148
5	10.0 ha & above ..	5,066	67,090	5,053	66,901	0	0	7	85	6	51	0	53	104
	All Size Classes ..	**2,31,904**	**6,46,235**	**2,31,785**	**6,45,735**	**5**	**4**	**30**	**143**	**84**	**212**	**0**	**141**	**353**

Note : Col. 15 = Cols. 12 + 13 + 14

Division : Latur

TABLE 3

Estimated Area under different Land Use

District :Latur

(Area in Hectares)

Sr. No.	Size Class	Total Holdings		Net Area Sown	Area Under Current Fallows	*Net Cultivated Area* (Col. 5+6)	Other Uncultivated Land Excluding Fallow Land	Fallow Land Other than Current Fallows	Culturable Waste Land	*Total Uncultivated Land* (Col. 8+9+10)	*Land not Available for Cultivation*
		No.	Area								
1	2	3	4	5	6	7	8	9	10	11	12
1	Below 1.0 ha ..	39,907	26,952	25,571	1,122	26,693	4	39	48	91	168
2	1.0 to 2.0 ha ..	75,562	1,09,934	1,04,187	4,537	1,08,724	20	195	187	402	808
3	2.0 to 4.0 ha ..	68,269	1,90,047	1,79,007	8,356	1,87,363	120	368	458	946	1,738
4	4.0 to 10.0 ha ..	43,100	2,52,212	2,33,688	13,808	2,47,496	409	665	709	1,783	2,933
5	10.0 ha & above ..	5,066	67,090	59,314	6,061	65,375	102	259	289	650	1,065
	All Size Classes ..	**2,31,904**	**6,46,235**	**6,01,767**	**33,884**	**6,35,651**	**655**	**1,526**	**1,691**	**3,872**	**6,712**

Note : Col. 7 = Cols. 5 + 6 Col. 11 = Cols. 8 + 9 + 10

Division : Latur

TABLE 4

Estimated Number of Operational Holdings by Irrigation Status

District : Latur

(Area in Hectares)

Sr. No.	Size Class	Total Holdings		Wholly Irrigated Holdings		Wholly Unirrigated Holdings		Partly Irrigated Holdings			Holdings Receiving Irrigation	
								No.	Total Area	Irrigated Area	No.	Net Irri. Area
		No.	Area	No.	Area	No.	Area					
1	2	3	4	5	6	7	8	9	10	11	12	13
1	Below 1.0 ha ..	39,907	26,952	722	444	37,184	24,089	1,425	1,038	512	2,147	956
2	1.0 to 2.0 ha ..	75,562	1,09,934	662	858	69,716	96,204	4,901	7,125	2,682	5,563	3,540
3	2.0 to 4.0 ha ..	68,269	1,90,047	662	1,793	59,924	1,56,599	7,532	20,615	5,842	8,194	7,635
4	4.0 to 10.0 ha ..	43,100	2,52,212	37	178	34,188	1,83,536	8,819	49,974	11,302	8,856	11,480
5	10.0 ha & above ..	5,066	67,090	0	0	3,834	44,814	1,228	14,500	2,803	1,228	2,803
	All Size Classes ..	**2,31,904**	**6,46,235**	**2,083**	**3,273**	**2,04,846**	**5,05,242**	**23,905**	**93,252**	**23,141**	**25,988**	**26,414**

Division : Latur

TABLE 5(A)

Estimated Number of Operational Holdings, receiving Irrigation and Area Irrigated by Different Sources

District : Latur

(Area in Hectares)

Sr. No.	Size Class	Total Holdings		Canals		Tanks		Wells		Tubewells		Other Sources		Exclusive No. of Irrigated Holdings	Net Irrigated Area
		No.	Area	No.	Area	No.	Area	No.	Area	No.	Area	No.	Area		
1	2	3	4	5	6	7	8	9	10	11	12	13	14	15	16
1	Below 1.0 ha ..	39,907	26,952	55	40	0	0	1,945	855	39	21	110	40	2,147	956
2	1.0 to 2.0 ha ..	75,562	1,09,934	112	85	5	5	5,028	3,172	160	97	260	181	5,563	3,540
3	2.0 to 4.0 ha ..	68,269	1,90,047	116	110	9	8	7,520	7007	187	154	394	356	8,194	7,635
4	4.0 to 10.0 ha ..	43,100	2,52,212	40	56	0	0	8,280	10,575	176	230	362	619	8,856	11,480
5	10.0 ha & above ..	5,066	67,090	7	6	0	0	1,151	2,465	22	15	50	317	1,228	2,803
	All Size Classes ..	**2,31,904**	**6,46,235**	**330**	**297**	**14**	**13**	**23,924**	**24,074**	**584**	**517**	**1,176**	**1,513**	**25,988**	**26,414**

Division : Latur

TABLE 5(B)

Estimated Number of Wells and Tubewells

District : Latur

(Area in Hectares)

Sr. No.	Size Class	Total Holdings		Number of Wells					Number of Tubewells		
				In Use				Not in Use			
				With Pumpsets			Without Pumpsets		Electric	Diesel	Total
		No.	Area	Electric	Diesel	Total					
1	2	3	4	5	6	7	8	9	10	11	12
1	Below 1.0 ha ..	39,907	26,952	1,428	0	1,428	0	147	39	0	39
2	1.0 to 2.0 ha ..	75,562	1,09,934	3,916	33	3,949	4	342	160	0	160
3	2.0 to 4.0 ha ..	68,269	1,90,047	5,802	9	5,811	13	448	201	0	201
4	4.0 to 10.0 ha ..	43,100	2,52,212	6,721	30	6,751	5	565	182	0	182
5	10.0 ha & above ..	5,066	67,090	868	0	868	6	202	26	0	26
	All Size Classes ..	**2,31,904**	**6,46,235**	**18,735**	**72**	**18,808**	**28**	**1,704**	**608**	**0**	**608**

Division : Latur

TABLE 6

District : Latur

Estimated Irrigated and Unirrigated Area under Different Crops

(Area in Hectares)

Sr. No.	Size Class	Total Holdings		Gross Cropped Area			Rice			
		No.	Area	Irrigated	Unirrigated	Total	No. of Holdings	Irrigated	Unirrigated	Total
1	2	3	4	5	6	7	8	9	10	11
1	Below 1.0 ha ..	39,907	26,952	1,006	29,012	30,018	5,794	57	1,520	1,577
2	1.0 to 2.0 ha ..	75,562	1,09,934	3,834	1,16,561	1,20,395	12,650	157	4,771	4,928
3	2.0 to 4.0 ha ..	68,269	1,90,047	8,384	1,93,094	2,01,478	18,142	224	8,867	9,091
4	4.0 to 10.0 ha ..	43,100	2,52,212	12,686	2,44,443	2,57,129	16,533	288	11,786	12,074
5	10.0 ha & above ..	5,066	67,090	3,128	63,169	66,297	2,482	12	3,159	3,171
	All Size Classes ..	**2,31,904**	**6,46,235**	**29,038**	**6,46,279**	**6,75,317**	**55,601**	**738**	**30,103**	**30,841**

TABLE 6 *(Continued)*

Sr. No.	Size Class	*Jowar **				*Bajri*				*Nagli*			
		No. of Holdings	Irrigated	Unirrigated	Total	No. of Holdings	Irrigated	Unirrigated	Total	No. of Holdings	Irrigated	Unirrigated	Total
1	2	12	13	14	15	16	17	18	19	20	21	22	23
1	Below 1.0 ha ..	26,137	44	15,251	15,295	1,235	5	483	488	77	0	19	19
2	1.0 to 2.0 ha ..	60,579	360	61,286	61,646	3,034	18	1,496	1,514	188	0	85	85
3	2.0 to 4.0 ha ..	58,689	592	94,959	95,551	5,561	33	3,523	3,556	256	0	198	198
4	4.0 to 10.0 ha ..	39,935	986	1,16,632	1,17,618	5,902	66	4,990	5,056	126	0	110	110
5	10.0 ha & above ..	4,905	557	31,125	31,682	1,122	32	1,573	1,605	23	0	80	80
	All Size Classes ..	**1,90,245**	**2,539**	**3,19,253**	**3,21,792**	**16,854**	**154**	**12,065**	**12,219**	**670**	**0**	**492**	**492**

Note : * = Break up of Jowar in Kharif Jowar, Rabi Jowar. Refer Col. no. 244 to 251.

Sr. No.	Size Class	*Wheat*				*Other Cereals*				*Total Cereals*			
		No. of Holdings	Irrigated	Unirrigated	Total	No. of Holdings	Irrigated	Unirrigated	Total	No. of Holdings	Irrigated	Unirrigated	Total
1	2	24	25	26	27	28	29	30	31	32	33	34	35
1	Below 1.0 ha ..	1,390	103	512	615	316	21	102	123	31,060	230	17,887	18,117
2	1.0 to 2.0 ha ..	3,272	371	1,465	1,836	1,081	19	768	787	65,591	925	69,871	70,796
3	2.0 to 4.0 ha ..	5,089	952	2,708	3,660	1,588	8	1,226	1,234	62,740	1,809	1,11,481	1,13,290
4	4.0 to 10.0 ha ..	6,044	1,719	4,712	6,431	1,124	26	1,291	1,317	41,738	3,085	1,39,521	1,42,606
5	10.0 ha & above ..	945	474	1,291	1,765	94	0	151	151	4,995	1,075	37,379	38,454
	All Size Classes ..	**16,740**	**3,619**	**10,688**	**14,307**	**4,203**	**74**	**3,538**	**3,612**	**2,06,124**	**7,124**	**3,76,139**	**3,83,263**

Division : Latur

TABLE 6 *(Continued)*

District : Latur

(Area in Hectares)

Sr. No.	Size Class	*Gram*				*Tur*				*Udid*			
		No. of Holdings	Irrigated	Unirrigated	Total	No. of Holdings	Irrigated	Unirrigated	Total	No. of Holdings	Irrigated	Unirrigated	Total
1	2	36	37	38	39	40	41	42	43	44	45	46	47
1	Below 1.0 ha ..	1,918	10	567	577	14,654	10	2,704	2,714	5,388	0	2,547	2,547
2	1.0 to 2.0 ha ..	4,331	40	1,626	1,666	45,885	85	15,162	15,247	16,153	19	10,277	10,296
3	2.0 to 4.0 ha ..	5,843	80	2,634	2,714	47,286	86	24,082	24,168	22,161	24	19,341	19,365
4	4.0 to 10.0 ha ..	5,895	136	3,762	3,898	34,086	174	29,170	29,344	19,079	12	24,240	24,252
5	10.0 ha & above ..	902	54	793	847	4,439	68	7,378	7,446	2,398	0	5,543	5,543
	All Size Classes ..	**18,889**	**320**	**9,382**	**9,702**	**1,46,350**	**423**	**78,496**	**78,919**	**65,179**	**55**	**61,948**	**62,003**

Sr. No.	Size Class	*Mug*				*Other Pulses*				*Total Pulses*			
		No. of Holdings	Irrigated	Unirrigated	Total	No. of Holdings	Irrigated	Unirrigated	Total	No. of Holdings	Irrigated	Unirrigated	Total
1	2	48	49	50	51	52	53	54	55	56	57	58	59
1	Below 1.0 ha ..	2.381	17	709	726	165	2	25	27	20,587	39	6,552	6,591
2	1.0 to 2.0 ha ..	7,325	19	2,824	2,843	464	0	110	110	56,041	163	29,999	30,162
3	2.0 to 4.0 ha ..	11,253	74	5,621	5,695	484	4	141	145	56,560	268	51,819	52,087
4	4.0 to 10.0 ha ..	11,180	187	7,693	7,880	707	34	404	438	38,724	543	65,269	65,812
5	10.0 ha & above ..	1,499	22	1,703	1,725	78	0	76	76	4,708	144	15,493	15,637
	All Size Classes ..	**33,638**	**319**	**18,550**	**18,869**	**1,898**	**40**	**756**	**796**	**1,76,620**	**1,157**	**1,69,132**	**1,70,289**

Sr. No.	Size Class	*Total Foodgrains*				*Sugarcane*				*Chillies*			
		No. of Holdings	Irrigated	Unirrigated	Total	No. of Holdings	Irrigated	Unirrigated	Total	No. of Holdings	Irrigated	Unirrigated	Total
1	2	60	61	62	63	64	65	66	67	68	69	70	71
1	Below 1.0 ha ..	34,560	269	24,439	24,708	0	0	0	0	0	0	0	0
2	1.0 to 2.0 ha ..	70,479	1,088	99,870	1,00,958	0	0	0	0	0	0	0	0
3	2.0 to 4.0 ha ..	65,515	2,077	1,63,300	1,65,377	0	0	0	0	0	0	0	0
4	4.0 to 10.0 ha ..	42,391	3,628	2,04,790	2,08,418	0	0	0	0	0	0	0	0
5	10.0 ha & above ..	5,027	1,219	52,872	54,091	0	0	0	0	0	0	0	0
	All Size Classes ..	**2,17,972**	**8,281**	**5,45,271**	**5,53,552**	**0**	**0**	**0**	**0**	**0**	**0**	**0**	**0**

Please see Supplimant for Sugarcane & Chillies Crops. (District level corrected data)

Division : Latur

TABLE 6 *(Continued)*

District : Latur
(Area in Hectares)

Sr. No.	Size Class	*Ginger*				*Turmeric*				*Arecanut*			
		No. of Holdings	Irrigated	Unirrigated	Total	No. of Holdings	Irrigated	Unirrigated	Total	No. of Holdings	Irrigated	Unirrigated	Total
1	2	72	73	74	75	76	77	78	79	80	81	82	83
1	Below 1.0 ha ..	5	3	0	3	4	0	0	0	0	0	0	0
2	1.0 to 2.0 ha ..	9	3	0	3	0	0	0	0	0	0	0	0
3	2.0 to 4.0 ha ..	5	0	0	0	0	0	0	0	0	0	0	0
4	4.0 to 10.0 ha ..	0	0	0	0	6	9	0	9	0	0	0	0
5	10.0 ha & above ..	0	0	0	0	0	0	0	0	0	0	0	0
	All Size Classes ..	**19**	**6**	**0**	**6**	**10**	**9**	**0**	**9**	**0**	**0**	**0**	**0**

Sr. No.	Size Class	*Garlic*				*Coriander*				*Other Condiments and Spices*			
		No. of Holdings	Irrigated	Unirrigated	Total	No. of Holdings	Irrigated	Unirrigated	Total	No. of Holdings	Irrigated	Unirrigated	Total
1	2	84	85	86	87	88	89	90	91	92	93	94	95
1	Below 1.0 ha ..	21	1	0	1	142	0	104	104	5	0	0	0
2	1.0 to 2.0 ha ..	32	4	5	9	302	0	256	256	3	0	0	0
3	2.0 to 4.0 ha ..	9	5	0	5	482	0	505	505	19	2	16	18
4	4.0 to 10.0 ha ..	37	6	44	50	329	0	421	421	29	0	5	5
5	10.0 ha & above ..	0	0	0	0	34	0	48	48	0	0	0	0
	All Size Classes ..	**99**	**16**	**49**	**65**	**1,289**	**0**	**1,334**	**1,334**	**56**	**2**	**21**	**23**

Sr. No.	Size Class	*Total Condiments and Spices*				*Mango*				*Citrus Fruits*			
		No. of Holdings	Irrigated	Unirrigated	Total	No. of Holdings	Irrigated	Unirrigated	Total	No. of Holdings	Irrigated	Unirrigated	Total
1	2	96	97	98	99	100	101	102	103	104	105	106	107
1	Below 1.0 ha ..	1,147	14	220	234	20	0	0	0	6	1	0	1
2	1.0 to 2.0 ha ..	2,392	45	499	544	20	6	2	8	26	9	0	9
3	2.0 to 4.0 ha ..	3,030	83	836	919	38	1	14	15	13	2	0	2
4	4.0 to 10.0 ha ..	2,254	84	953	1,037	28	0	5	5	7	1	0	1
5	10,0 ha & above ..	241	11	100	111	9	0	3	3	0	0	0	0
	All Size Classes ..	**9,064**	**237**	**2,608**	**2,845**	**115**	**7**	**24**	**31**	**52**	**13**	**0**	**13**

Division : Latur

TABLE 6 *(Continued)*

District : Latur
(Area in Hectares)

Sr. No.	Size Class	*Banana*				*Grapes*				*Pomegranate*			
		No. of Holdings	Irrigated	Unirrigated	Total	No. of Holdings	Irrigated	Unirrigated	Total	No. of Holdings	Irrigated	Unirrigated	Total
1	2	108	109	110	111	112	113	114	115	116	117	118	119
1	Below 1.0 ha ..	46	10	0	10	8	2	0	2	0	0	0	0
2	1.0 to 2.0 ha ..	40	17	0	17	6	9	0	9	15	4	0	4
3	2.0 to 4.0 ha ..	50	19	0	19	47	31	0	31	25	0	12	12
4	4.0 to 10.0 ha ..	18	5	0	5	93	119	0	119	12	0	8	8
5	10.0 ha & above ..	7	17	0	17	22	20	0	20	0	0	0	0
	All Size Classes ..	**161**	**68**	**0**	**68**	**176**	**181**	**0**	**181**	**52**	**4**	**20**	**24**

Sr. No.	Size Class	*Papaya*				*Guava*				*Cashewnut*			
		No. of Holdings	Irrigated	Unirrigated	Total	No. of Holdings	Irrigated	Unirrigated	Total	No. of Holdings	Irrigated	Unirrigated	Total
1	2	120	121	122	123	124	125	126	127	128	129	130	131
1	Below 1.0 ha ..	0	0	0	0	18	0	3	3	0	0	0	0
2	1.0 to 2.0 ha ..	5	0	0	0	0	0	0	0	0	0	0	0
3	2.0 to 4.0 ha ..	4	1	0	1	12	2	3	5	5	0	0	0
4	4.0 to 10.0 ha ..	0	0	0	0	6	2	0	2	0	0	0	0
5	10.0 ha & above ..	0	0	0	0	0	0	0	0	0	0	0	0
	All Size Classes ..	**9**	**1**	**0**	**1**	**36**	**4**	**6**	**10**	**5**	**0**	**0**	**0**

Sr. No.	Size Class	*Other Fruit Crops*				*Total Fruit Crops*				*Potato*			
		No. of Holdings	Irrigated	Unirrigated	Total	No. of Holdings	Irrigated	Unirrigated	Total	No. of Holdings	Irrigated	Unirrigated	Total
1	2	132	133	134	135	136	137	138	139	140	141	142	143
1	Below 1.0 ha ..	28	2	2	4	124	15	5	20	5	0	3	3
2	1.0 to 2.0 ha ..	46	15	8	23	138	60	10	70	0	0	0	0
3	2.0 to 4.0 ha ..	66	33	9	42	239	89	38	127	0	0	0	0
4	4.0 to 10.0 ha ..	61	32	30	62	232	159	43	202	0	0	0	0
5	10.0 ha & above ..	4	0	2	2	42	37	5	42	0	0	0	0
	All Size Classes ..	**205**	**82**	**51**	**133**	**775**	**360**	**101**	**461**	**5**	**0**	**3**	**3**

Division : Latur

TABLE 6 *(Continued)*

District : Latur
(Area in Hectares)

Sr. No.	Size Class	*Onion*				*Tomato*				*Brinjal*			
		No. of Holdings	Irrigated	Unirrigated	Total	No. of Holdings	Irrigated	Unirrigated	Total	No. of Holdings	Irrigated	Unirrigated	Total
1	2	144	145	146	147	148	149	150	151	152	153	154	155
1	Below 1.0 ha ..	103	49	5	54	6	0	2	2	10	0	6	6
2	1.0 to 2.0 ha ..	169	64	17	81	37	13	3	16	61	14	7	21
3	2.0 to 4.0 ha ..	232	130	26	156	62	51	9	60	45	10	9	19
4	4.0 to 10.0 ha ..	163	105	13	118	38	15	8	23	33	12	4	16
5	10.0 ha & above ..	0	0	0	0	0	0	0	0	0	0	0	0
	All Size Classes ..	**667**	**348**	**61**	**409**	**143**	**79**	**22**	**101**	**149**	**36**	**26**	**62**

Sr. No.	Size Class	*Lady's finger*				*Cabbage*				*Other Vegetables*			
		No. of Holdings	Irrigated	Unirrigated	Total	No. of Holdings	Irrigated	Unirrigated	Total	No. of Holdings	Irrigated	Unirrigated	Total
1	2	156	157	158	159	160	161	162	163	164	165	166	167
1	Below 1.0 ha ..	27	0	4	4	9	0	1	1	97	1	22	23
2	1.0 to 2.0 ha ..	42	0	4	4	53	20	9	29	118	7	59	66
3	2.0 to 4.0 ha ..	35	0	9	9	33	37	5	42	150	16	32	48
4	4.0 to 10.0 ha ..	8	3	0	3	25	57	2	59	112	40	47	87
5	10.0 ha & above ..	7	0	1	1	0	0	0	0	9	0	2	2
	All Size Classes ..	**119**	**3**	**18**	**21**	**120**	**114**	**17**	**131**	**486**	**64**	**162**	**226**

Sr. No.	Size Class	*Total Vegetables*				*Total Food Crops*				*Groundnut*			
		No. of Holdings	Irrigated	Unirrigated	Total	No. of Holdings	Irrigated	Unirrigated	Total	No. of Holdings	Irrigated	Unirrigated	Total
1	2	168	169	170	171	172	173	174	175	176	177	178	179
1	Below 1.0 ha ..	247	50	43	93	35,671	956	24,707	25,663	1,342	11	622	633
2	1.0 to 2.0 ha ..	435	118	99	217	71,327	3,606	1,00,478	1,04,084	5,025	66	2,939	3,005
3	2.0 to 4.0 ha ..	528	244	90	334	66,057	7,422	1,64,264	1,71,686	7,589	492	5,681	6,173
4	4.0 to 10.0 ha ..	347	232	74	306	42,561	11,339	2,05,860	2,17,199	7,825	820	8,260	9,080
5	10.0 ha & above ..	9	0	3	3	5,027	2,751	52,980	55,731	1,093	183	2,293	2,476
	All Size Classes ..	**1,566**	**644**	**309**	**953**	**2,20,643**	**26,074**	**5,48,289**	**5,74,363**	**22,874**	**1,572**	**19,795**	**21,367**

Division : Latur

TABLE 6 *(Continued)*

District : Latur
(Area in Hectares)

Sr. No.	Size Class	*Til*				*Linseed*				*Coconut*			
		No. of Holdings	Irrigated	Unirrigated	Total	No. of Holdings	Irrigated	Unirrigated	Total	No. of Holdings	Irrigated	Unirrigated	Total
1	2	180	181	182	183	184	185	186	187	188	189	190	191
1	Below 1.0 ha ..	1,013	1	404	405	140	0	64	64	149	2	32	34
2	1.0 to 2.0 ha ..	2,503	5	1,310	1,315	316	0	170	170	395	2	123	125
3	2.0 to 4.0 ha ..	3,284	14	1,962	1,976	433	0	251	251	541	55	247	302
4	4.0 to 10.0 ha ..	3,210	10	2,639	2,649	425	0	372	372	260	2	156	158
5	10.0 ha & above ..	462	0	618	618	22	0	25	25	8	0	6	6
	All Size Classes ..	**10,472**	**30**	**6,933**	**6,963**	**1,336**	**0**	**882**	**882**	**1,353**	**61**	**564**	**625**

Sr. No.	Size Class	*Safflower*				*Other Oilseeds*				*Total Oilseeds*			
		No. of Holdings	Irrigated	Unirrigated	Total	No. of Holdings	Irrigated	Unirrigated	Total	No. of Holdings	Irrigated	Unirrigated	Total
1	2	192	193	194	195	196	197	198	199	200	201	202	203
1	Below 1.0 ha ..	595	1	115	116	3,874	25	1,784	1,809	6,572	40	3,021	3,061
2	1.0 to 2.0 ha ..	1,400	0	454	454	10,878	106	6,882	6,988	18,087	179	11,878	12,057
3	2.0 to 4.0 ha ..	1,399	1	577	578	14,669	324	12,342	12,666	23,756	886	21,060	21,946
4	4.0 to 10.0 ha ..	876	0	605	605	12,618	331	16,749	17,080	20,228	1,163	28,781	29,944
5	10.0 ha & above ..	116	0	136	136	1,743	64	4,528	4,592	2,621	247	7,606	7,853
	All Size Classes ..	**4,386**	**2**	**1,887**	**1,889**	**43,782**	**850**	**42,285**	**43,135**	**71,264**	**2,515**	**72,346**	**74,861**

Sr. No.	Size Class	*Cotton*				*Other Fibre Crops*				*Total Fibre Crops*			
		No. of Holdings	Irrigated	Unirrigated	Total	No. of Holdings	Irrigated	Unirrigated	Total	No. of Holdings	Irrigated	Unirrigated	Total
1	2	204	205	206	207	208	209	210	211	212	213	214	215
1	Below 1.0 ha ..	2,539	8	1,194	1,202	295	0	32	32	2,786	8	1,226	1,234
2	1.0 to 2.0 ha ..	5,541	49	3,624	3,673	1,092	0	346	346	6,439	49	3,970	4,019
3	2.0 to 4.0 ha ..	7,682	67	7,065	7,132	1,250	1	374	375	8,595	68	7,439	7,507
4	4.0 to 10.0 ha ..	6,485	182	8,716	8,898	1,133	1	406	407	7,220	183	9,122	9,305
5	10.0 ha & above ..	1,051	0	2,287	2,287	142	0	77	77	1,130	0	2,364	2,364
	All Size Classes ..	**23,298**	**306**	**22,886**	**23,192**	**3,912**	**2**	**1,235**	**1,237**	**26,170**	**308**	**24,121**	**24,429**

Division :Latur

TABLE 6 *(Continued)*

District : Latur
(Area in Hectares)

Sr. No.	Size Class	*Tobacco*				*Other Drugs & Narcotics*				*Total Drugs & Narcotics*			
		No. of Holdings	Irrigated	Unirrigated	Total	No. of Holdings	Irrigated	Unirrigated	Total	No. of Holdings	Irrigated	Unirrigated	Total
1	2	216	217	218	219	220	221	222	223	224	225	226	227
1	Below 1.0 ha ..	0	0	0	0	0	0	0	0	0	0	0	0
2	1.0 to 2.0 ha ..	9	0	1	1	21	0	10	10	30	0	11	11
3	2.0 to 4.0 ha ..	5	5	0	5	68	0	56	56	74	5	56	61
4	4.0 to 10.0 ha ..	6	0	2	2	54	0	51	51	60	0	53	53
5	10.0 ha & above ..	0	0	0	0	7	0	7	7	7	0	7	7
	All Size Classes ..	**20**	**5**	**3**	**8**	**150**	**0**	**124**	**124**	**171**	**5**	**127**	**132**

Sr. No.	Size Class	*Green Manure*				*Fodder Crops*				*Other Non-food Crops*			
		No. of Holdings	Irrigated	Unirrigated	Total	No. of Holdings	Irrigated	Unirrigated	Total	No. of Holdings	Irrigated	Unirrigated	Total
1	2	228	229	230	231	232	233	234	235	236	237	238	239
1	Below 1.0 ha ..	0	0	0	0	167	0	36	36	45	2	22	24
2	1.0 to 2.0 ha ..	24	0	12	12	416	0	152	152	62	0	60	60
3	2.0 to 4.0 ha ..	16	0	12	12	440	3	125	128	114	0	138	138
4	4.0 to 10.0 ha ..	48	0	57	57	366	1	264	265	184	0	306	306
5	10.0 a & above ..	16	0	56	56	20	130	13	143	37	0	143	143
	All Size Classes ..	**104**	**0**	**137**	**137**	**1,409**	**134**	**590**	**724**	**442**	**2**	**669**	**671**

Sr. No.	Size Class	*Total Non-food Crops*				*Kharif Jowar*				*Rabi Jowar*			
		No. of Holdings	Irrigated	Unirrigated	Total	No. of Holdings	Irrigated	Unirrigated	Total	No. of Holdings	Irrigated	Unirrigated	Total
1	2	240	241	242	243	244	245	246	247	248	249	250	251
1	Below 1.0 ha ..	9,146	50	4,305	4,355	24,573	14	12,643	12,657	4,208	30	2,608	2,608
2	1.0 to 2.0 ha ..	23,287	228	16,083	16,311	59,764	55	53,823	53,878	8,524	305	7,463	7,768
3	2.0 to 4.0 ha ..	29,498	962	28,830	29,792	58,188	171	82,776	82,947	10,996	421	12,183	12,604
4	4.0 to 10.0 ha ..	23,977	1,347	38,583	39,930	40,499	207	1,03,150	1,03,357	9,506	779	13,482	14,261
5	10.0 ha & above ..	3,146	377	10,189	10,566	5,211	53	28,325	28,378	1,385	504	2,800	3,304
	All Size Classes ..	**89,054**	**2,964**	**97,990**	**1,00,954**	**1,88,235**	**500**	**2,80,717**	**2,81,217**	**34,619**	**2,039**	**38,536**	**40,575**

AGRICULTURAL CENSUS 1990-91, MAHARASHTRA STATE

Division : Amravati

TABLE 1

Number and Area of Operational Holdings

District : Buldhana
(Area in Hectares)

Sr. No.	Size Class	Individual Holdings		Joint Holdings		Institutional Holdings		Total Holdings		Average size of a Holding			
		No.	Area	No.	Area	No.	Area	No.	Area	Individual holding	Joint holding	Institutional holding	Total holding
1	2	3	4	5	6	7	8	9	10	11	12	13	14
1	Below 1.0 ha ..	61,093	39,238	2,736	1,576	184	94	64,013	40,908	0.64	0.57	0.51	0.63
2	1.0 to 2.00 ha ..	91,405	1,32,862	3,738	5,463	166	249	95,309	1,38,574	1.45	1.46	1.50	1.45
3	2.0 to 4.00 ha ..	68,660	1,88,685	3,832	10,738	152	437	72,644	1,99,860	2.74	2.80	2.87	2.75
4	4.0 to 10.0 ha ..	40,521	2,38,584	2,847	17,101	152	959	43,520	2,56,644	5.88	6.00	6.30	5.89
5	10.0 ha & above ..	5,379	73,355	652	9,519	77	1,833	6,108	84,707	13.63	14.59	23.80	13.86
	All Size Classes ..	**2,67,058**	**6,72,724**	**13,805**	**44,397**	**731**	**3,572**	**2,81,594**	**7,20,693**	**2.51**	**3.21**	**4.88**	**2.55**

Division :Amravati

TABLE 2

Estimated Number and Area of Operational Holdings by Tenancy Status

District : Buldhana
(Area in Hectares)

Sr.	Size Class No.	Total Holdings		Wholly owned and Self-operated holdings		Wholly Leased-in Holdings		Wholly Otherwise Operated Holdings		Partly Owned, Partly Leased-in & Partly Otherwise operated Holdings				
										Owened	Leased-in	Otherwise Operated	Total	
		No.	Area	No.	Area	No.	Area	No.	Area	No.	Area	Area	Area	Area
1	2	3	4	5	6	7	8	9	10	11	12	13	14	15
1	Below 1.0 ha ..	64,013	40,908	63,870	40,830	13	8	91	51	39	10	9	0	19
2	1.0 to 2.0 ha ..	95,309	1,38,574	94,928	1,38,070	30	43	290	371	61	49	15	26	90
3	2.0 to 4.0 ha ..	72,644	1,99,860	72,339	1,99,095	37	98	138	296	130	196	46	129	371
4	4.0 to 10.0 ha ..	43,520	2,56,644	43,411	2,55,906	11	72	5	27	93	377	155	107	639
5	10.0 ha & above ..	6,108	84,707	6,097	84,502	7	139	0	0	4	31	35	0	66
	All Size Classes ..	**2,81,594**	**7,20,693**	**2,80,645**	**7,18,403**	**98**	**360**	**524**	**745**	**327**	**663**	**260**	**262**	**1,185**

Note : Col. 15 = Cols. 12 + 13 + 14

Division : Amravati

TABLE 3

Estimated Area under different Land Use

District : Buldhana
(Area in Hectares)

Sr. No.	Size Class	Total Holdings		Net Area Sown	Area Under Current Fallows	*Net Cultivated Area* (Col. 5+6)	Other Uncultivated Land Excluding Fallow Land	Fallow Land Other than Current Fallows	Culturable Waste Land	*Total Uncultivated Land* (Col. 8+9+10)	*Land not Available for Cultivation*
		No.	Area								
1	2	3	4	5	6	7	8	9	10	11	12
1	Below 1.0 ha ..	64,013	40,908	38,357	1,377	39,734	263	145	309	717	457
2	1.0 to 2.0 ha ..	95,309	1,38,574	1,29,887	4,085	1,33,972	983	623	1,039	2,645	1,957
3	2.0 to 4.0 ha ..	72,644	1,99,860	1,83,844	6,962	1,90,806	1,565	1,544	1,972	5,081	3,973
4	4.0 to 10.0 ha ..	43,520	2,56,644	2,31,803	9,754	2,41,557	2,137	3,538	3,409	9,084	6,003
5	10.0 ha & above ..	6,108	84,707	70,136	7,703	77,839	975	1,928	1,714	4,617	2,251
	All Size Classes ..	**2,81,594**	**7,20,693**	**6,54,027**	**29,881**	**6,83,908**	**5,923**	**7,778**	**8,443**	**22,144**	**14,641**

Note : Col. 7 = Cols. 5 + 6 Col. 11 = Cols. 8 + 9 + 10

Division : Amravati

TABLE 4

Estimated Number of Operational Holdings by Irrigation Status

District : Buldhana

(Area in Hectares)

Sr. No.	Size Class	Total Holdings		Wholly Irrigated Holdings		Wholly Unirrigated Holdings		Partly Irrigated Holdings			Holdings Receiving Irrigation	
		No.	Area	No.	Area	No.	Area	No.	Total Area	Irrigated Area	No.	Net Irri. Area
1	2	3	4	5	6	7	8	9	10	11	12	13
1	Below 1.0 ha ..	64,013	40,908	669	363	60,420	37,004	1,422	990	511	2,091	874
2	1.0 to 2.0 ha ..	95,309	1,38,574	272	330	89,796	1,22,781	4,778	6,776	2,316	5,050	2,646
3	2.0 to 4.0 ha ..	72,644	1,99,860	2,169	6,832	64,487	1,62,186	5,530	14,826	3,657	7,699	10,489
4	4.0 to 10.0 ha ..	43,520	2,56,644	27	107	33,869	1,79,437	9,438	52,259	18,665	9,465	18,772
5	10.0 ha & above ..	6,108	84,707	14	41	4,252	49,283	1,783	20,812	5,213	1,797	5,254
	All Size Classes ..	**2,81,594**	**7,20,693**	**3,151**	**7,673**	**2,52,824**	**5,50,691**	**22,951**	**95,663**	**30,362**	**26,102**	**38,035**

Division : Amravati

TABLE 5(A)

Estimated Number of Operational Holdings, receiving Irrigation and Area Irrigated by Different Sources

District : Buldhana

(Area in Hectares)

Sr. No.	Size Class	Total Holdings		Canals		Tanks		Wells		Tubewells		Other Sources		Exclusive No. of Irrigated Holdings	Net Irrigated Area
		No.	Area	No.	Area	No.	Area	No.	Area	No.	Area	No.	Area		
1	2	3	4	5	6	7	8	9	10	11	12	13	14	15	16
1	Below 1.0 ha ..	64,013	40,908	246	133	65	25	1,672	669	0	0	114	47	2,091	874
2	1.0 to 2.0 ha ..	95,309	1,38,574	349	166	64	35	4,325	2,298	4	2	310	145	5,050	2,646
3	2.0 to 4.0 ha ..	72,644	1,99,860	318	212	67	75	6,923	9,897	0	0	399	305	7,699	10,489
4	4.0 to 10.0 ha ..	43,520	2,56,644	302	259	45	20	8,801	18,157	4	1	349	335	9,465	18,772
5	10.0 ha & above ..	6,108	84,707	35	43	21	23	1,676	5,116	0	0	81	72	1,797	5,254
	All Size Classes ..	**2,81,594**	**7,20,693**	**1,250**	**813**	**262**	**178**	**2,33,97**	**36,137**	**8**	**3**	**1,253**	**904**	**26,102**	**38,035**

Division : Amravati

TABLE 5(B)

Estimated Number of Wells and Tubewells

District :Buldhana

(Area in Hectares)

Sr. No.	Size Class	Total Holdings		Number of Wells					Number of Tubewells		
				In Use				Not in Use			
				With Pumpsets			Without Pumpsets				
		No.	Area	Electric	Diesel	Total			Electric	Diesel	Total
1	2	3	4	5	6	7	8	9	10	11	12
1	Below 1.0 ha ...	64,013	40,908	1,464	31	1,495	0	205	0	0	0
2	1.0 to 2.0 ha ..	95,309	1,38,574	3,810	24	3,834	5	829	4	0	4
3	2.0 to 4.0 ha ..	72,644	1,99,860	4,109	63	4,172	5	826	0	0	0
4	4.0 to 10.0 ha ..	43,520	2,56,644	4,389	45	4,434	10	928	0	0	0
5	10.0 ha & above ..	6,108	84,707	904	4	908	0	171	0	0	0
	All Size Classes ..	**2,81,594**	**7,20,693**	**14,676**	**167**	**14,843**	**20**	**2,959**	**4**	**0**	**4**

Division : Amravati

TABLE 6

Estimated Irrigated and Unirrigated Area under Different Crops

District : Buldhana

(Area in Hectares)

Sr. No.	Size Class	Total Holdings		Gross Cropped Area			*Rice*			
		No.	Area	Irrigated	Unirrigated	Total	No. of Holdings	Irrigated	Unirrigated	Total
1	2	3	4	5	6	7	8	9	10	11
1	Below 1.0 ha ..	64,013	40,908	1,141	40,328	41,469	594	293	76	369
2	1.0 to 2.0 ha ..	95,309	1,38,574	3,367	1,38,913	1,42,280	1,207	634	181	815
3	2.0 to 4.0 ha ..	72,644	1,99,860	13,310	1,93,930	2,07,240	1,025	418	308	726
4	4.0 to 10.0 ha ..	43,520	2,56,644	23,507	2,34,050	2,57,557	778	188	306	494
5	10.0 ha & above ..	6,108	84,707	6,281	72,500	78,781	141	41	164	205
	All Size Classes ..	**2,81,594**	**7,20,693**	**47,606**	**6,79,721**	**7,27,327**	**3,745**	**1,574**	**1,035**	**2,609**

TABLE 6 *(Continued)*

Sr. No.	Size Class	*Jowar **				*Bajri*				*Nagli*			
		No. of Holdings	Irrigated	Unirrigated	Total	No. of Holdings	Irrigated	Unirrigated	Total	No. of Holdings	Irrigated	Unirrigated	Total
1	2	12	13	14	15	16	17	18	19	20	21	22	23
1	Below 1.0 ha ..	35,935	38	19,208	19,246	1,574	0	736	736	30	0	7	7
2	1.0 to 2.0 ha ..	61,568	73	58,849	58,922	3,166	2	2,690	2,692	44	0	24	24
3	2.0 to 4.0 ha ..	52,055	160	72,205	72,365	4,870	13	5,389	5,402	59	0	51	51
4	4.0 to 10.0 ha ..	33,683	162	76,181	76,343	4,551	4	6,420	6,424	89	0	99	99
5	10.0 ha & above ..	5,078	104	23,404	23,508	1,104	17	2,487	2,504	0	0	0	0
	All Size Classes ..	**1,88,319**	**537**	**2,49,847**	**2,50,384**	**15,265**	**36**	**17,722**	**17,758**	**222**	**0**	**181**	**181**

Note : * = Break up of Jowar in Kharif Jowar, Rabi Jowar. Refer Col. no. 244 to 251.

Sr. No.	Size Class	*Wheat*				*Other Cereals*				*Total Cereals*			
		No. of Holdings	Irrigated	Unirrigated	Total	No. of Holdings	Irrigated	Unirrigated	Total	No. of Holdings	Irrigated	Unirrigated	Total
1	2	24	25	26	27	28	29	30	31	32	33	34	35
1	Below 1.0 ha ..	1,292	406	85	491	293	7	103	110	38,145	744	20,215	20,959
2	1.0 to 2.0 ha ..	2,999	1,085	250	1,335	641	6	291	297	64,537	1,800	62,285	64,085
3	2.0 to 4.0 ha ..	5,750	3,856	482	4,338	561	16	400	416	57,002	4,463	78,835	83,298
4	4.0 to 10.0 ha ..	7,952	7,299	901	8,200	545	26	475	501	38,645	7,679	84,382	92,061
5	10.0 ha & above ..	1,535	2,263	474	2,737	76	8	137	145	5,787	2,433	26,666	29,099
	All Size Classes ..	**19,528**	**14,909**	**2,192**	**17,101**	**2,116**	**63**	**1,406**	**1,469**	**2,04,116**	**17,119**	**2,72,383**	**2,89,502**

Division : Amravati

TABLE 6 *(Continued)*

District : Buldhana
(Area in Hectares)

Sr. No.	Size Class	*Gram*				*Tur*				*Udid*			
		No. of Holdings	Irrigated	Unirrigated	Total	No. of Holdings	Irrigated	Unirrigated	Total	No. of Holdings	Irrigated	Unirrigated	Total
1	2	36	37	38	39	40	41	42	43	44	45	46	47
1	Below 1.0 ha ..	399	38	97	135	14,363	0	1,081	1,081	3,179	0	1,330	1,330
2	1.0 to 2.0 ha ..	1,047	125	310	435	36,569	1	4,693	4,694	7,988	2	4,262	4,264
3	2.0 to 4.0 ha ..	3,628	2,496	620	3,116	35,796	19	7,422	7,441	9,781	3	7,041	7,044
4	4.0 to 10.0 ha ..	3,180	1,918	1,118	3,036	26,102	13	10,428	10,441	10,169	10	10,418	10,428
5	10.0 ha & above ..	368	74	431	505	4,181	0	4,065	4,065	2,198	0	4,578	4,578
	All Size Classes ..	**8,622**	**4,651**	**2,576**	**7,227**	**1,17,011**	**33**	**27,689**	**27,722**	**33,315**	**15**	**27,629**	**27,644**

Sr. No.	Size Class	*Mug*				*Other Pulses*				*Total Pulses*			
		No. of Holdings	Irrigated	Unirrigated	Total	No. of Holdings	Irrigated	Unirrigated	Total	No. of Holdings	Irrigated	Unirrigated	Total
1	2	48	49	50	51	52	53	54	55	56	57	58	59
1	Below 1.0 ha ..	5,701	0	2,347	2,347	302	4	96	100	21,257	42	4,951	4,993
2	1.0 to 2.0 ha ..	13,709	20	9,003	9,023	1,122	1	794	795	50,142	149	19,062	19,211
3	2.0 to 4.0 ha ..	16,774	22	14,702	14,724	1,387	0	1,045	1,045	50,195	2,540	30,830	33,370
4	4.0 to 10.0 ha ..	15,920	23	20,729	20,752	1,632	2	1,726	1,728	34,779	1,966	44,419	46,385
5	10.0 ha & above ..	3,196	0	7,589	7,589	344	0	584	584	5,240	74	17,247	17,321
	All Size Classes ..	**55,300**	**65**	**54,370**	**54,435**	**4,787**	**7**	**4,245**	**4,252**	**1,61,613**	**4,771**	**1,16,509**	**1,21,280**

Sr. No.	Size Class	*Total Foodgrains*				*Sugarcane*				*Chillies*			
		No. of Holdings	Irrigated	Unirrigated	Total	No. of Holdings	Irrigated	Unirrigated	Total	No. of Holdings	Irrigated	Unirrigated	Total
1	2	60	61	62	63	64	65	66	67	68	69	70	71
1	Below 1.0 ha ..	51,515	786	25,166	25,952	0	0	0	0	0	0	0	0
2	1.0 to 2.0 ha ..	85,201	1,949	81,347	83,296	0	0	0	0	0	0	0	0
3	2.0 to 4.0 ha ..	68,529	7,003	1,09,665	1,16,668	0	0	0	0	0	0	0	0
4	4.0 to 10.0 ha ..	42,538	9,645	1,28,801	1,38,446	0	0	0	0	0	0	0	0
5	10.0 ha & above ..	6,041	2,507	43,913	46,420	0	0	0	0	0	0	0	0
	All Size Classes ..	**2,53,824**	**21,890**	**3,88,892**	**4,10,782**	**0**	**0**	**0**	**0**	**0**	**0**	**0**	**0**

Please see Supplement for Sugarcane & Chillies Crops. (District level corrected data)

Division : Amravati

TABLE 6 *(Continued)*

District : Buldhana
(Area in Hectares)

Sr. No.	Size Class	*Ginger*				*Turmeric*				*Arecanut*			
		No. of Holdings	Irrigated	Unirrigated	Total	No. of Holdings	Irrigated	Unirrigated	Total	No. of Holdings	Irrigated	Unirrigated	Total
1	2	72	73	74	75	76	77	78	79	80	81	82	83
1	Below 1.0 ha ..	4	0	0	0	0	0	0	0	0	0	0	0
2	1.0 to 2.0 ha ..	0	0	0	0	9	1	0	1	0	0	0	0
3	2.0 to 4.0 ha ..	0	0	0	0	0	0	0	0	0	0	0	0
4	4.0 to 10.0 ha ..	0	0	0	0	18	13	0	13	0	0	0	0
5	10.0 ha & above ..	0	0	0	0	4	4	0	4	0	0	0	0
	All Size Classes ..	**4**	**0**	**0**	**0**	**31**	**18**	**0**	**18**	**0**	**0**	**0**	**0**

Sr. No.	Size Class	*Garlic*				*Coriander*				*Other Condiments and Spices*			
		No. of Holdings	Irrigated	Unirrigated	Total	No. of Holdings	Irrigated	Unirrigated	Total	No. of Holdings	Irrigated	Unirrigated	Total
1	2	84	85	86	87	88	89	90	91	92	93	94	95
1	Below 1.0 ha ..	9	0	2	2	0	0	0	0	0	0	0	0
2	1.0 to 2.0 ha ..	16	0	10	10	0	0	0	0	16	6	0	6
3	2.0 to 4.0 ha ..	0	0	0	0	11	1	6	7	5	0	2	2
4	4.0 to 10.0 ha ..	6	0	3	3	0	0	0	0	10	1	1	2
5	10.0 ha & above ..	0	0	0	0	0	0	0	0	0	0	0	0
	All Size Classes ..	**31**	**0**	**15**	**15**	**11**	**1**	**6**	**7**	**31**	**7**	**3**	**10**

Sr. No.	Size Class	*Total Condiments and Spices*				*Mango*				*Citrus Fruits*			
		No. of Holdings	Irrigated	Unirrigated	Total	No. of Holdings	Irrigated	Unirrigated	Total	No. of Holdings	Irrigated	Unirrigated	Total
1	2	96	97	98	99	100	101	102	103	104	105	106	107
1	Below 1.0 ha ..	1,663	23	171	194	19	4	2	6	108	43	0	43
2	1.0 to 2.0 ha ..	2,743	131	386	517	27	5	11	16	267	185	0	185
3	2.0 to 4.0 ha ..	3,374	167	604	771	2,178	4,418	24	4,442	250	170	0	170
4	4.0 to 10.0 ha ..	3,103	161	741	902	1,704	3,266	31	3,297	323	404	0	404
5	10.0 ha & above ..	425	35	180	215	31	14	1	15	62	158	0	158
	All Size Classes ..	**11,308**	**517**	**2,082**	**2,599**	**3,959**	**7,707**	**69**	**7,779**	**1,010**	**960**	**0**	**960**

Division : Amravati

TABLE 6 *(Continued)*

District : Buldhana
(Area in Hectares)

Sr. No.	Size Class	*Banana*				*Grapes*				*Pomegranate*			
		No. of Holdings	Irrigated	Unirrigated	Total	No. of Holdings	Irrigated	Unirrigated	Total	No. of Holdings	Irrigated	Unirrigated	Total
1	**2**	**108**	**109**	**110**	**111**	**112**	**113**	**114**	**115**	**116**	**117**	**118**	**119**
1	Below 1.0 ha ..	210	72	0	72	4	2	0	2	0	0	0	0
2	1.0 to 2.0 ha ..	452	237	0	237	23	11	0	11	23	8	2	10
3	2.0 to 4.0 ha ..	506	250	0	250	4	1	0	1	29	12	4	16
4	4.0 to 10.0 ha ..	490	317	0	317	4	1	0	1	6	0	31	31
5	10.0 ha & above ..	121	140	0	140	9	4	0	4	0	0	0	0
	All Size Classes ..	**1,779**	**1,016**	**0**	**1016**	**44**	**19**	**0**	**19**	**58**	**20**	**37**	**57**

Sr. No.	Size Class	*Papaya*				*Guava*				*Cashewnut*			
		No. of Holdings	Irrigated	Unirrigated	Total	No. of Holdings	Irrigated	Unirrigated	Total	No. of Holdings	Irrigated	Unirrigated	Total
1	**2**	**120**	**121**	**122**	**123**	**124**	**125**	**126**	**127**	**128**	**129**	**130**	**131**
1	Below 1.0 ha ..	5	1	0	1	0	0	0	0	0	0	0	0
2	1.0 to 2.0 ha ..	15	7	0	7	12	2	2	4	0	0	0	0
3	2.0 to 4.0 ha ..	17	4	0	4	22	6	0	6	0	0	0	0
4	4.0 to 10.0 ha ..	38	34	0	34	39	5	20	25	0	0	0	0
5	10.0 ha & above ..	0	0	0	0	10	1	0	1	0	0	0	0
	All Size Classes ..	**75**	**46**	**0**	**46**	**83**	**14**	**22**	**36**	**0**	**0**	**0**	**0**

Sr. No.	Size Class	*Other Fruit Crops*				*Total Fruit Crops*				*Potato*			
		No. of Holdings	Irrigated	Unirrigated	Total	No. of Holdings	Irrigated	Unirrigated	Total	No. of Holdings	Irrigated	Unirrigated	Total
1	**2**	**132**	**133**	**134**	**135**	**136**	**137**	**138**	**139**	**140**	**141**	**142**	**143**
1	Below 1.0 ha ..	31	4	3	7	342	126	5	131	0	0	0	0
2	1.0 to 2.0 ha ..	21	9	1	10	800	464	16	480	0	0	0	0
3	2.0 to 4.0 ha ..	12	3	0	3	2,915	4,864	28	4,892	4	0	5	5
4	4.0 to 10.0 ha ..	35	7	5	12	2,545	4,034	87	4,121	0	0	0	0
5	10.0 ha & above ..	20	23	1	24	219	340	2	342	0	0	0	0
	All Size Classes ..	**119**	**46**	**10**	**56**	**6,821**	**9,828**	**138**	**9,966**	**4**	**0**	**5**	**5**

Division : Amravati

TABLE 6 *(Continued)*

District : Buldhana
(Area in Hectares)

Sr. No.	Size Class	*Onion*				*Tomato*				*Brinjal*			
		No. of Holdings	Irrigated	Unirrigated	Total	No. of Holdings	Irrigated	Unirrigated	Total	No. of Holdings	Irrigated	Unirrigated	Total
1	**2**	**144**	**145**	**146**	**147**	**148**	**149**	**150**	**151**	**152**	**153**	**154**	**155**
1	Below 1.0 ha ..	164	39	3	42	10	0	0	0	36	1	2	3
2	1.0 to 2.0 ha ..	578	179	22	201	23	1	4	5	81	6	3	9
3	2.0 to 4.0 ha ..	471	190	5	195	9	1	1	2	53	3	8	11
4	4.0 to 10.0 ha ..	333	170	15	185	32	4	0	4	38	9	1	10
5	10.0 ha & above ..	31	14	12	26	0	0	0	0	4	0	0	0
	All Size Classes ..	**1,577**	**592**	**57**	**649**	**74**	**6**	**5**	**11**	**212**	**19**	**14**	**33**

Sr. No.	Size Class	*Lady's finger*				*Cabbage*				*Other Vegetables*			
		No. of Holdings	Irrigated	Unirrigated	Total	No. of Holdings	Irrigated	Unirrigated	Total	No. of Holdings	Irrigated	Unirrigated	Total
1	**2**	**156**	**157**	**158**	**159**	**160**	**161**	**162**	**163**	**164**	**165**	**166**	**167**
1	Below 1.0 ha ..	16	0	2	2	39	7	4	11	33	3	16	19
2	1.0 to 2.0 ha ..	21	1	11	12	56	32	4	36	65	1	52	53
3	2.0 to 4.0 ha ..	32	0	9	9	40	15	1	16	57	2	39	41
4	4.0 to 10.0 ha ..	16	1	5	6	30	34	0	34	63	1	125	126
5	10.0 ha & above ..	0	0	0	0	12	5	0	5	0	0	0	0
	All Size Classes ..	**85**	**2**	**27**	**29**	**177**	**93**	**9**	**102**	**218**	**7**	**232**	**239**

Sr. No.	Size Class	*Total Vegetables*				*Total Food Crops*				*Groundnut*			
		No. of Holdings	Irrigated	Unirrigated	Total	No. of Holdings	Irrigated	Unirrigated	Total	No. of Holdings	Irrigated	Unirrigated	Total
1	**2**	**168**	**169**	**170**	**171**	**172**	**173**	**174**	**175**	**176**	**177**	**178**	**179**
1	Below 1.0 ha ..	268	50	27	77	52,648	1,068	25,369	26,437	582	18	281	299
2	1.0 to 2.0 ha ..	791	220	96	316	85,779	3,131	81,845	84,976	1,569	96	1,029	1,125
3	2.0 to 4.0 ha ..	609	211	68	279	68,918	12,928	1,10,365	1,23,293	2,054	126	1,692	1,818
4	4.0 to 10.0 ha ..	470	219	146	365	42,671	15,022	1,29,775	1,44,797	3,703	2,611	6,567	9,178
5	10.0 ha & above ..	46	19	12	31	6,072	3,102	44,107	47,209	863	792	3,549	4,341
	All Size Classes ..	**2,184**	**719**	**349**	**1,068**	**2,56,088**	**35,251**	**3,91,461**	**4,26,712**	**8,771**	**3,643**	**13,118**	**16,761**

Division : Amravati

TABLE 6 *(Continued)*

District : Buldhana
(Area in Hectares)

Sr. No.	Size Class	*Til*				*Linseed*				*Coconut*			
		No. of Holdings	Irrigated	Unirrigated	Total	No. of Holdings	Irrigated	Unirrigated	Total	No. of Holdings	Irrigated	Unirrigated	Total
1	**2**	**180**	**181**	**182**	**183**	**184**	**185**	**186**	**187**	**188**	**189**	**190**	**191**
1	Below 1.0 ha ..	1,268	0	523	523	37	0	12	12	0	0	0	0
2	1.0 to 2.0 ha ..	2,264	5	1,172	1,177	147	0	64	64	0	0	0	0
3	2.0 to 4.0 ha ..	2,716	11	1,676	1,687	125	0	89	89	22	0	9	9
4	4.0 to 10.0 ha ..	2,372	3	1,987	1,990	143	1	121	122	11	1	3	4
5	10.0 ha & above ..	367	0	517	517	30	0	29	29	0	0	0	0
	All Size Classes ..	**8,987**	**19**	**5,875**	**5,894**	**482**	**1**	**315**	**316**	**33**	**1**	**12**	**13**

Sr. No.	Size Class	*Safflower*				*Other Oilseeds*				*Total Oilseeds*			
		No. of Holdings	Irrigated	Unirrigated	Total	No. of Holdings	Irrigated	Unirrigated	Total	No. of Holdings	Irrigated	Unirrigated	Total
1	**2**	**192**	**193**	**194**	**195**	**196**	**197**	**198**	**199**	**200**	**201**	**202**	**203**
1	Below 1.0 ha ..	869	0	408	408	366	4	204	208	3,064	22	1,428	1,450
2	1.0 to 2.0 ha ..	2,275	2	1,904	1,906	1,186	21	1,103	1,124	7,208	124	5,272	5,396
3	2.0 to 4.0 ha ..	2,957	0	3,543	3,543	1,206	28	1,254	1,282	8,584	165	8,263	8,428
4	4.0 to 10.0 ha ..	2,478	0	4,410	4,410	1,389	73	1,862	1,935	9,588	2,689	14,950	17,639
5	10.0 ha & above ..	500	0	1,730	1,730	227	8	404	412	1,887	800	6,229	7,029
	All Size Classes ..	**9,079**	**2**	**11,995**	**11,997**	**4,374**	**134**	**4,827**	**4,961**	**30,331**	**3,800**	**36,142**	**39,942**

Sr. No.	Size Class	*Cotton*				*Other Fibre Crops*				*Total Fibre Crops*			
		No. of Holdings	Irrigated	Unirrigated	Total	No. of Holdings	Irrigated	Unirrigated	Total	No. of Holdings	Irrigated	Unirrigated	Total
1	**2**	**204**	**205**	**206**	**207**	**208**	**209**	**210**	**211**	**212**	**213**	**214**	**215**
1	Below 1.0 ha ..	24,026	18	13,399	13,417	306	0	124	124	24,304	18	13,523	13,541
2	1.0 to 2.0 ha ..	50,580	74	51,544	51,618	308	4	206	210	50,842	78	51,750	51,828
3	2.0 to 4.0 ha ..	48,742	188	74,860	75,048	369	0	398	398	49,000	188	75,258	75,446
4	4.0 to 10.0 ha ..	35,855	5,792	88,681	94,473	372	0	529	529	36,008	5,792	89,210	95,002
5	10.0 ha & above ..	5,006	2,379	22,060	24,439	54	0	75	75	5,015	2,379	22,135	24,514
	All Size Classes ..	**1,64,209**	**8,451**	**2,50,544**	**2,58,995**	**1,409**	**4**	**1,332**	**1,336**	**1,65,169**	**8,455**	**2,51,876**	**2,60,331**

Division : Amravati

TABLE 6 *(Continued)*

District : Buldhana
(Area in Hectares)

Sr. No.	Size Class	*Tobacco*				*Other Drugs & Narcotics*				*Total Drugs & Narcotics*			
		No. of Holdings	Irrigated	Unirrigated	Total	No. of Holdings	Irrigated	Unirrigated	Total	No. of Holdings	Irrigated	Unirrigated	Total
1	**2**	**216**	**217**	**218**	**219**	**220**	**221**	**222**	**223**	**224**	**225**	**226**	**227**
1	Below 1.0 ha ..	0	0	0	0	79	30	0	30	79	30	0	30
2	1.0 to 2.0 ha ..	0	0	0	0	104	34	12	46	104	34	12	46
3	2.0 to 4.0 ha ..	0	0	0	0	81	23	3	26	81	23	3	26
4	4.0 to 10.0 ha ..	0	0	0	0	20	4	0	4	20	4	0	4
5	10.0 ha & above ..	0	0	0	0	0	0	0	0	0	0	0	0
	All Size Classes ..	**0**	**0**	**0**	**0**	**284**	**91**	**15**	**106**	**284**	**91**	**15**	**106**

Sr. No.	Size Class	*Green Manure*				*Fodder Crops*				*Other Non-food Crops*			
		No. of Holdings	Irrigated	Unirrigated	Total	No. of Holdings	Irrigated	Unirrigated	Total	No. of Holdings	Irrigated	Unirrigated	Total
1	**2**	**228**	**229**	**230**	**231**	**232**	**233**	**234**	**235**	**236**	**237**	**238**	**239**
1	Below 1.0 ha ..	13	0	4	4	24	1	1	2	28	2	3	5
2	1.0 to 2.0 ha ..	13	0	8	8	52	0	25	25	9	0	1	1
3	2.0 to 4.0 ha ..	31	0	24	24	20	6	1	7	37	0	16	16
4	4.0 to 10.0 ha ..	23	0	19	19	46	0	42	42	52	0	54	54
5	10.0 a & above ..	4	0	9	9	18	0	20	20	0	0	0	0
	All Size Classes ..	**84**	**0**	**64**	**64**	**160**	**7**	**89**	**96**	**126**	**2**	**74**	**76**

Sr. No.	Size Class	*Total Non-food Crops*				*Kharif Jowar*				*Rabi Jowar*			
		No. of Holdings	Irrigated	Unirrigated	Total	No. of Holdings	Irrigated	Unirrigated	Total	No. of Holdings	Irrigated	Unirrigated	Total
1	**2**	**240**	**241**	**242**	**243**	**244**	**245**	**246**	**247**	**248**	**249**	**250**	**251**
1	Below 1.0 ha ..	26,878	73	14,959	15,032	31285	12	15943	15955	5415	26	3265	3291
2	1.0 to 2.0 ha ..	55,243	236	57,068	57,304	55721	8	47436	47444	8615	65	11413	11478
3	2.0 to 4.0 ha ..	52,477	382	83,565	83,947	50193	31	61975	62006	5219	129	10230	10359
4	4.0 to 10.0 ha ..	37,532	8,485	1,04,275	1,12,760	36163	42	74882	74924	1105	120	1299	1419
5	10.0 ha & above ..	5,251	3,179	28,393	31,572	5577	23	22639	22662	309	81	765	846
	All Size Classes ..	**1,77,381**	**12,355**	**2,88,260**	**3,00,615**	**178939**	**116**	**222875**	**222991**	**20663**	**421**	**26972**	**27393**

AGRICULTURAL CENSUS 1990-91, MAHARASHTRA STATE

Division : Amravati — ***District : Akola***

TABLE 1

Number and Area of Operational Holdings

(Area in Hectares)

Sr. No.	Size Class	Individual Holdings		Joint Holdings		Institutional Holdings		Total Holdings		Average size of a Holding			
		No.	Area	No.	Area	No.	Area	No.	Area	Individual holding	Joint holding	Institutional holding	Total holding
1	2	3	4	5	6	7	8	9	10	11	12	13	14
1	Below 1.0 ha ..	52,717	36,895	3,085	1,943	177	106	55,979	38,944	0.69	0.62	0.59	0.69
2	1.0 to 2.00 ha ..	92,639	1,35,450	4,783	7,188	196	287	97,618	1,42,925	1.46	1.50	1.46	1.46
3	2.0 to 4.00 ha ..	70,986	1,96,056	5,544	15,723	245	707	76,775	2,12,486	2.76	2.83	2.88	2.76
4	4.0 to 10.0 ha ..	46,166	2,76,309	4,347	26,181	289	1,863	50,802	3,04,353	5.98	6.02	6.44	5.99
5	10.0 ha & above ..	7,887	1,05,328	955	13,425	149	4,958	8,991	1,23,711	13.35	14.05	33.27	13.75
	All Size Classes ..	**2,70,395**	**7,50,038**	**18,714**	**64,460**	**1,056**	**7,921**	**2,90,165**	**8,22,419**	**2.77**	**3.44**	**7.50**	**2.83**

Division : Amravati — ***District : Akola***

TABLE 2

Estimated Number and Area of Operational Holdings by Tenancy Status

(Area in Hectares)

Sr.	Size Class No.	Total Holdings		Wholly owned and Self-operated holdings		Wholly Leased-in Holdings		Wholly Otherwise Operated Holdings		Partly Owned, Partly Leased-in & Partly Otherwise operated Holdings				
											Owened	Leased-in	Otherwise Operated	Total
		No.	Area	No.	Area	No.	Area	No.	Area	No.	Area	Area	Area	Area
1	2	3	4	5	6	7	8	9	10	11	12	13	14	15
1	Below 1.0 ha ..	55,979	38,944	55,756	38,790	150	100	41	28	32	14	10	2	26
2	1.0 to 2.0 ha ..	97,618	1,42,925	97,368	1,42,549	84	122	103	161	63	48	39	6	93
3	2.0 to 4.0 ha ..	76,775	2,12,486	76,461	2,11,549	96	293	65	182	153	299	131	32	462
4	4.0 to 10.0 ha ..	50,802	3,04,353	50,560	3,02,693	56	371	19	108	167	709	367	105	1,181
5	10.0 ha & above ..	8,991	1,23,711	8,906	1,22,597	13	174	10	152	62	685	54	49	788
	All Size Classes ..	**2,90,165**	**8,22,419**	**2,89,051**	**8,18,178**	**399**	**1,060**	**238**	**631**	**477**	**1,755**	**601**	**194**	**2,550**

Note : Col. 15 = Cols. 12 + 13 + 14

Division : Amravati — ***District : Akola***

TABLE 3

Estimated Area under different Land Use

(Area in Hectares)

Sr. No.	Size Class	Total Holdings		Net Area Sown	Area Under Current Fallows	*Net Cultivated Area* (Col. 5+6)	Other Uncultivated Land Excluding Fallow Land	Fallow Land Other than Current Fallows	Culturable Waste Land	*Total Uncultivated Land* (Col. 8+9+10)	*Land not Available for Cultivation*
		No.	Area								
1	2	3	4	5	6	7	8	9	10	11	12
1	Below 1.0 ha ..	55,979	38,944	36,880	1,060	37,940	273	242	195	710	294
2	1.0 to 2.0 ha ..	97,618	1,42,925	1,34,553	4,006	1,38,559	1,173	1,051	900	3,124	1,242
3	2.0 to 4.0 ha ..	76,775	2,12,486	1,97,377	6,547	2,03,924	2,137	1,960	1,747	5,844	2,718
4	4.0 to 10.0 ha ..	50,802	3,04,353	2,78,608	10,025	2,88,633	3,841	3,533	3,652	11,026	4,694
5	10.0 ha & above ..	8,991	1,23,711	1,07,016	8,214	1,15,230	1,851	1,765	2,523	6,139	2,342
	All Size Classes ..	**2,90,165**	**8,22,419**	**7,54,434**	**29,852**	**7,84,286**	**9,275**	**8,551**	**9,017**	**26,843**	**11,290**

Note : Col. 7 = Cols. 5 + 6 Col. 11 = Cols. 8 + 9 + 10

Division : Amravati — ***District : Akola***

TABLE 4

Estimated Number of Operational Holdings by Irrigation Status

(Area in Hectares)

Sr. No.	Size Class	Total Holdings		Wholly Irrigated Holdings		Wholly Unirrigated Holdings		Partly Irrigated Holdings			Holdings Receiving Irrigation	
									Total Area	Irrigated Area	No.	Net Irri. Area
		No.	Area	No.	Area	No.	Area	No.				
1	2	3	4	5	6	7	8	9	10	11	12	13
1	Below 1.0 ha ..	55,979	38,944	503	230	53,954	36,040	877	610	314	1,380	544
2	1.0 to 2.0 ha ..	97,618	1,42,925	314	401	93,821	1,30,053	2,855	4,099	1,501	3,169	1,902
3	2.0 to 4.0 ..	76,775	2,12,486	534	1,498	72,185	1,86,077	3,700	9,802	2,620	4,234	4,118
4	4.0 to 10.0 ha ..	50,802	3,04,353	23	117	45,190	2,47,360	5,475	31,131	8,235	5,498	8,352
5	10.0 ha & above ..	8,991	1,23,711	0	0	7,288	87,227	1,660	19,789	4,342	1,660	4,342
	All Size Classes ..	**2,90,165**	**8,22,419**	**1,374**	**2,246**	**2,72,438**	**6,86,757**	**14,567**	**65,431**	**17,012**	**15,941**	**19,258**

Division : Amravati — ***District : Akola***

TABLE 5(A)

Estimated Number of Operational Holdings, receiving Irrigation and Area Irrigated by Different Sources

(Area in Hectares)

Sr. No.	Size Class	Total Holdings		Canals		Tanks		Wells		Tubewells		Other Sources		Exclusive No. of Irrigated Holdings	Net Irrigated Area
		No.	Area	No.	Area	No.	Area	No.	Area	No.	Area	No.	Area		
1	2	3	4	5	6	7	8	9	10	11	12	13	14	15	16
1	Below 1.0 ha ..	55,979	38,944	258	115	36	16	998	377	4	2	88	34	1,380	544
2	1.0 to 2.0 ha ..	97,618	1,42,925	388	263	69	45	2,486	1,473	4	2	222	119	3,169	1,902
3	2.0 to 4.0 ha ..	76,775	2,12,486	558	446	86	63	3,402	3,456	0	0	224	153	4,234	4,118
4	4.0 to 10.0 ha ..	50,802	3,04,353	481	543	77	76	4,704	7,482	14	56	270	195	5,498	8,352
5	10.0 ha & above ..	8,991	1,23,711	104	129	0	0	1,461	4,104	3	7	92	102	1,660	4,342
	All Size Classes ..	**2,90,165**	**8,22,419**	**1,789**	**1,496**	**268**	**200**	**13,051**	**16,892**	**25**	**67**	**896**	**603**	**15,941**	**19,258**

Division : Amravati — ***District :Akola***

TABLE 5(B)

Estimated Number of Wells and Tubewells

(Area in Hectares)

Sr. No.	Size Class	Total Holdings		Number of Wells					Number of Tubewells		
				In Use				Not in Use			
				With Pumpsets			Without Pumpsets		Electric	Diesel	Total
		No.	Area	Electric	Diesel	Total					
1	2	3	4	5	6	7	8	9	10	11	12
1	Below 1.0 ha ..	55,979	38,944	824	0	824	0	71	4	0	4
2	1.0 to 2.0 ha ..	97,618	1,42,925	1,876	10	1,886	4	685	4	0	4
3	2.0 to 4.0 ha ..	76,775	2,12,486	2,286	57	2,343	0	817	0	0	0
4	4.0 to 10.0 ha ..	50,802	3,04,353	3,082	72	3,154	0	1,068	14	0	14
5	10.0 ha & above ..	8,991	1,23,711	848	6	854	0	286	3	0	3
	All Size Classes ..	**2,90,165**	**8,22,419**	**8,916**	**145**	**9,061**	**4**	**2,927**	**25**	**0**	**25**

Division : Amravati

TABLE 6

District : Akola

Estimated Irrigated and Unirrigated Area under Different Crops

(Area in Hectares)

Sr. No.	Size Class	Total Holdings		Gross Cropped Area			*Rice*			
		No.	Area	Irrigated	Unirrigated	Total	No. of Holdings	Irrigated	Unirrigated	Total
1	2	3	4	5	6	7	8	9	10	11
1	Below 1.0 ha ..	55,979	38,944	643	45,341	45,984	1,455	2	535	537
2	1.0 to 2.0 ha ..	97,618	1,42,925	2,242	1,54,610	1,56,852	2,626	38	979	1,017
3	2.0 to 4.0 ha ..	76,775	2,12,486	4,870	2,19,603	2,24,473	3,497	35	1,628	1,663
4	4.0 to 10.0 ha ..	50,802	3,04,353	10,055	3,02,088	3,12,143	4,404	54	3,201	3,255
5	10.0 ha & above ..	8,991	1,23,711	5,301	1,15,356	1,20,657	1,235	105	1,512	1,617
	All Size Classes ..	**2,90,165**	**8,22,419**	**23,111**	**8,36,998**	**8,60,109**	**13,217**	**234**	**7,855**	**8,089**

TABLE 6 *(Continued)*

Sr. No.	Size Class	*Jowar **				*Bajri*				*Nagli*			
		No. of Holdings	Irrigated	Unirrigated	Total	No. of Holdings	Irrigated	Unirrigated	Total	No. of Holdings	Irrigated	Unirrigated	Total
1	2	12	13	14	15	16	17	18	19	20	21	22	23
1	Below 1.0 ha ..	28,887	7	16,250	16,257	478	2	252	254	7	0	2	2
2	1.0 to 2.0 ha ..	56,471	82	47,257	47,339	1,497	0	830	830	24	0	6	6
3	2.0 to 4.0 ..	53,261	78	63,483	63,561	1,848	4	1,342	1,346	13	0	3	3
4	4.0 to 10.0 ha ..	40,183	95	80,161	80,256	1,800	9	1,837	1,846	25	0	47	47
5	10.0 ha & above ..	7,519	4	29,149	29,153	421	0	897	897	0	0	0	0
	All Size Classes ..	**1,86,321**	**266**	**2,36,300**	**2,36,566**	**6,044**	**15**	**5,158**	**5,173**	**69**	**0**	**58**	**58**

Note : * = Break up of Jowar in Kharif Jowar, Rabi Jowar. Refer Col. no. 244 to 251.

Sr. No.	Size Class	*Wheat*				*Other Cereals*				*Total Cereals*			
		No. of Holdings	Irrigated	Unirrigated	Total	No. of Holdings	Irrigated	Unirrigated	Total	No. of Holdings	Irrigated	Unirrigated	Total
1	2	24	25	26	27	28	29	30	31	32	33	34	35
1	Below 1.0 ha ..	1,065	385	184	569	57	7	28	35	30,774	403	17,251	17,654
2	1.0 to 2.0 ha ..	2,517	1,126	452	1,578	121	4	82	86	59,191	1,250	49,606	50,856
3	2.0 to 4.0 ha ..	3,836	2,005	808	2,813	221	11	95	106	56,055	2,135	67,359	69,492
4	4.0 to 10.0 ha ..	5,482	3,744	2,063	5,807	295	21	269	290	43,069	3,923	87,578	91,501
5	10.0 ha & above ..	1,716	1,959	905	2,864	67	3	131	134	8,315	2,071	32,594	34,665
	All Size Classes ..	**14,616**	**9,219**	**4,412**	**13,631**	**761**	**46**	**605**	**651**	**1,97,404**	**9,780**	**2,54,388**	**2,64,168**

244

Division : Amravati

TABLE 6 *(Continued)*

District : Akola

(Area in Hectares)

Sr. No.	Size Class	*Gram*				*Tur*				*Udid*			
		No. of Holdings	Irrigated	Unirrigated	Total	No. of Holdings	Irrigated	Unirrigated	Total	No. of Holdings	Irrigated	Unirrigated	Total
1	2	36	37	38	39	40	41	42	43	44	45	46	47
1	Below 1.0 ha ..	1,013	20	568	588	17,448	2	1,691	1,693	5,061	0	2,515	2,515
2	1.0 to 2.0 ha ..	2,321	74	1,378	1,452	51,771	11	7,831	7,842	15,571	3	9,703	9,706
3	2.0 to 4.0 ha ..	3,629	572	2,210	2,782	49,365	17	11,302	11,319	17,446	0	14,629	14,629
4	4.0 to 10.0 ha ..	4,288	579	4,215	4,794	37,981	6	16,357	16,363	17,785	6	24,871	24,877
5	10.0 ha & above ..	1,019	106	1,979	2,085	7,108	8	6,548	6,556	4,119	0	10,718	10,718
	All Size Classes ..	**12,270**	**1,351**	**10,350**	**11,701**	**1,63,673**	**44**	**43,729**	**43,773**	**59,982**	**9**	**62,436**	**62,445**

Sr. No.	Size Class	*Mug*				*Other Pulses*				*Total Pulses*			
		No. of Holdings	Irrigated	Unirrigated	Total	No. of Holdings	Irrigated	Unirrigated	Total	No. of Holdings	Irrigated	Unirrigated	Total
1	2	48	49	50	51	52	53	54	55	56	57	58	59
1	Below 1.0 ha ..	5,975	3	2,528	2,531	237	0	70	70	25,967	25	7,372	7,397
2	1.0 to 2.0 ha ..	17,575	9	9,443	9,452	748	2	266	268	67,639	99	28,621	28,720
3	2.0 to 4.0 ha ..	20,499	27	14,779	14,806	1,141	0	662	662	61,463	616	43,582	44,198
4	4.0 to 10.0 ha ..	20,936	15	23,522	23,537	1,276	7	845	852	44,490	613	69,810	70,423
5	10.0 ha & above ..	4,772	0	10,585	10,585	267	0	423	423	8,035	114	30,253	30,367
	All Size Classes ..	**69,757**	**54**	**60,857**	**60,911**	**3,669**	**9**	**2,266**	**2,275**	**2,07,194**	**1,467**	**1,79,638**	**1,81,105**

Sr. No.	Size Class	*Total Foodgrains*				*Sugarcane*				*Chillies*			
		No. of Holdings	Irrigated	Unirrigated	Total	No. of Holdings	Irrigated	Unirrigated	Total	No. of Holdings	Irrigated	Unirrigated	Total
1	2	60	61	62	63	64	65	66	67	68	69	70	71
1	Below 1.0 ha ..	45,137	428	24,623	25,051	0	0	0	0	0	0	0	0
2	1.0 to 2.0 ha ..	87,198	1,349	78,227	79,576	0	0	0	0	0	0	0	0
3	2.0 to 4.0 ha ..	72,187	2,749	1,10,941	1,13,690	0	0	0	0	0	0	0	0
4	4.0 to 10.0 ha ..	49,250	4,536	1,57,388	1,61,924	0	0	0	0	0	0	0	0
5	10.0 ha & above ..	8,895	2,185	62,847	65,032	0	0	0	0	0	0	0	0
	All Size Classes ..	**2,62,667**	**11,247**	**4,34,026**	**4,45,273**	**0**	**0**	**0**	**0**	**0**	**0**	**0**	**0**

Please see Supplement for Sugarcane & Chillies Crops (District level corrected data)

245

Division :Amravati

TABLE 6 *(Continued)*

District : Akola
(Area in Hectares)

Sr. No.	Size Class	*Ginger*				*Turmeric*				*Arecanut*			
		No. of Holdings	Irrigated	Unirrigated	Total	No. of Holdings	Irrigated	Unirrigated	Total	No. of Holdings	Irrigated	Unirrigated	Total
1	2	72	73	74	75	76	77	78	79	80	81	82	83
1	Below 1.0 ha ..	0	0	0	0	0	0	0	0	0	0	0	0
2	1.0 to 2.0 ha ..	0	0	0	0	9	3	0	3	0	0	0	0
3	2.0 to 4.0 ha ..	0	0	0	0	12	1	0	1	0	0	0	0
4	4.0 to 10.0 ha ..	0	0	0	0	25	8	0	8	0	0	0	0
5	10.0 ha & above ..	0	0	0	0	18	12	0	12	0	0	0	0
	All Size Classes ..	**0**	**0**	**0**	**0**	**64**	**24**	**0**	**24**	**0**	**0**	**0**	**0**

Sr. No.	Size Class	*Garlic*				*Coriander*				*Other Condiments and Spices*			
		No. of Holdings	Irrigated	Unirrigated	Total	No. of Holdings	Irrigated	Unirrigated	Total	No. of Holdings	Irrigated	Unirrigated	Total
1	2	84	85	86	87	88	89	90	91	92	93	94	95
1	Below 1.0 ha ..	3	0	6	6	0	0	0	0	4	2	0	2
2	1.0 to 2.0 ha ..	7	0	8	8	13	0	0	0	8	1	0	1
3	2.0 to 4.0 ha ..	0	0	0	0	31	0	0	0	0	0	0	0
4	4.0 to 10.0 ha ..	18	2	40	42	49	0	1	1	23	23	10	33
5	10.0 ha & above ..	0	0	0	0	0	0	0	0	10	0	5	5
	All Size Classes ..	**28**	**2**	**54**	**56**	**93**	**0**	**1**	**1**	**45**	**26**	**15**	**41**

Sr. No.	Size Class	*Total Condiments and Spices*				*Mango*				*Citrus Fruits*			
		No. of Holdings	Irrigated	Unirrigated	Total	No. of Holdings	Irrigated	Unirrigated	Total	No. of Holdings	Irrigated	Unirrigated	Total
1	2	96	97	98	99	100	101	102	103	104	105	106	107
1	Below 1.0 ha ..	361	9	53	62	7	0	2	2	108	43	0	43
2	1.0 to 2.0 ha ..	911	58	139	197	44	10	2	12	343	312	0	312
3	2.0 to 4.0 ha ..	1,163	92	205	297	461	813	13	826	403	432	0	432
4	4.0 to 10.0 ha ..	1,370	166	338	504	418	722	39	761	513	678	0	678
5	10.0 ha & above ..	222	50	87	137	10	0	0	0	121	223	0	223
	All Size Classes ..	**4,027**	**375**	**822**	**1,197**	**940**	**1,545**	**56**	**1,601**	**1,488**	**1,688**	**0**	**1,688**

Division : Amravati

TABLE 6 *(Continued)*

District : Akola
(Area in Hectares)

Sr. No.	Size Class	*Banana*				*Grapes*				*Pome Fruits*			
		No. of Holdings	Irrigated	Unirrigated	Total	No. of Holdings	Irrigated	Unirrigated	Total	No. of Holdings	Irrigated	Unirrigated	Total
1	2	108	109	110	111	112	113	114	115	116	117	118	119
1	Below 1.0 ha ..	62	26	0	26	0	0	0	0	3	1	0	1
2	1.0 to 2.0 ha ..	131	75	0	75	0	0	0	0	19	3	1	4
3	2.0 to 4.0 ha ..	158	85	0	85	0	0	0	0	0	0	0	0
4	4.0 to 10.0 ha ..	206	141	0	141	0	0	0	0	26	25	2	27
5	10.0 ha & above ..	36	42	0	42	0	0	0	0	5	2	0	2
	All Size Classes ..	**593**	**369**	**0**	**369**	**0**	**0**	**0**	**0**	**53**	**31**	**3**	**34**

Sr. No.	Size Class	*Papaya*				*Guava*				*Cashewnut*			
		No. of Holdings	Irrigated	Unirrigated	Total	No. of Holdings	Irrigated	Unirrigated	Total	No. of Holdings	Irrigated	Unirrigated	Total
1	2	120	121	122	123	124	125	126	127	128	129	130	131
1	Below 1.0 ha ..	4	1	0	1	18	1	9	10	6	0	4	4
2	1.0 to 2.0 ha ..	4	1	0	1	26	8	6	14	12	0	23	23
3	2.0 to 4.0 ha ..	6	1	0	1	53	10	15	25	4	0	13	13
4	4.0 to 10.0 ha ..	8	3	0	3	75	32	64	96	0	0	0	0
5	10.0 ha & above ..	5	7	0	7	15	13	0	13	0	0	0	0
	All Size Classes ..	**27**	**13**	**0**	**13**	**187**	**64**	**94**	**158**	**22**	**0**	**40**	**40**

Sr. No.	Size Class	*Other Fruit Crops*				*Total Fruit Crops*				*Potato*			
		No. of Holdings	Irrigated	Unirrigated	Total	No. of Holdings	Irrigated	Unirrigated	Total	No. of Holdings	Irrigated	Unirrigated	Total
1	2	132	133	134	135	136	137	138	139	140	141	142	143
1	Below 1.0 ha ..	7	1	2	3	201	73	17	90	0	0	0	0
2	1.0 to 2.0 ha ..	19	4	10	14	569	413	42	455	4	3	0	3
3	2.0 to 4.0 ha ..	16	1	18	19	1,033	1,342	59	1,401	5	0	0	0
4	4.0 to 10.0 ha ..	74	18	70	88	1,245	1,619	175	1,794	0	0	0	0
5	10.0 ha & above ..	14	0	24	24	180	287	24	311	0	0	0	0
	All Size Classes ..	**130**	**24**	**124**	**148**	**3,228**	**3,734**	**317**	**4,051**	**9**	**3**	**0**	**3**

Division : Amravati

TABLE 6 *(Continued)*

District : Akola
(Area in Hectares)

Sr. No.	Size Class	*Onion*				*Tomato*				*Brinjal*			
		No. of Holdings	Irrigated	Unirrigated	Total	No. of Holdings	Irrigated	Unirrigated	Total	No. of Holdings	Irrigated	Unirrigated	Total
1	**2**	**144**	**145**	**146**	**147**	**148**	**149**	**150**	**151**	**152**	**153**	**154**	**155**
1	Below 1.0 ha ..	75	16	5	21	23	4	1	5	68	9	0	9
2	1.0 to 2.0 ha ..	168	62	30	92	78	8	10	18	100	5	7	12
3	2.0 to 4.0 ha ..	193	81	30	111	95	13	10	23	127	16	5	21
4	4.0 to 10.0 ha ..	137	66	77	143	89	14	8	22	104	13	8	21
5	10.0 ha & above ..	0	0	0	0	0	0	0	0	5	4	0	4
	All Size Classes ..	**573**	**225**	**142**	**367**	**285**	**39**	**29**	**68**	**404**	**47**	**20**	**67**

Sr. No.	Size Class	*Lady's finger*				*Cabbage*				*Other Vegetables*			
		No. of Holdings	Irrigated	Unirrigated	Total	No. of Holdings	Irrigated	Unirrigated	Total	No. of Holdings	Irrigated	Unirrigated	Total
1	**2**	**156**	**157**	**158**	**159**	**160**	**161**	**162**	**163**	**164**	**165**	**166**	**167**
1	Below 1.0 ha ..	18	0	1	1	73	16	3	19	84	9	14	23
2	1.0 to 2.0 ha ..	56	0	10	10	54	17	5	22	128	7	64	71
3	2.0 to 4.0 ha ..	86	1	18	19	97	53	13	66	176	20	82	102
4	4.0 to 10.0 ha ..	98	0	18	18	37	54	0	54	153	10	80	90
5	10.0 ha & above ..	18	0	0	0	7	1	0	1	54	7	62	69
	All Size Classes ..	**276**	**1**	**47**	**48**	**268**	**141**	**21**	**162**	**595**	**53**	**302**	**355**

Sr. No.	Size Class	*Total Vegetables*				*Total Food Crops*				*Groundnut*			
		No. of Holdings	Irrigated	Unirrigated	Total	No. of Holdings	Irrigated	Unirrigated	Total	No. of Holdings	Irrigated	Unirrigated	Total
1	**2**	**168**	**169**	**170**	**171**	**172**	**173**	**174**	**175**	**176**	**177**	**178**	**179**
1	Below 1.0 ha ..	250	54	24	78	45,543	602	24,717	25,319	208	20	81	101
2	1.0 to 2.0 ha ..	488	102	126	228	87,569	2,128	78,534	80,662	713	35	373	408
3	2.0 to 4.0 ha ..	634	184	158	342	72,394	4,684	1,11,363	1,16,047	1,069	74	613	687
4	4.0 to 10.0 ha ..	527	157	191	348	49,357	7,096	1,58,092	1,65,188	1,851	865	2,331	3,196
5	10.0 ha & above ..	65	12	62	74	8,895	2,835	63,020	65,855	762	609	2,738	3,347
	All Size Classes ..	**1,964**	**509**	**561**	**1,070**	**2,63,758**	**17,345**	**4,35,726**	**4,53,071**	**4,603**	**1,603**	**6,136**	**7,739**

Division : Amravati

TABLE 6 *(Continued)*

District : Akola
(Area in Hectares)

Sr. No.	Size Class	*Til*				*Linseed*				*Coconut*			
		No. of Holdings	Irrigated	Unirrigated	Total	No. of Holdings	Irrigated	Unirrigated	Total	No. of Holdings	Irrigated	Unirrigated	Total
1	**2**	**180**	**181**	**182**	**183**	**184**	**185**	**186**	**187**	**188**	**189**	**190**	**191**
1	Below 1.0 ha ..	319	0	89	89	61	0	46	46	15	0	5	5
2	1.0 to 2.0 ha ..	1,101	0	233	233	251	0	233	233	0	0	0	0
3	2.0 to 4.0 ha ..	1,668	9	522	531	454	0	389	389	0	0	0	0
4	4.0 to 10.0 ha ..	1,645	0	817	817	528	0	790	790	11	0	4	4
5	10.0 ha & above ..	321	22	224	246	33	0	93	93	15	0	16	16
	All Size Classes ..	**5,054**	**31**	**1,885**	**1,916**	**1,327**	**0**	**1,551**	**1,551**	**41**	**0**	**25**	**25**

Sr. No.	Size Class	*Safflower*				*Other Oilseeds*				*Total Oilseeds*			
		No. of Holdings	Irrigated	Unirrigated	Total	No. of Holdings	Irrigated	Unirrigated	Total	No. of Holdings	Irrigated	Unirrigated	Total
1	**2**	**192**	**193**	**194**	**195**	**196**	**197**	**198**	**199**	**200**	**201**	**202**	**203**
1	Below 1.0 ha ..	1,122	3	802	805	86	9	26	35	1,762	32	1,049	1,081
2	1.0 to 2.0 ha ..	2,628	13	2,864	2,877	324	29	298	327	4,946	77	4,001	4,078
3	2.0 to 4.0 ha ..	2,930	0	4,222	4,222	358	26	289	315	6,183	109	6,035	6,144
4	4.0 to 10.0 ha ..	3,108	0	6,922	6,922	282	56	334	390	7,126	921	11,198	12,119
5	10.0 ha & above ..	841	0	3,076	3,076	102	28	178	206	1,987	659	6,325	6,984
	All Size Classes ..	**10,629**	**16**	**17,886**	**17,902**	**1,152**	**148**	**1,125**	**1,273**	**22,004**	**1,798**	**28,608**	**30,406**

Sr. No.	Size Class	*Cotton*				*Other Fibre Crops*				*Total Fibre Crops*			
		No. of Holdings	Irrigated	Unirrigated	Total	No. of Holdings	Irrigated	Unirrigated	Total	No. of Holdings	Irrigated	Unirrigated	Total
1	**2**	**204**	**205**	**206**	**207**	**208**	**209**	**210**	**211**	**212**	**213**	**214**	**215**
1	Below 1.0 ha ..	27,843	6	19,503	19,509	92	0	44	44	27,913	6	19,547	19,553
2	1.0 to 2.0 ha ..	62,258	29	71,777	71,806	230	5	148	153	62,387	34	71,925	71,959
3	2.0 to 4.0 ha ..	57,083	53	1,01,744	1,01,797	252	2	272	274	57,216	55	1,02,016	1,02,071
4	4.0 to 10.0 ha ..	42,326	2,024	1,31,907	1,33,931	286	0	435	435	42,457	2,024	1,32,342	1,34,366
5	10.0 ha & above ..	7,616	1,804	45,514	47,318	98	3	278	281	7,656	1,807	45,792	47,599
	All Size Classes ..	**1,97,126**	**3,916**	**3,70,445**	**3,74,361**	**958**	**10**	**1,177**	**1,187**	**1,97,629**	**3,926**	**3,71,622**	**3,75,548**

Division : Amravati

TABLE 6 *(Continued)*

District : Akola
(Area in Hectares)

Sr. No.	Size Class	*Tobacco*				*Other Drugs & Narcotics*				*Total Drugs & Narcotics*			
		No. of Holdings	Irrigated	Unirrigated	Total	No. of Holdings	Irrigated	Unirrigated	Total	No. of Holdings	Irrigated	Unirrigated	Total
1	2	216	217	218	219	220	221	222	223	224	225	226	227
1	Below 1.0 ha ..	0	0	0	0	10	2	0	2	10	2	0	2
2	1.0 to 2.0 ha ..	4	0	6	6	19	2	1	3	23	2	7	9
3	2.0 to 4.0 ha ..	0	0	0	0	9	7	12	19	9	7	12	19
4	4.0 to 10.0 ha ..	0	0	0	0	13	5	28	33	13	5	28	33
5	10.0 ha & above ..	0	0	0	0	0	0		0	0	0	0	0
	All Size Classes ..	**4**	**0**	**6**	**6**	**51**	**16**	**41**	**57**	**55**	**16**	**47**	**63**

Sr. No.	Size Class	*Green Manure*				*Fodder Crops*				*Other Non-food Crops*			
		No. of Holdings	Irrigated	Unirrigated	Total	No. of Holdings	Irrigated	Unirrigated	Total	No. of Holdings	Irrigated	Unirrigated	Total
1	2	228	229	230	231	232	233	234	235	236	237	238	239
1	Below 1.0 ha ..	19	0	5	5	58	1	8	9	17	0	15	15
2	1.0 to 2.0 ha ..	0	0	0	0	201	1	93	94	59	0	50	50
3	2.0 to 4.0 ha ..	4	0	0	0	177	0	111	111	83	15	66	81
4	4.0 to 10.0 ha ..	10	0	6	6	323	1	374	375	71	8	48	56
5	10.0 a & above ..	0	0	0	0	73	0	209	209	11	0	10	10
	All Size Classes ..	**33**	**0**	**11**	**11**	**832**	**3**	**795**	**798**	**241**	**23**	**189**	**212**

Sr. No.	Size Class	*Total Non-food Crops*				*Kharif Jowar*				*Rabi Jowar*			
		No. of Holdings	Irrigated	Unirrigated	Total	No. of Holdings	Irrigated	Unirrigated	Total	No. of Holdings	Irrigated	Unirrigated	Total
1	2	240	241	242	243	244	245	246	247	248	249	250	251
1	Below 1.0 ha ..	29,282	41	20,624	20,665	30467	4	15698	15702	1157	3	552	555
2	1.0 to 2.0 ha ..	65,118	114	76,076	76,190	60610	75	46175	46250	1186	7	1082	1089
3	2.0 to 4.0 ha ..	59,368	186	1,08,240	1,08,426	56968	48	62166	62214	1029	30	1317	1347
4	4.0 to 10.0 ha ..	43,474	2,959	1,43,996	1,46,955	44351	73	79335	79408	631	22	826	848
5	10.0 ha & above ..	7,833	2,466	52,336	54,802	8422	4	28617	28621	87	0	532	532
	All Size Classes ..	**2,05,075**	**5,766**	**4,01,272**	**4,07,038**	**200818**	**204**	**231991**	**232195**	**4090**	**62**	**4309**	**4371**

AGRICULTURAL CENSUS 1990-91, MAHARASHTRA STATE

Division : Amravati

TABLE 1

Number and Area of Operational Holdings

District : Amravati
(Area in Hectares)

Sr. No.	Size Class	Individual Holdings		Joint Holdings		Institutional Holdings		Total Holdings		Average size of a Holding			
		No.	Area	No.	Area	No.	Area	No.	Area	Individual holding	Joint holding	Institutional hoiding	Total holding
1	2	3	4	5	6	7	8	9	10	11	12	13	14
1	Below 1.0 ha ..	61,012	43,587	5,174	3,457	425	261	66,611	47,305	0.71	0.66	0.61	0.71
2	1.0 to 2.00 ha ..	97,618	1,41,609	8,837	13,150	447	667	1,06,902	1,55,426	1.45	1.48	1.49	1.45
3	2.0 to 4.00 ha ..	61,373	1,69,560	8,379	23,354	524	1,506	70,276	1,94,420	2.76	2.78	2.87	2.76
4	4.0 to 10.0 ha ..	36,890	2,18,444	5,066	29,926	477	2,928	42,433	2,51,298	5.92	5.90	6.13	5.92
5	10.0 ha & above ..	5,588	75,027	790	10,933	190	3,896	6,568	89,856	13.42	13.83	20.50	13.68
	All Size Classes ..	**2,62,481**	**6,48,227**	**28,246**	**80,820**	**2,063**	**9,258**	**2,92,790**	**7,38,305**	**2.46**	**2.86**	**4.48**	**2.52**

Division :Amravati

TABLE 2

Estimated Number and Area of Operational Holdings by Tenancy Status

District : Amravati
(Area in Hectares)

Sr.	Size Class No.	Total Holdings		Wholly owned and Self-operated holdings		Wholly Leased-in Holdings		Wholly Otherwise Operated Holdings		Partly Owned, Partly Leased-in & Partly Otherwise operated Holdings				
										Owened	Leased-in	Otherwise Operated	Total	
		No.	Area	No.	Area	No.	Area	No.	Area	No.	Area	Area	Area	Area
1	2	3	4	5	6	7	8	9	10	11	12	13	14	15
1	Below 1.0 ha ..	66,611	47,305	66,313	47,057	49	35	235	201	14	3	0	9	12
2	1.0 to 2.0 ha ..	1,06,902	1,55,426	1,05,439	1,53,393	259	352	1,040	1,406	164	146	41	88	275
3	2.0 to 4.0 ha ..	70,276	1,94,420	69,578	1,92,460	163	461	278	749	257	387	241	122	750
4	4.0 to 10.0 ha ..	42,433	2,51,298	41,924	2,48,221	154	966	102	572	253	751	601	187	1,539
5	10.0 ha & above ..	6,568	89,856	6,422	87,853	19	288	31	470	96	748	390	107	1,245
	All Size Classes ..	**2,92,790**	**7,38,305**	**2,89,676**	**7,28,984**	**644**	**2,102**	**1,686**	**3,398**	**784**	**2,035**	**1,273**	**513**	**3,821**

Note : Col. 15 = Cols. 12 + 13 + 14

Division : Amravati

TABLE 3

Estimated Area under different Land Use

District : Amravati
(Area in Hectares)

Sr. No.	Size Class	Total Holdings		Net Area Sown	Area Under Current Fallows	*Net Cultivated Area* (Col. 5+6)	Other Uncultivated Land Excluding Fallow Land	Fallow Land Other than Current Fallows	Culturable Waste Land	*Total Uncultivated Land* (Col. 8+9+10)	*Land not Available for Cultivation*
		No.	Area								
1	2	3	4	5	6	7	8	9	10	11	12
1	Below 1.0 ha ..	66,611	47,305	45,191	1,208	46,399	371	75	169	615	291
2	1.0 to 2.0 ha ..	1,06,902	1,55,426	1,47,540	4,217	1,51,757	1,430	343	699	2,472	1,197
3	2.0 to 4.0 ha ..	70,276	1,94,420	1,82,418	6,341	1,88,759	1,815	847	1,014	3,676	1,985
4	4.0 to 10.0 ha ..	42,433	2,51,298	2,33,825	9,240	2,43,065	2,367	1,640	1,489	5,496	2,737
5	10.0 ha & above ..	6,568	89,856	79,715	6,026	85,741	1,326	773	568	2,667	1,448
	All Size Classes ..	**2,92,790**	**7,38,305**	**6,88,689**	**27,032**	**7,15,721**	**7,309**	**3,678**	**3,939**	**14,926**	**7,658**

Note : Col. 7 = Cols. 5 + 6 Col. 11 = Cols. 8 + 9 + 10

Division : Amravati

TABLE 4

Estimated Number of Operational Holdings by Irrigation Status

District : Amravati

(Area in Hectares)

Sr. No.	Size Class	Total Holdings		Wholly Irrigated Holdings		Wholly Unirrigated Holdings		Partly Irrigated Holdings			Holdings Receiving Irrigation	
		No.	Area	No.	Area	No.	Area	No.	Total Area	Irrigated Area	No.	Net Irri. Area
1	2	3	4	5	6	7	8	9	10	11	12	13
1	Below 1.0 ha ..	66,611	47,305	2,055	1,278	61,551	42,364	2,095	1,549	753	4,150	2,031
2	1.0 to 2.0 ha ..	1,06,902	1,55,426	2,022	2,744	95,196	1,32,417	8,550	12,379	5,162	10,572	7,906
3	2.0 to 4.0 ..	70,276	1,94,420	992	2,604	59,990	1,56,626	8,607	23,188	7,695	9,599	10,299
4	4.0 to 10.0 ha ..	42,433	2,51,298	112	569	34,185	1,89,005	7,852	44,251	13,532	7,964	14,101
5	10.0 ha & above ..	6,568	89,856	0	0	4,941	60,556	1,589	19,159	4,768	1,589	4,768
	All Size Classes ..	**2,92,790**	**7,38,305**	**5,181**	**7,195**	**2,55,863**	**5,80,968**	**28,693**	**1,00,526**	**31,910**	**33,874**	**39,105**

Division : Amravati

TABLE 5(A)

Estimated Number of Operational Holdings, receiving Irrigation and Area Irrigated by Different Sources

District :Amravati

(Area in Hectares)

Sr. No.	Size Class	Total Holdings		Canals		Tanks		Wells		Tubewells		Other Sources		Exclusive No. of Irrigated Holdings	Net Irrigated Area
		No.	Area	No.	Area	No.	Area	No.	Area	No.	Area	No.	Area		
1	2	3	4	5	6	7	8	9	10	11	12	13	14	15	16
1	Below 1.0 ha ..	66,611	47,305	101	41	13	8	3,915	1,929	0	0	127	53	4,150	2,031
2	1.0 to 2.0 ha ..	1,06,902	1,55,426	210	131	23	9	10,220	7,714	4	0	115	52	10,572	7,906
3	2.0 to 4.0 ha ..	70,276	1,94,420	258	214	50	42	9,152	9,936	4	4	141	103	9,599	10,299
4	4.0 to 10.0 ha ..	42,433	2,51,298	207	223	41	108	7,541	13,545	19	44	158	181	7,964	14,101
5	10.0 ha & above ..	6,568	89,856	19	54	0	0	1,537	4,666	0	0	33	48	1,589	4,768
	All Size Classes ..	**2,92,790**	**7,38,305**	**795**	**663**	**127**	**167**	**32,365**	**37,790**	**27**	**48**	**574**	**437**	**33,874**	**39,105**

Division : Amravati

TABLE 5(B)

Estimated Number of Wells and Tubewells

District :Amravati

(Area in Hectares)

Sr. No.	Size Class	Total Holdings		Number of Wells					Number of Tubewells		
				In Use				Not in Use			
				With Pumpsets			Without Pumpsets				
		No.	Area	Electric	Diesel	Total			Electric	Diesel	Total
1	2	3	4	5	6	7	8	9	10	11	12
1	Below 1.0 ha ..	66,611	47,305	3,343	8	3,351	27	249	0	0	0
2	1.0 to 2.0 ha ..	1,06,902	1,55,426	8,782	8	8,790	20	1,164	4	0	4
3	2.0 to 4.0 ha ..	70,276	1,94,420	7,591	21	7,612	13	1,010	0	0	0
4	4.0 to 10.0 ha ..	42,433	2,51,298	5,788	21	5,809	22	862	19	0	19
5	10.0 ha & above ..	6,568	89,856	1,113	4	1,117	0	522	0	0	0
	All Size Classes ..	**2,92,790**	**7,38,305**	**26,617**	**62**	**26,679**	**82**	**3,807**	**23**	**0**	**23**

Division : Amravati

TABLE 6

Estimated Irrigated and Unirrigated Area under Different Crops

District : Amravati

(Area in Hectares)

Sr. No.	Size Class	Total Holdings		Gross Cropped Area			*Rice*			
		No.	Area	Irrigated	Unirrigated	Total	No. of Holdings	Irrigated	Unirrigated	Total
1	2	3	4	5	6	7	8	9	10	11
1	Below 1.0 ha ..	66,611	47,305	2,127	46,324	48,451	803	0	343	343
2	1.0 to 2.0 ha ..	1,06,902	1,55,426	8,195	1,46,638	1,54,833	2,582	6	1,927	1,933
3	2.0 to 4.0 ha ..	70,276	1,94,420	11,116	1,80,572	1,91,688	4,355	3	4,969	4,972
4	4.0 to 10.0 ha ..	42,433	2,51,298	15,568	2,28,305	2,43,873	4,609	28	9,133	9,161
5	10.0 ha & above ..	6,568	89,856	5,271	77,463	82,734	637	1	2,325	2,326
	All Size Classes ..	**2,92,790**	**7,38,305**	**42,277**	**6,79,302**	**7,21,579**	**12,986**	**38**	**18,697**	**18,735**

TABLE 6 *(Continued)*

Sr. No.	Size Class	*Jowar **				*Bajri*				*Nagli*			
		No. of Holdings	Irrigated	Unirrigated	Total	No. of Holdings	Irrigated	Unirrigated	Total	No. of Holdings	Irrigated	Unirrigated	Total
1	2	12	13	14	15	16	17	18	19	20	21	22	23
1	Below 1.0 ha ..	27,856	33	13,524	13,557	549	0	117	117	0	0	0	0
2	1.0 to 2.0 ha ..	50,779	99	34,237	34,336	1,034	0	366	366	31	0	9	9
3	2.0 to 4.0 ..	43,577	96	41,015	41,111	1,395	1	862	863	9	0	6	6
4	4.0 to 10.0 ha ..	31,686	105	51,469	51,574	1,085	5	707	712	25	0	29	29
5	10.0 ha & above ..	5,152	38	17,037	17,075	304	3	378	381	4	0	10	10
	All Size Classes ..	**1,59,050**	**371**	**1,57,282**	**1,57,653**	**4,367**	**9**	**2,430**	**2,439**	**69**	**0**	**54**	**54**

Note : * = Break up of Jowar in Kharif Jowar, Rabi Jowar. Refer Col. no. 244 to 251.

Sr. No.	Size Class	*Wheat*				*Other Cereals*				*Total Cereals*			
		No. of Holdings	Irrigated	Unirrigated	Total	No. of Holdings	Irrigated	Unirrigated	Total	No. of Holdings	Irrigated	Unirrigated	Total
1	2	24	25	26	27	28	29	30	31	32	33	34	35
1	Below 1.0 ha ..	593	93	177	270	345	1	145	146	28,924	127	14,306	14,433
2	1.0 to 2.0 ha ..	2,256	597	589	1,186	544	0	315	315	52,734	702	37,443	38,145
3	2.0 to 4.0 ha ..	3,163	1,288	1,013	2,301	1,845	3	1,581	1,584	45,759	1,391	49,446	50,837
4	4.0 to 10.0 ha ..	4,060	2,324	2,260	4,584	3,008	0	3,942	3,942	33,793	2,462	67,540	70,002
5	10.0 ha & above ..	1,125	988	1,065	2,053	559	1	1,633	1,634	5,715	1,031	22,448	23,479
	All Size Classes ..	**11,197**	**5,290**	**5,104**	**10,394**	**6,301**	**5**	**7,616**	**7,621**	**1,66,925**	**5,713**	**1,91,183**	**1,96,896**

Division : Amravati

TABLE 6 *(Continued)*

District : Amravati
(Area in Hectares)

Sr. No.	Size Class	*Gram*				*Tur*				*Udid*			
		No. of Holdings	Irrigated	Unirrigated	Total	No. of Holdings	Irrigated	Unirrigated	Total	No. of Holdings	Irrigated	Unirrigated	Total
1	2	36	37	38	39	40	41	42	43	44	45	46	47
1	Below 1.0 ha ..	813	32	371	403	27,193	1	2,956	2,957	653	0	208	208
2	1.0 to 2.0 ha ..	2,022	147	1,213	1,360	65,464	11	11,320	11,331	1,790	0	602	602
3	2.0 to 4.0 ha ..	3,158	583	1,863	2,446	50,362	15	13,791	13,806	2,928	0	1,255	1,255
4	4.0 to 10.0 ha ..	3,861	557	4,238	4,795	33,650	8	17,139	17,147	2,948	0	1,773	1,773
5	10.0 ha & above ..	900	58	2,122	2,180	5,512	6	6,667	6,673	624	0	500	500
	All Size Classes ..	**10,754**	**1,377**	**9,807**	**11,184**	**1,82,181**	**41**	**51,873**	**51,914**	**8,943**	**0**	**4,338**	**4,338**

Sr. No.	Size Class	*Mug*				*Other Pulses*				*Total Pulses*			
		No. of Holdings	Irrigated	Unirrigated	Total	No. of Holdings	Irrigated	Unirrigated	Total	No. of Holdings	Irrigated	Unirrigated	Total
1	2	48	49	50	51	52	53	54	55	56	57	58	59
1	Below 1.0 ha ..	2,675	4	947	951	329	0	126	126	29,956	37	4,608	4,645
2	1.0 to 2.0 ha ..	7,327	10	2,970	2,980	1,263	2	420	422	70,518	170	16,525	16,695
3	2.0 to 4.0 ha ..	8,562	14	4,546	4,560	1,588	3	561	564	54,692	615	22,016	22,631
4	4.0 to 10.0 ha ..	8,704	4	7,428	7,432	1,682	4	885	889	36,131	573	31,463	32,036
5	10.0 ha & above ..	2,018	28	3,567	3,595	280	18	256	274	5,774	110	13,112	13,222
	All Size Classes ..	**29,286**	**60**	**19,458**	**19,518**	**5,142**	**27**	**2,248**	**2,275**	**1,97,071**	**1,505**	**87,724**	**89,229**

Sr. No.	Size Class	*Total Foodgrains*				*Sugarcane*				*Chillies*			
		No. of Holdings	Irrigated	Unirrigated	Total	No. of Holdings	Irrigated	Unirrigated	Total	No. of Holdings	Irrigated	Unirrigated	Total
1	2	60	61	62	63	64	65	66	67	68	69	70	71
1	Below 1.0 ha ..	49,620	164	18,914	19,078	0	0	0	0	0	0	0	0
2	1.0 to 2.0 ha ..	90,523	872	53,968	54,840	0	0	0	0	0	0	0	0
3	2.0 to 4.0 ha ..	64,454	2,006	71,462	73,468	0	0	0	0	0	0	0	0
4	4.0 to 10.0 ha ..	40,780	3,035	99,003	1,02,038	0	0	0	0	0	0	0	0
5	10.0 ha & above ..	6,439	1,141	35,560	36,701	0	0	0	0	0	0	0	0
	All Size Classes ..	**2,51,816**	**7,218**	**2,78,907**	**2,86,125**	**0**	**0**	**0**	**0**	**0**	**0**	**0**	**0**

Please see Supplement for Sugarcane & Chillies Crops (District level corrected data)

254

Division :Amravati

TABLE 6 *(Continued)*

District : Amravati
(Area in Hectares)

Sr. No.	Size Class	*Ginger*				*Turmeric*				*Arecanut*			
		No. of Holdings	Irrigated	Unirrigated	Total	No. of Holdings	Irrigated	Unirrigated	Total	No. of Holdings	Irrigated	Unirrigated	Total
1	2	72	73	74	75	76	77	78	79	80	81	82	83
1	Below 1.0 ha ..	0	0	0	0	4	0	0	0	0	0	0	0
2	1.0 to 2.0 ha ..	4	0	0	0	8	2	0	2	0	0	0	0
3	2.0 to 4.0 ha ..	0	0	0	0	10	1	0	1	0	0	0	0
4	4.0 to 10.0 ha ..	0	0	0	0	12	2	0	2	0	0	0	0
5	10.0 ha & above ..	0	0	0	0	0	0	0	0	0	0	0	0
	All Size Classes ..	**4**	**0**	**0**	**0**	**34**	**5**	**0**	**5**	**0**	**0**	**0**	**0**

Sr. No.	Size Class	*Garlic*				*Coriander*				*Other Condiments and Spices*			
		No. of Holdings	Irrigated	Unirrigated	Total	No. of Holdings	Irrigated	Unirrigated	Total	No. of Holdings	Irrigated	Unirrigated	Total
1	2	84	85	86	87	88	89	90	91	92	93	94	95
1	Below 1.0 ha ..	5	1	0	1	0	0	0	0	63	7	1	8
2	1.0 to 2.0 ha ..	3	0	1	1	4	0	0	0	32	16	0	16
3	2.0 to 4.0 ha ..	8	0	0	0	4	1	0	1	19	8	3	11
4	4.0 to 10.0 ha ..	0	0	0	0	11	2	0	2	40	14	6	20
5	10.0 ha & above ..	0	0	0	0	0	0	0	0	0	0	0	0
	All Size Classes ..	**16**	**1**	**1**	**2**	**19**	**3**	**0**	**3**	**154**	**45**	**10**	**55**

Sr. No.	Size Class	*Total Condiments and Spices*				*Mango*				*Citrus Fruits*			
		No. of Holdings	Irrigated	Unirrigated	Total	No. of Holdings	Irrigated	Unirrigated	Total	No. of Holdings	Irrigated	Unirrigated	Total
1	2	96	97	98	99	100	101	102	103	104	105	106	107
1	Below 1.0 ha ..	1,182	48	358	406	54	3	0	3	3,234	1,636	0	1,636
2	1.0 to 2.0 ha ..	3,697	175	1,543	1,718	69	6	4	10	8,084	6,241	0	6,241
3	2.0 to 4.0 ha ..	3,684	266	2,080	2,346	500	829	12	841	6,627	6,816	0	6,816
4	4.0 to 10.0 ha ..	2,883	232	2,280	2,512	456	729	15	744	4,880	7,497	0	7,497
5	10.0 ha & above ..	543	77	928	1,005	47	4	7	11	935	2,171	0	2,171
	All Size Classes ..	**11,989**	**798**	**7,189**	**7,987**	**1,126**	**1,571**	**38**	**1,609**	**23,760**	**24,361**	**0**	**24,361**

255

Division : Amravati

TABLE 6 *(Continued)*

District : Amravati
(Area in Hectares)

Sr. No.	Size Class	*Banana*				*Grapes*				*Pomegranate*			
		No. of Holdings	Irrigated	Unirrigated	Total	No. of Holdings	Irrigated	Unirrigated	Total	No. of Holdings	Irrigated	Unirrigated	Total
1	**2**	**108**	**109**	**110**	**111**	**112**	**113**	**114**	**115**	**116**	**117**	**118**	**119**
1	Below 1.0 ha ..	169	71	0	71	0	0	0	0	0	0	0	0
2	1.0 to 2.0 ha ..	410	228	0	228	3	5	0	5	9	0	0	0
3	2.0 to 4.0 ha ..	331	196	0	196	5	6	0	6	14	2	2	4
4	4.0 to 10.0 ha ..	257	203	0	203	0	0	0	0	11	3	11	14
5	10.0 ha & above ..	62	42	0	42	0	0	0	0	9	17	0	17
	All Size Classes ..	**1,229**	**740**	**0**	**740**	**8**	**11**	**0**	**11**	**43**	**22**	**13**	**35**

Sr. No.	Size Class	*Papaya*				*Guava*				*Cashewnut*			
		No. of Holdings	Irrigated	Unirrigated	Total	No. of Holdings	Irrigated	Unirrigated	Total	No. of Holdings	Irrigated	Unirrigated	Total
1	**2**	**120**	**121**	**122**	**123**	**124**	**125**	**126**	**127**	**128**	**129**	**130**	**131**
1	Below 1.0 ha ..	4	2	0	2	9	5	0	5	0	0	0	0
2	1.0 to 2.0 ha ..	4	0	0	0	50	32	0	32	4	0	6	6
3	2.0 to 4.0 ha ..	20	5	0	5	56	23	0	23	0	0	0	0
4	4.0 to 10.0 ha ..	14	10	0	10	53	19	5	24	0	0	0	0
5	10.0 ha & above ..	0	0	0	0	36	15	0	15	0	0	0	0
	All Size Classes ..	**42**	**17**	**0**	**17**	**204**	**94**	**5**	**99**	**4**	**0**	**6**	**6**

Sr. No.	Size Class	*Other Fruit Crops*				*Total Fruit Crops*				*Potato*			
		No. of Holdings	Irrigated	Unirrigated	Total	No. of Holdings	Irrigated	Unirrigated	Total	No. of Holdings	Irrigated	Unirrigated	Total
1	**2**	**132**	**133**	**134**	**135**	**136**	**137**	**138**	**139**	**140**	**141**	**142**	**143**
1	Below 1.0 ha ..	29	6	3	9	3,457	1,723	3	1,726	3	0	0	0
2	1.0 to 2.0 ha ..	52	33	0	33	8,557	6,545	10	6,555	4	2	0	2
3	2.0 to 4.0 ha ..	82	70	0	70	7,417	7,947	14	7,961	0	0	0	0
4	4.0 to 10.0 ha ..	38	72	5	77	5,511	8,533	36	8,569	8	12	0	12
5	10.0 ha & above ..	31	9	23	32	998	2,258	30	2,288	0	0	0	0
	All Size Classes ..	**232**	**190**	**31**	**221**	**25,940**	**27,006**	**93**	**27,099**	**15**	**14**	**0**	**14**

Division : Amravati

TABLE 6 *(Continued)*

District : Amravati
(Area in Hectares)

Sr. No.	Size Class	*Onion*				*Tomato*				*Brinjal*			
		No. of Holdings	Irrigated	Unirrigated	Total	No. of Holdings	Irrigated	Unirrigated	Total	No. of Holdings	Irrigated	Unirrigated	Total
1	**2**	**144**	**145**	**146**	**147**	**148**	**149**	**150**	**151**	**152**	**153**	**154**	**155**
1	Below 1.0 ha ..	112	34	9	43	118	3	29	32	121	23	2	25
2	1.0 to 2.0 ha ..	216	93	18	111	301	15	48	63	221	39	7	46
3	2.0 to 4.0 ha ..	232	127	20	147	310	25	77	102	229	55	6	61
4	4.0 to 10.0 ha ..	166	193	23	216	112	16	31	47	134	19	5	24
5	10.0 ha & above ..	22	9	0	9	58	13	13	26	30	11	5	16
	All Size Classes ..	**748**	**456**	**70**	**526**	**899**	**72**	**198**	**270**	**735**	**147**	**25**	**172**

Sr. No.	Size Class	*Lady's finger*				*Çabbage*				*Other Vegetables*			
		No. of Holdings	Irrigated	Unirrigated	Total	No. of Holdings	Irrigated	Unirrigated	Total	No. of Holdings	Irrigated	Unirrigated	Total
1	**2**	**156**	**157**	**158**	**159**	**160**	**161**	**162**	**163**	**164**	**165**	**166**	**167**
1	Below 1.0 ha ..	45	0	20	20	94	31	5	36	71	9	19	28
2	1.0 to 2.0 ha ..	118	3	49	52	191	78	11	89	191	15	80	95
3	2.0 to 4.0 ha ..	135	13	68	81	108	70	27	97	93	29	45	74
4	4.0 to 10.0 ha ..	165	1	149	150	74	60	5	65	108	39	142	181
5	10.0 ha & above ..	37	0	44	44	19	4	0	4	43	18	29	47
	All Size Classes ..	**500**	**17**	**330**	**347**	**486**	**243**	**48**	**291**	**506**	**110**	**315**	**425**

Sr. No.	Size Class	*Total Vegetables*				*Total Food Crops*				*Groundnut*			
		No. of Holdings	Irrigated	Unirrigated	Total	No. of Holdings	Irrigated	Unirrigated	Total	No. of Holdings	Irrigated	Unirrigated	Total
1	**2**	**168**	**169**	**170**	**171**	**172**	**173**	**174**	**175**	**176**	**177**	**178**	**179**
1	Below 1.0 ha ..	476	100	84	184	52,843	2,061	19,359	21,420	1,231	7	656	663
2	1.0 to 2.0 ha ..	982	245	213	458	95,392	7,947	55,734	63,681	3,719	33	2,205	2,238
3	2.0 to 4.0 ha ..	947	319	243	562	66,316	10,742	73,799	84,541	4,439	75	3,190	3,265
4	4.0 to 10.0 ha ..	662	340	355	695	41,288	12,436	1,01,674	1,14,110	4,383	874	5,457	6,331
5	10.0 ha & above ..	162	55	91	146	6,504	3,722	36,609	40,331	842	391	2,633	3,024
	All Size Classes ..	**3,229**	**1,059**	**986**	**2,045**	**2,62,343**	**36,908**	**2,87,175**	**3,24,083**	**14,614**	**1,380**	**14,141**	**15,521**

Division : Amravati

TABLE 6 *(Continued)*

District : Amravati
(Area in Hectares)

Sr. No.	Size Class	*Til*				*Linseed*				*Coconut*			
		No. of Holdings	Irrigated	Unirrigated	Total	No. of Holdings	Irrigated	Unirrigated	Total	No. of Holdings	Irrigated	Unirrigated	Total
1	2	180	181	182	183	184	185	186	187	188	189	190	191
1	Below 1.0 ha ..	465	0	144	144	25	0	18	18	0	0	0	0
2	1.0 to 2.0 ha ..	1,322	1	432	433	57	3	42	45	0	0	0	0
3	2.0 to 4.0 ha ..	2,034	2	1,034	1,036	34	0	58	58	12	1	2	3
4	4.0 to 10.0 ha ..	2,175	0	1,510	1,510	66	9	127	136	0	0	0	0
5	10.0 ha & above ..	259	0	263	263	21	0	66	66	0	0	0	0
	All Size Classes ..	**6,255**	**3**	**3,383**	**3,386**	**203**	**12**	**311**	**323**	**12**	**1**	**2**	**3**

Sr. No.	Size Class	*Safflower*				*Other Oilseeds*				*Total Oilseeds*			
		No. of Holdings	Irrigated	Unirrigated	Total	No. of Holdings	Irrigated	Unirrigated	Total	No. of Holdings	Irrigated	Unirrigated	Total
1	2	192	193	194	195	196	197	198	199	200	201	202	203
1	Below 1.0 ha ..	87	0	42	42	462	1	274	275	2,229	8	1,134	1,142
2	1.0 to 2.0 ha ..	146	0	131	131	967	3	687	690	6,077	40	3,497	3,537
3	2.0 to 4.0 ha ..	157	0	151	151	1236	19	1,174	1,193	7,548	97	5,609	5,706
4	4.0 to 10.0 ha ..	151	0	319	319	1,313	0	2,162	2,162	7,790	883	9,575	10,458
5	10.0 ha & above ..	34	0	66	66	176	0	510	510	1,308	391	3,538	3,929
	All Size Classes ..	**575**	**0**	**709**	**709**	**4,154**	**23**	**4,807**	**4,830**	**24,952**	**1,419**	**23,353**	**24,772**

Sr. No.	Size Class	*Cotton*				*Other Fibre Crops*				*Total Fibre Crops*			
		No. of Holdings	Irrigated	Unirrigated	Total	No. of Holdings	Irrigated	Unirrigated	Total	No. of Holdings	Irrigated	Unirrigated	Total
1	2	204	205	206	207	208	209	210	211	212	213	214	215
1	Below 1.0 ha ..	40,385	37	25,759	25,796	124	0	56	56	40,489	37	25,815	25,852
2	1.0 to 2.0 ha ..	79,764	184	87,105	87,289	170	6	124	130	79,877	190	87,229	87,419
3	2.0 to 4.0 ha ..	56,470	240	1,00,899	1,01,139	240	4	198	202	56,567	244	1,01,097	1,01,341
4	4.0 to 10.0 ha ..	35,907	2,243	1,16,636	1,18,879	197	4	307	311	35,993	2,247	1,16,943	1,19,190
5	10.0 ha & above ..	5,576	1,153	37,208	38,361	28	0	105	105	5,576	1,153	37,313	38,466
	All Size Classes ..	**2,18,102**	**3,857**	**3,67,607**	**3,71,464**	**759**	**14**	**790**	**804**	**2,18,502**	**3,871**	**3,68,397**	**3,72,268**

Division : Amravati

TABLE 6 *(Continued)*

District : Amravati
(Area in Hectares)

Sr. No.	Size Class	*Tobacco*				*Other Drugs & Narcotics*				*Total Drugs & Narcotics*			
		No. of Holdings	Irrigated	Unirrigated	Total	No. of Holdings	Irrigated	Unirrigated	Total	No. of Holdings	Irrigated	Unirrigated	Total
1	2	216	217	218	219	220	221	222	223	224	225	226	227
1	Below 1.0 ha ..	0	0	0	0	46	17	0	17	46	17	0	17
2	1.0 to 2.0 ha ..	0	0	0	0	46	15	3	18	46	15	3	18
3	2.0 to 4.0 ha ..	0	0	0	0	33	8	1	9	33	8	1	9
4	4.0 to 10.0 ha ..	0	0	0	0	14	2	4	6	14	2	4	6
5	10.0 ha & above ..	0	0	0	0	0	0	0	0	0	0	0	0
	All Size Classes ..	**0**	**0**	**0**	**0**	**139**	**42**	**8**	**50**	**139**	**42**	**8**	**50**

Sr. No.	Size Class	*Green Manure*				*Fodder Crops*				*Other Non-food Crops*			
		No. of Holdings	Irrigated	Unirrigated	Total	No. of Holdings	Irrigated	Unirrigated	Total	No. of Holdings	Irrigated	Unirrigated	Total
1	2	228	229	230	231	232	233	234	235	236	237	238	239
1	Below 1.0 ha ..	8	2	0	2	4	0	0	0	41	2	16	18
2	1.0 to 2.0 ha ..	8	0	5	5	9	0	6	6	203	3	164	167
3	2.0 to 4.0 ha ..	0	0	0	0	30	3	11	14	76	22	55	77
4	4.0 to 10.0 ha ..	16	0	26	26	22	0	32	32	24	0	51	51
5	10.0 a & above ..	0	0	0	0	0	0	0	0	14	5	3	8
	All Size Classes ..	**32**	**2**	**31**	**33**	**65**	**3**	**49**	**52**	**358**	**32**	**289**	**321**

Sr. No.	Size Class	*Total Non-food Crops*				*Kharif Jowar*				*Rabi Jowar*			
		No. of Holdings	Irrigated	Unirrigated	Total	No. of Holdings	Irrigated	Unirrigated	Total	No. of Holdings	Irrigated	Unirrigated	Total
1	2	240	241	242	243	244	245	246	247	248	249	250	251
1	Below 1.0 ha ..	42,268	66	26,965	27,031	26841	26	13010	13036	1255	7	514	521
2	1.0 to 2.0 ha ..	82,950	248	90,904	91,152	50544	71	33301	33372	1132	28	936	964
3	2.0 to 4.0 ha ..	59,466	374	1,06,773	1,07,147	43806	53	39901	39954	901	43	1114	1157
4	4.0 to 10.0 ha ..	38,051	3,132	1,26,631	1,29,763	33046	63	50975	51038	475	42	494	536
5	10.0 ha & above ..	5,764	1,549	40,854	42,403	5384	20			138	18	347	265
	All Size Classes ..	**2,28,499**	**5,369**	**3,92,127**	**3,97,496**	**159621**	**233**	**153877**	**154110**	**3901**	**138**	**3405**	**3543**

AGRICULTURAL CENSUS 1990-91, MAHARASHTRA STATE

Division : Amravati

TABLE 1

Number and Area of Operational Holdings

District : Yeotmal

(Area in Hectares)

Sr. No.	Size Class	Individual Holdings		Joint Holdings		Institutional Holdings		Total Holdings		Average size of a Holding			
		No.	Area	No.	Area	No.	Area	No.	Area	Individual holding	Joint holding	Institutional holding	Total holding
1	2	3	4	5	6	7	8	9	10	11	12	13	14
1	Below 1.0 ha ..	10,943	7,603	214	147	36	21	11,193	7,771	0.69	0.68	0.58	0.69
2	1.0 to 2.00 ha ..	94,562	1,39,389	1,215	1,831	74	106	95,851	1,41,326	1.47	1.50	1.43	1.47
3	2.0 to 4.00 ha ..	90,747	2,48,072	1,624	4,495	108	308	92,479	2,52,875	2.73	2.76	2.85	2.73
4	4.0 to 10.0 ha ..	58,749	3,44,267	1,300	7,782	142	949	60,191	3,52,998	5.85	5.98	6.68	5.86
5	10.0 ha & above ..	9,367	1,27,305	278	3,859	80	1,575	9,725	1,32,739	13.59	13.88	19.68	13.64
	All Size Classes ..	**2,64,368**	**8,66,636**	**4,631**	**18,114**	**440**	**2,959**	**2,69,439**	**8,87,709**	**3.27**	**3.91**	**6.72**	**3.29**

Division :Amravati

TABLE 2

Estimated Number and Area of Operational Holdings by Tenancy Status

District : Yeotmal

(Area in Hectares)

Sr. No.	Size Class	Total Holdings		Wholly owned and Self-operated holdings		Wholly Leased-in Holdings		Wholly Otherwise Operated Holdings		Partly Owned, Partly Leased-in & Partly Otherwise operated Holdings				
											Owened	Leased-in	Otherwise Operated	Total
		No.	Area	No.	Area	No.	Area	No.	Area	No.	Area	Area	Area	Area
1	2	3	4	5	6	7	8	9	10	11	12	13	14	15
1	Below 1.0 ha ..	11.193	7,771	10,913	7,571	54	39	208	159	18	1	1	0	2
2	1.0 to 2.0 ha ..	95,851	1,41,326	92,975	1,37,255	486	697	2,354	3,317	36	33	3	21	57
3	2.0 to 4.0 ha ..	92,479	2,52,875	90,300	2,46,940	437	1,194	1,470	3,897	272	428	174	242	844
4	4.0 to 10.0 ha ..	60,191	3,52,998	58,287	3,41,317	321	2,088	866	4,094	717	2,708	775	1,206	4,689
5	10.0 ha & above ..	9,725	1,32,739	9,330	1,27,269	73	867	136	1,732	186	1,456	756	659	2,871
	All Size Classes ..	**2,69,439**	**8,87,709**	**2,61,805**	**8,60,352**	**1,371**	**4,885**	**5,034**	**14,009**	**1,229**	**4,626**	**1,709**	**2,128**	**8,463**

Note : Col. 15 = Cols. 12 + 13 + 14

Division : Amravati

TABLE 3

Estimated Area under different Land Use

District : Yeotmal

(Area in Hectares)

Sr. No.	Size Class	Total Holdings		Net Area Sown	Area Under Current Fallows	*Net Cultivated Area* (Col. 5+6)	Other Uncultivated Land Excluding Fallow Land	Fallow Land Other than Current Fallows	Culturable Waste Land	*Total Uncultivated Land* (Col. 8+9+10)	*Land not Available for Cultivation*
		No.	Area								
1	2	3	4	5	6	7	8	9	10	11	12
1	Below 1.0 ha ..	11,193	7,771	7,176	157	7,333	129	39	105	273	165
2	1.0 to 2.0 ha ..	95,851	1,41,326	1,29,429	3,656	1,33,085	2,174	592	1,923	4,689	3,552
3	2.0 to 4.0 ha ..	92,479	2,52,875	2,28,231	7,228	2,35,459	4,473	1,677	4,066	10,216	7,200
4	4.0 to 10.0 ha ..	60,191	3,52,998	3,06,028	14,183	3,20,211	7,701	4,119	8,279	20,099	12,688
5	10.0 ha & above ..	9,725	1,32,739	1,06,663	9,168	1,15,831	3,230	2,743	4,873	10,846	6,062
	All Size Classes ..	**2,69,439**	**8,87,709**	**7,77,527**	**34,392**	**8,11,919**	**17,707**	**9,170**	**19,246**	**46,123**	**29,667**

Note : Col. 7 = Cols. 5 + 6 Col. 11 = Cols. 8 + 9 + 10

Division : Amravati

TABLE 4

Estimated Number of Operational Holdings by Irrigation Status

District : Yeotmal

(Area in Hectares)

Sr. No.	Size Class	Total Holdings		Wholly Irrigated Holdings		Wholly Unirrigated Holdings		Partly Irrigated Holdings			Holdings Receiving Irrigation	
									Total Area	Irrigated Area		Net Irri. Area
		No.	Area	No.	Area	No.	Area	No.			No.	
1	2	3	4	5	6	7	8	9	10	11	12	13
1	Below 1.0 ha ..	11,193	7,771	202	122	10,430	6,760	416	294	165	618	287
2	1.0 to 2.0 ha ..	95,851	1,41,326	435	512	89,165	1,21,348	5,452	7,569	3,151	5,887	3,663
3	2.0 to 4.0 ..	92,479	2,52,875	514	1,391	83,834	2,06,915	7,713	19,925	5,993	8,227	7,384
4	4.0 to 10.0 ha ..	60,191	3,52,998	55	246	52,302	2,64,472	7,536	41,310	10,117	7,591	10,363
5	10.0 ha & above ..	9,725	1,32,739	0	0	7,820	84,409	1,825	22,254	4,700	1,825	4,700
	All Size Classes ..	**2,69,439**	**8,87,709**	**1,206**	**2,271**	**2,43,551**	**6,83,904**	**22,942**	**91,352**	**24,126**	**24,148**	**26,397**

Division : Amravati

TABLE 5(A)

Estimated Number of Operational Holdings, receiving Irrigation and Area Irrigated by Different Sources

District : Yeotmal

(Area in Hectares)

Sr. No.	Size Class	Total Holdings		Canals		Tanks		Wells		Tubewells		Other Sources		Exclusive No. of Irrigated Holdings	Net Irrigated Area
		No.	Area	No.	Area	No.	Area	No.	Area	No.	Area	No.	Area		
1	2	3	4	5	6	7	8	9	10	11	12	13	14	15	16
1	Below 1.0 ha ..	11,193	7,771	217	94	15	4	369	180	0	0	21	9	618	287
2	1.0 to 2.0 ha ..	95,851	1,41,326	1,600	1,034	110	72	3,741	2,302	3	2	439	253	5,887	3,663
3	2.0 to 4.0 ha ..	92,479	252,875	1,586	1,393	167	102	5,911	5,447	13	7	550	435	8,227	7,384
4	4.0 to 10.0 ha ..	60,191	3,52,998	1,004	1,065	89	98	5,874	8,599	22	12	612	589	7,591	10,363
5	10.0 ha & above ..	9,725	1,32,739	156	270	26	23	1,523	4,088	0	0	122	319	1,825	4,700
	All Size Classes ..	**2,69,439**	**8,87,709**	**4,563**	**3,856**	**407**	**299**	**17,418**	**20,616**	**38**	**21**	**1,744**	**1,605**	**24,148**	**26,397**

Division : Amravati

TABLE 5(B)

Estimated Number of Wells and Tubewells

District :Yeotmal

(Area in Hectares)

Sr. No.	Size Class	Total Holdings		Number of Wells					Number of Tubewells		
				In Use				Not in Use			
				With Pumpsets			Without Pumpsets				
		No.	Area	Electric	Diesel	Total			Electric	Diesel	Total
1	2	3	4	5	6	7	8	9	10	11	12
1	Below 1.0 ha ..	11,193	7,771	282	0	282	2	23	0	0	0
2	1.0 to 2.0 ha ..	95,851	1,41,326	2,747	61	2,808	14	797	6	0	6
3	2.0 to 4.0 ha ..	92,479	2,52,875	4,392	120	4,512	11	784	18	0	18
4	4.0 to 10.0 ha ..	60,191	3,52,998	4,107	127	4,234	0	830	16	0	16
5	10.0 ha & above ..	9,725	1,32,739	863	42	905	0	260	0	0	0
	All Size Classes ..	**2,69,439**	**8,87,709**	**12,391**	**350**	**12,741**	**27**	**2,694**	**40**	**0**	**40**

Division : Amravati

TABLE 6

District : Yeotmal

Estimated Irrigated and Unirrigated Area under Different Crops

(Area in Hectares)

Sr. No.	Size Class	Total Holdings		Gross Cropped Area			*Rice*			
		No.	Area	Irrigated	Unirrigated	Total	No. of Holdings	Irrigated	Unirrigated	Total
1	2	3	4	5	6	7	8	9	10	11
1	Below 1.0 ha ..	11,193	7,771	302	7,423	7,725	375	5	81	86
2	1.0 to 2.0 ha ..	95,851	1,41,326	3,766	1,33,836	1,37,602	4,211	31	1,097	1,128
3	2.0 to 4.0 ha ..	92,479	2,52,875	7,869	2,32,030	2,39,899	6,429	65	2,112	2,177
4	4.0 to 10.0 ha ..	60,191	3,52,998	11,718	3,04,495	3,16,213	7,569	39	3,523	3,562
5	10.0 ha & above ..	9,725	1,32,739	5,308	1,05,490	1,10,798	1,686	40	1,680	1,720
	All Size Classes ..	**2,69,439**	**8,87,709**	**28,963**	**7,83,274**	**8,12,237**	**20,270**	**180**	**8,493**	**8,673**

TABLE 6 *(Continued)*

Sr. No.	Size Class	*Jowar **				*Bajri*				*Nagli*			
		No. of Holdings	Irrigated	Unirrigated	Total	No. of Holdings	Irrigated	Unirrigated	Total	No. of Holdings	Irrigated	Unirrigated	Total
1	2	12	13	14	15	16	17	18	19	20	21	22	23
1	Below 1.0 ha ..	4,757	4	2,350	2,354	286	0	115	115	0	0	0	0
2	1.0 to 2.0 ha ..	50,381	73	33,404	33,477	3,398	2	1,476	1,478	69	0	9	9
3	2.0 to 4.0 ..	62,717	144	57,832	57,976	4,872	3	2,504	2,507	93	0	18	18
4	4.0 to 10.0 ha ..	48,747	120	75,719	75,839	4,441	15	3,428	3,443	93	0	22	22
5	10.0 ha & above ..	8,217	10	26,217	26,227	843	0	1,019	1,019	23	0	6	6
	All Size Classes ..	**1,74,819**	**351**	**1,95,522**	**1,95,873**	**13,840**	**20**	**8,542**	**8,562**	**278**	**0**	**55**	**55**

Note : * = Break up of Jowar in Kharif Jowar, Rabi Jowar. Refer Col. no. 244 to 251.

Sr. No.	Size Class	*Wheat*				*Other Cereals*				*Total Cereals*			
		No. of Holdings	Irrigated	Unirrigated	Total	No. of Holdings	Irrigated	Unirrigated	Total	No. of Holdings	Irrigated	Unirrigated	Total
1	2	24	25	26	27	28	29	30	31	32	33	34	35
1	Below 1.0 ha ..	309	97	35	132	7	0	1	1	5,309	106	2,582	2,688
2	1.0 to 2.0 ha ..	3,690	1,395	386	1,781	83	7	28	35	54,668	1,508	36,400	37,908
3	2.0 to 4.0 ha ..	5,715	2,583	825	3,408	153	14	81	95	67,459	2,809	63,372	66,181
4	4.0 to 10.0 ha ..	6,648	3,849	1,570	5,419	170	7	71	78	52,106	4,030	84,333	88,363
5	10.0 ha & above ..	1,592	1,803	426	2,229	31	0	17	17	8,941	1,853	29,365	31,218
	All Size Classes ..	**17,954**	**9,727**	**3,242**	**12,969**	**444**	**28**	**198**	**226**	**1,88,483**	**10,306**	**2,16,052**	**2,26,358**

Division : Amravati

TABLE 6 *(Continued)*

District : Yeotmal

(Area in Hectares)

Sr. No.	Size Class	*Gram*				*Tur*				*Udid*			
		No. of Holdings	Irrigated	Unirrigated	Total	No. of Holdings	Irrigated	Unirrigated	Total	No. of Holdings	Irrigated	Unirrigated	Total
1	2	36	37	38	39	40	41	42	43	44	45	46	47
1	Below 1.0 ha ..	122	1	38	39	5,470	3	485	488	372	0	50	50
2	1.0 to 2.0 ha ..	1,272	126	243	369	74,688	36	11,233	11,269	6,646	0	1,253	1,253
3	2.0 to 4.0 ha ..	2,244	472	524	996	78,431	43	19,136	19,179	8,672	12	2,083	2,095
4	4.0 to 10.0 ha ..	2,720	592	1,155	1,747	53,904	61	26,112	26,173	7,492	6	2,799	2,805
5	10.0 ha & above ..	481	68	254	322	8,752	22	9,704	9,726	1,373	0	973	973
	All Size Classes ..	**6,839**	**1,259**	**2,214**	**3,473**	**2,21,245**	**165**	**66,670**	**66,835**	**24,555**	**18**	**7,158**	**7,176**

Sr. No.	Size Class	*Mug*				*Other Pulses*				*Total Pulses*			
		No. of Holdings	Irrigated	Unirrigated	Total	No. of Holdings	Irrigated	Unirrigated	Total	No. of Holdings	Irrigated	Unirrigated	Total
1	2	48	49	50	51	52	53	54	55	56	57	58	59
1	Below 1.0 ha ..	775	0	150	150	48	0	2	2	6,250	4	725	729
2	1.0 to 2.0 ha ..	12,131	23	2,764	2,787	855	2	128	130	81,481	187	15,621	15,808
3	2.0 to 4.0 ha ..	15,512	36	4,242	4,278	1,509	34	338	372	83,299	597	26,323	26,920
4	4.0 to 10.0 ha ..	15,618	17	6,860	6,877	1,716	1	556	557	56,389	677	37,482	38,159
5	10.0 ha & above ..	2,998	12	2,708	2,720	375	1	202	203	9,080	103	13,841	13,944
	All Size Classes ..	**47,034**	**88**	**16,724**	**16,812**	**4,503**	**38**	**1,226**	**1,264**	**2,36,499**	**1,568**	**93,992**	**95,560**

Sr. No.	Size Class	*Total Foodgrains*				*Sugarcane*				*Chillies*			
		No. of Holdings	Irrigated	Unirrigated	Total	No. of Holdings	Irrigated	Unirrigated	Total	No. of Holdings	Irrigated	Unirrigated	Total
1	2	60	61	62	63	64	65	66	67	68	69	70	71
1	Below 1.0 ha ..	9,486	110	3,307	3,417	0	0	0	0	0	0	0	0
2	1.0 to 2.0 ha ..	92,339	1,695	52,021	53,716	0	0	0	0	0	0	0	0
3	2.0 to 4.0 ha ..	90,142	3,406	89,695	93,101	0	0	0	0	0	0	0	0
4	4.0 to 10.0 ha ..	59,494	4,707	1,21,815	1,26,522	0	0	0	0	0	0	0	0
5	10.0 ha & above ..	9,632	1,956	43,206	45,162	0	0	0	0	0	0	0	0
	All Size Classes ..	**2,61,093**	**11,874**	**3,10,044**	**3,21,918**	**0**	**0**	**0**	**0**	**0**	**0**	**0**	**0**

Please see Supplement for Sugarcane & Chillies Crops. (District level corrected data)

Division :Amravati

TABLE 6 *(Continued)*

District : Yeotmal
(Area in Hectares)

Sr. No.	Size Class	*Ginger*				*Turmeric*				*Arecanut*			
		No. of Holdings	Irrigated	Unirrigated	Total	No. of Holdings	Irrigated	Unirrigated	Total	No. of Holdings	Irrigated	Unirrigated	Total
1	2	72	73	74	75	76	77	78	79	80	81	82	83
1	Below 1.0 ha ..	0	0	0	0	3	0	0	0	0	0	0	0
2	1.0 to 2.0 ha ..	7	1	0	1	57	8	0	8	0	0	0	0
3	2.0 to 4.0 ha ..	6	0	0	0	37	9	0	9	0	0	0	0
4	4.0 to 10.0 ha ..	0	0	0	0	45	21	0	21	0	0	0	0
5	10.0 ha & above ..	6	70	0	70	5	8	0	8	0	0	0	0
	All Size Classes ..	**19**	**71**	**0**	**71**	**147**	**46**	**0**	**46**	**0**	**0**	**0**	**0**

Sr. No.	Size Class	*Garlic*				*Coriander*				*Other Condiments and Spices*			
		No. of Holdings	Irrigated	Unirrigated	Total	No. of Holdings	Irrigated	Unirrigated	Total	No. of Holdings	Irrigated	Unirrigated	Total
1	2	84	85	86	87	88	89	90	91	92	93	94	95
1	Below 1.0 ha ..	0	0	0	0	0	0	0	0	0	0	0	0
2	1.0 to 2.0 ha ..	13	0	17	17	8	1	0	1	18	0	1	1
3	2.0 to 4.0 ha ..	18	0	0	0	20	5	0	5	34	0	1	1
4	4.0 to 10.0 ha ..	16	3	24	27	4	0	1	1	8	2	2	4
5	10.0 ha & above ..	0	0	0	0	3	7	0	7	3	0	1	1
	All Size Classes ..	**47**	**3**	**41**	**44**	**35**	**13**	**1**	**14**	**63**	**2**	**5**	**7**

Sr. No.	Size Class	*Total Condiments and Spices*				*Mango*				*Citrus Fruits*			
		No. of Holdings	Irrigated	Unirrigated	Total	No. of Holdings	Irrigated	Unirrigated	Total	No. of Holdings	Irrigated	Unirrigated	Total
1	2	96	97	98	99	100	101	102	103	104	105	106	107
1	Below 1.0 ha ..	171	1	17	18	12	0	0	0	6	3	0	3
2	1.0 to 2.0 ha ..	1,745	42	122	164	108	0	25	25	197	136	0	136
3	2.0 to 4.0 ha ..	3,423	95	342	437	507	605	15	620	314	317	0	317
4	4.0 to 10.0 ha ..	4,238	155	1,013	1,168	521	624	22	646	315	402	0	402
5	10.0 ha & above ..	805	188	480	668	19	0	30	30	77	69	0	69
	All Size Classes ..	**10,382**	**481**	**1,974**	**2,455**	**1,167**	**1,229**	**92**	**1,321**	**909**	**927**	**0**	**927**

Division : Amravati

TABLE 6 *(Continued)*

District : Yeotmal
(Area in Hectares)

Sr. No.	Size Class	*Banana*				*Grapes*				*Pomegranate*			
		No. of Holdings	Irrigated	Unirrigated	Total	No. of Holdings	Irrigated	Unirrigated	Total	No. of Holdings	Irrigated	Unirrigated	Total
1	2	108	109	110	111	112	113	114	115	116	117	118	119
1	Below 1.0 ha ..	32	14	0	14	0	0	0	0	2	0	1	1
2	1.0 to 2.0 ha ..	212	99	0	99	0	0	0	0	9	0	2	2
3	2.0 to 4.0 ha ..	400	216	0	216	5	2	0	2	14	9	0	9
4	4.0 to 10.0 ha ..	420	330	0	330	0	0	0	0	14	6	0	6
5	10.0 ha & above ..	62	102	0	102	0	0	0	0	0	0	0	0
	All Size Classes ..	**1,126**	**761**	**0**	**761**	**5**	**2**	**0**	**2**	**39**	**15**	**3**	**18**

Sr. No.	Size Class	*Papaya*				*Guava*				*Cashewnut*			
		No. of Holdings	Irrigated	Unirrigated	Total	No. of Holdings	Irrigated	Unirrigated	Total	No. of Holdings	Irrigated	Unirrigated	Total
1	2	120	121	122	123	124	125	126	127	128	129	130	131
1	Below 1.0 ha ..	0	0	0	0	9	0	2	2	0	0	0	0
2	1.0 to 2.0 ha ..	11	2	0	2	18	2	4	6	0	0	0	0
3	2.0 to 4.0 ha ..	6	1	0	1	26	6	4	10	0	0	0	0
4	4.0 to 10.0 ha ..	13	5	0	5	14	5	9	14	10	0	35	35
5	10.0 ha & above ..	3	6	0	6	0	0	0	0	8	0	8	8
	All Size Classes ..	**33**	**14**	**0**	**14**	**67**	**13**	**19**	**32**	**18**	**0**	**43**	**43**

Sr. No.	Size Class	*Other Fruit Crops*				*Total Fruit Crops*				*Potato*			
		No. of Holdings	Irrigated	Unirrigated	Total	No. of Holdings	Irrigated	Unirrigated	Total	No. of Holdings	Irrigated	Unirrigated	Total
1	2	132	133	134	135	136	137	138	139	140	141	142	143
1	Below 1.0 ha ..	18	10	0	10	79	27	3	30	0	0	0	0
2	1.0 to 2.0 ha ..	64	30	7	37	589	269	38	307	5	1	0	1
3	2.0 to 4.0 ha ..	90	77	13	90	1,316	1,233	32	1,265	15	2	0	2
4	4.0 to 10.0 ha ..	90	121	27	148	1,311	1,493	93	1,586	12	14	0	14
5	10.0 ha & above ..	10	0	8	8	160	177	46	223	5	1	0	1
	All Size Classes ..	**272**	**238**	**55**	**293**	**3,455**	**3,199**	**212**	**3,411**	**37**	**18**	**0**	**18**

Division : Amravati

TABLE 6 *(Continued)*

District : Yeotmal
(Area in Hectares)

Sr. No.	Size Class	*Onion*				*Tomato*				*Brinjal*			
		No. of Holdings	Irrigated	Unirrigated	Total	No. of Holdings	Irrigated	Unirrigated	Total	No. of Holdings	Irrigated	Unirrigated	Total
1	2	144	145	146	147	148	149	150	151	152	153	154	155
1	Below 1.0 ha ..	15	0	3	3	15	0	1	1	52	5	18	23
2	1.0 to 2.0 ha ..	109	47	27	74	133	10	6	16	340	16	28	44
3	2.0 to 4.0 ha ..	109	44	56	100	268	6	69	75	765	43	98	141
4	4.0 to 10.0 ha ..	64	120	27	147	267	13	143	156	825	38	259	297
5	10.0 ha & above ..	5	1	0	1	62	2	144	146	169	4	98	102
	All Size Classes ..	**302**	**212**	**113**	**325**	**745**	**31**	**363**	**394**	**2,151**	**106**	**501**	**607**

Sr. No.	Size Class	*Lady's finger*				*Cabbage*				*Other Vegetables*			
		No. of Holdings	Irrigated	Unirrigated	Total	No. of Holdings	Irrigated	Unirrigated	Total	No. of Holdings	Irrigated	Unirrigated	Total
1	2	156	157	158	159	160	161	162	163	164	165	166	167
1	Below 1.0 ha ..	20	4	0	4	6	1	2	3	14	0	1	1
2	1.0 to 2.0 ha ..	72	5	18	23	78	42	12	54	160	12	60	72
3	2.0 to 4.0 ha ..	138	5	13	18	117	94	8	102	307	25	156	181
4	4.0 to 10.0 ha ..	170	15	16	31	59	35	21	56	250	16	246	262
5	10.0 ha & above ..	18	4	7	11	9	3	0	3	51	7	35	42
	All Size Classes ..	**418**	**33**	**54**	**87**	**269**	**175**	**43**	**218**	**782**	**60**	**498**	**558**

Sr. No.	Size Class	*Total Vegetables*				*Total Food Crops*				*Groundnut*			
		No. of Holdings	Irrigated	Unirrigated	Total	No. of Holdings	Irrigated	Unirrigated	Total	No. of Holdings	Irrigated	Unirrigated	Total
1	2	168	169	170	171	172	173	174	175	176	177	178	179
1	Below 1.0 ha ..	89	10	25	35	9,722	239	3,352	3,591	230	57	36	93
2	1.0 to 2.0 ha ..	722	133	151	284	92,875	3,029	52,332	55,361	1,829	528	398	926
3	2.0 to 4.0 ha ..	1,349	219	400	619	90,584	6,800	90,469	97,269	2,251	754	545	1,299
4	4.0 to 10.0 ha ..	1,374	251	712	963	59,658	8,677	1,23,633	1,32,310	2,783	1,258	2,246	3,504
5	10.0 ha & above ..	259	22	284	306	9,643	2,887	44,016	46,903	848	665	2,875	3,540
	All Size Classes ..	**3,793**	**635**	**1,572**	**2,207**	**2,62,482**	**21,632**	**3,13,802**	**3,35,434**	**7,941**	**3,262**	**6,100**	**9,362**

Division : Amravati

TABLE 6 *(Continued)*

District : Yeotmal
(Area in Hectares)

Sr. No.	Size Class	*Til*				*Linseed*				*Coconut*			
		No. of Holdings	Irrigated	Unirrigated	Total	No. of Holdings	Irrigated	Unirrigated	Total	No. of Holdings	Irrigated	Unirrigated	Total
1	2	180	181	182	183	184	185	186	187	188	189	190	191
1	Below 1.0 ha ..	265	0	77	77	176	0	85	85	0	0	0	0
2	1.0 to 2.0 ha ..	2,639	0	558	558	845	5	611	616	3	0	0	0
3	2.0 to 4.0 ha ..	4,265	3	1,069	1,072	1,203	5	898	903	15	0	12	12
4	4.0 to 10.0 ha ..	4,493	3	2,037	2,040	1,185	1	1,202	1,203	5	3	0	3
5	10.0 ha & above ..	804	2	470	472	174	0	284	284	3	12	0	12
	All Size Classes ..	**12,466**	**8**	**4,211**	**4,219**	**3,583**	**11**	**3,080**	**3,091**	**26**	**15**	**12**	**27**

Sr. No.	Size Class	*Safflower*				*Other Oilseeds*				*Total Oilseeds*			
		No. of Holdings	Irrigated	Unirrigated	Total	No. of Holdings	Irrigated	Unirrigated	Total	No. of Holdings	Irrigated	Unirrigated	Total
1	2	192	193	194	195	196	197	198	199	200	201	202	203
1	Below 1.0 ha ..	5	0	2	2	152	1	76	77	808	58	276	334
2	1.0 to 2.0 ha ..	57	0	25	25	567	69	299	368	5,686	602	1,891	2,493
3	2.0 to 4.0 ha ..	94	0	56	56	713	59	427	486	7,951	821	3,007	3,828
4	4.0 to 10.0 ha ..	91	0	82	82	379	18	369	387	8,406	1,283	5,936	7,219
5	10.0 ha & above ..	18	0	22	22	158	12	429	441	1,862	691	4,080	4,771
	All Size Classes ..	**265**	**0**	**187**	**187**	**1,969**	**159**	**1,600**	**1,759**	**24,713**	**3,455**	**15,190**	**18,645**

Sr. No.	Size Class	*Cotton*				*Other Fibre Crops*				*Total Fibre Crops*			
		No. of Holdings	Irrigated	Unirrigated	Total	No. of Holdings	Irrigated	Unirrigated	Total	No. of Holdings	Irrigated	Unirrigated	Total
1	2	204	205	206	207	208	209	210	211	212	213	214	215
1	Below 1.0 ha ..	6,336	4	3,765	3,769	102	0	27	27	6,425	4	3,792	3,796
2	1.0 to 2.0 ha ..	76,432	129	79,340	79,469	564	4	185	189	76,646	133	79,525	79,658
3	2.0 to 4.0 ha ..	80,297	244	1,38,073	1,38,317	982	1	322	323	80,485	245	1,38,395	1,38,640
4	4.0 to 10.0 ha ..	54,417	1,724	1,74,234	1,75,958	1,147	5	369	374	54,544	1,729	1,74,603	1,76,332
5	10.0 ha & above ..	8,865	1,727	56,838	58,565	272	3	107	110	8,886	1,730	56,945	58,675
	All Size Classes ..	**2,26,347**	**3,828**	**4,52,250**	**4,56,078**	**3,067**	**13**	**1,010**	**1,023**	**2,26,986**	**3,841**	**4,53,260**	**4,57,101**

Division : Amravati

TABLE 6 *(Continued)*

District : Yeotmal
(Area in Hectares)

Sr. No.	Size Class	*Tobacco*				*Other Drugs & Narcotics*				*Total Drugs & Narcotics*			
		No. of Holdings	Irrigated	Unirrigated	Total	No. of Holdings	Irrigated	Unirrigated	Total	No. of Holdings	Irrigated	Unirrigated	Total
1	**2**	**216**	**217**	**218**	**219**	**220**	**221**	**222**	**223**	**224**	**225**	**226**	**227**
1	Below 1.0 ha ..	0	0	0	0	0	0	0	0	0	0	0	0
2	1.0 to 2.0 ha ..	0	0	0	0	36	2	23	25	36	2	23	25
3	2.0 to 4.0 ha ..	0	0	0	0	20	3	7	10	20	3	7	10
4	4.0 to 10.0 ha ..	5	0	8	8	6	5	1	6	11	5	9	14
5	10.0 ha & above ..	0	0	0	0	0	0	0	0	0	0	0	0
	All Size Classes ..	**5**	**0**	**8**	**8**	**62**	**10**	**31**	**41**	**67**	**10**	**39**	**49**

Sr. No.	Size Class	*Green Manure*				*Fodder Crops*				*Other Non-food Crops*			
		No. of Holdings	Irrigated	Unirrigated	Total	No. of Holdings	Irrigated	Unirrigated	Total	No. of Holdings	Irrigated	Unirrigated	Total
1	**2**	**228**	**229**	**230**	**231**	**232**	**233**	**234**	**235**	**236**	**237**	**238**	**239**
1	Below 1.0 ha ..	0	0	0	0	5	0	2	2	9	1	1	2
2	1.0 to 2.0 ha ..	41	0	5	5	112	0	50	50	15	0	10	10
3	2.0 to 4.0 ha ..	69	0	31	31	160	0	99	99	44	0	22	22
4	4.0 to 10.0 ha ..	117	3	16	19	179	10	241	251	88	11	57	68
5	10.0 a & above ..	17	0	252	252	66	0	111	111	11	0	86	86
	All Size Classes ..	**244**	**3**	**304**	**307**	**522**	**10**	**503**	**513**	**167**	**12**	**176**	**188**

Sr. No.	Size Class	*Total Non-food Crops*				*Kharif Jowar*				*Rabi Jowar*			
		No. of Holdings	Irrigated	Unirrigated	Total	No. of Holdings	Irrigated	Unirrigated	Total	No. of Holdings	Irrigated	Unirrigated	Total
1	**2**	**240**	**241**	**242**	**243**	**244**	**245**	**246**	**247**	**248**	**249**	**250**	**251**
1	Below 1.0 ha ..	7,054	63	4,071	4,134	4069	4	2006	2406	705	0	344	344
2	1.0 to 2.0 ha ..	78,732	737	81,504	82,241	50202	54	32684	926	19	720	739	50381
3	2.0 to 4.0 ha ..	82,181	1,069	1,41,561	1,42,630	62886	120	56767	56887	861	24	1065	1089
4	4.0 to 10.0 ha ..	55,444	3,041	1,80,862	1,83,903	49615	83	74860	74943	538	37	859	986
5	10.0 ha & above ..	9,056	2,421	61,474	63,895	8667	10	26085	26095	49	0	132	132
	All Size Classes ..	**2,32,467**	**7,331**	**4,69,472**	**4,76,803**	**175439**	**271**	**192402**	**192673**	**3099**	**80**	**3120**	**3200**

AGRICULTURAL CENSUS 1990-91, MAHARASHTRA STATE

Division : Nagpur

TABLE 1

Number and Area of Operational Holdings

District : Wardha
(Area in Hectares)

Sr. No.	Size Class	Individual Holdings		Joint Holdings		Institutional Holdings		Total Holdings		Average size of a Holding			
		No.	Area	No.	Area	No.	Area	No.	Area	Individual holding	Joint holding	Institutional holding	Total holding
1	**2**	**3**	**4**	**5**	**6**	**7**	**8**	**9**	**10**	**11**	**12**	**13**	**14**
1	Below 1.0 ha ..	17,999	13,389	384	257	85	48	18,468	13,694	0.74	0.66	0.56	0.74
2	1.0 to 2.00 ha ..	44,039	64,266	1,065	1,565	85	123	45,189	65,954	1.45	1.46	1.44	1.45
3	2.0 to 4.00 ha ..	40,429	1,12,811	1,334	3,837	125	369	41,888	1,17,017	2.79	2.87	2.95	2.79
4	4.0 to 10.0 ha ..	26,692	1,57,299	1,214	7,271	145	930	28,051	1,65,500	5.89	5.98	6.41	5.89
5	10.0 ha & above ..	3,583	48,939	242	3,459	87	2,104	3,912	54,502	13.65	14.29	24.18	13.93
	All Size Classes ..	**1,32,742**	**3,96,704**	**4,239**	**16,389**	**527**	**3,574**	**1,37,508**	**4,16,667**	**2.98**	**3.86**	**6.78**	**3.03**

Division :Nagpur

TABLE 2

Estimated Number and Area of Operational Holdings by Tenancy Status

District : Wardha
(Area in Hectares)

Sr.	Size Class No.	Total Holdings		Wholly owned and Self-operated holdings		Wholly Leased-in Holdings		Wholly Otherwise Operated Holdings		Partly Owned, Partly Leased-in & Partly Otherwise operated Holdings				
											Owened	Leased-in	Otherwise Operated	Total
		No.	Area	No.	Area	No.	Area	No.	Area	No.	Area	Area	Area	Area
1	**2**	**3**	**4**	**5**	**6**	**7**	**8**	**9**	**10**	**11**	**12**	**13**	**14**	**15**
1	Below 1.0 ha ..	18,468	13,694	18,450	13,680	12	9	3	3	3	2	0	0	2
2	1.0 to 2.0 ha ..	45,189	65,954	45,146	65,889	13	20	11	14	19	20	7	4	31
3	2.0 to 4.0 ha ..	41,888	1,17,017	41,820	1,16,802	3	11	9	28	56	96	26	54	176
4	4.0 to 10.0 ha ..	28,051	1,65,500	27,972	1,64,979	7	49	6	38	66	262	102	70	434
5	10.0 ha & above ..	3,912	54,502	3,861	53,703	0	0	0	0	51	470	162	167	799
	All Size Classes ..	**1,37,508**	**4,16,667**	**1,37,249**	**4,15,053**	**35**	**89**	**29**	**83**	**195**	**850**	**297**	**295**	**1,442**

Note : Col. 15 = Cols. 12 + 13 + 14

Division : Nagpur

TABLE 3

Estimated Area under different Land Use

District : Wardha
(Area in Hectares)

Sr. No.	Size Class	Total Holdings		Net Area Sown	Area Under Current Fallows	*Net Cultivated Area* (Col. 5+6)	Other Uncultivated Land Excluding Fallow Land	Fallow Land Other than Current Fallows	Culturable Waste Land	*Total Uncultivated Land* (Col. 8+9+10)	*Land not Available for Cultivation*
		No.	Area								
1	**2**	**3**	**4**	**5**	**6**	**7**	**8**	**9**	**10**	**11**	**12**
1	Below 1.0 ha ..	18,468	13,694	12,650	429	13,079	78	100	363	541	74
2	1.0 to 2.0 ha ..	45,189	65,954	61,505	1,579	63,084	450	582	1,462	2,494	376
3	2.0 to 4.0 ha ..	41,888	1,17,017	1,06,568	3,446	1,10,014	903	1,805	3,433	6,141	864
4	4.0 to 10.0 ha ..	28,051	1,65,500	1,45,672	6,025	1,51,697	1,912	3,604	6,511	12,027	1,776
5	10.0 ha & above ..	3,912	54,502	43,936	2,869	46,805	1,255	2,071	3,210	6,536	1,161
	All Size Classes ..	**1,37,508**	**4,16,667**	**3,70,331**	**14,348**	**3,84,679**	**4,598**	**8,162**	**14,979**	**27,739**	**4,251**

Note : Col. 7 = Cols. 5 + 6 Col. 11 = Cols. 8 + 9 + 10

Division : Nagpur

TABLE 4

Estimated Number of Operational Holdings by Irrigation Status

District : Wardha

(Area in Hectares)

Sr. No.	Size Class	Total Holdings		Wholly Irrigated Holdings		Wholly Unirrigated Holdings		Partly Irrigated Holdings			Holdings Receiving Irrigation	
		No.	Area	No.	Area	No.	Area	No.	Total Area	Irrigated Area	No.	Net Irri. Area
1	2	3	4	5	6	7	8	9	10	11	12	13
1	Below 1.0 ha ..	18,468	13,694	277	171	16,728	11,826	870	653	332	1,147	503
2	1.0 to 2.0 ha ..	45,189	65,954	380	465	39,447	54,152	4,716	6,888	2,807	5,096	3,272
3	2.0 to 4.0 ..	41,888	1,17,017	970	2,898	34,173	86,481	6,318	17,189	5,093	7,288	7,991
4	4.0 to 10.0 ha ..	28,051	1,65,500	17	51	20,841	1,06,759	7,050	38,862	11,139	7,067	11,190
5	10.0 ha & above ..	3,912	54,502	11	47	2,657	29,490	1,233	14,399	2,762	1,244	2,809
	All Size Classes ..	**1,37,508**	**4,16,667**	**1,655**	**3,632**	**1,13,846**	**2,88,708**	**20,187**	**77,991**	**22,133**	**21,842**	**25,765**

Division : Nagpur

TABLE 5(A)

Estimated Number of Operational Holdings, receiving Irrigation and Area Irrigated by Different Sources

District : Wardha

(Area in Hectares)

Sr. No.	Size Class	Total Holdings		Canals		Tanks		Wells		Tubewells		Other Sources		Exclusive No. of Irrigated Holdings	Net Irrigated Area
		No.	Area	No.	Area	No.	Area	No.	Area	No.	Area	No.	Area		
1	2	3	4	5	6	7	8	9	10	11	12	13	14	15	16
1	Below 1.0 ha ..	18,468	13,694	269	150	22	9	738	299	0	0	128	45	1,147	503
2	1.0 to 2.0 ha ..	45,189	65,954	914	689	58	36	3,853	2,345	11	10	368	192	5,096	3,272
3	2.0 to 4.0 ha ..	41,888	1,17,017	1,141	1,173	25	26	5,937	6,542	7	6	368	244	7,288	7,991
4	4.0 to 10.0 ha ..	28,051	1,65,500	700	1,032	62	61	6,011	9,611	0	0	444	486	7,067	11,190
5	10.0 ha & above ..	3,912	54,502	72	136	0	0	1,104	2,477	3	2	107	194	1,244	2,809
	All Size Classes ..	**1,37,508**	**4,16,667**	**3,096**	**3,180**	**167**	**132**	**17,643**	**21,274**	**21**	**18**	**1,415**	**1,161**	**21,842**	**25,765**

Division : Nagpur

TABLE 5(B)

Estimated Number of Wells and Tubewells

District :Wardha

(Area in Hectares)

Sr. No.	Size Class	Total Holdings		Number of Wells					Number of Tubewells		
				In Use				Not in Use			
				With Pumpsets			Without Pumpsets				
		No.	Area	Electric	Diesel	Total			Electric	Diesel	Total
1	2	3	4	5	6	7	8	9	10	11	12
1	Below 1.0 ha ..	18,468	13,694	630	0	630	16	174	0	0	0
2	1.0 to 2.0 ha ..	45,189	65,954	3,539	36	3,575	16	782	8	0	8
3	2.0 to 4.0 ha ..	41,888	1,17,017	4,778	46	4,824	8	984	7	0	7
4	4.0 to 10.0 ha ..	28,051	1,65,500	4,352	30	4,382	27	943	0	0	0
5	10.0 ha & above ..	3,912	54,502	845	8	853	0	249	3	0	3
	All Size Classes ..	**1,37,508**	**4,16,667**	**14,144**	**120**	**14,264**	**67**	**3,132**	**18**	**0**	**18**

Division : Nagpur

TABLE 6

Estimated Irrigated and Unirrigated Area under Different Crops

District : Wardha

(Area in Hectares)

Sr. No.	Size Class	Total Holdings		Gross Cropped Area			*Rice*			
		No.	Area	Irrigated	Unirrigated	Total	No. of Holdings	Irrigated	Unirrigated	Total
1	2	3	4	5	6	7	8	9	10	11
1	Below 1.0 ha ..	18,468	13,694	602	15,621	16,223	304	1	89	90
2	1.0 to 2.0 ha ..	45,189	65,954	3,582	68,737	72,319	1,231	21	358	379
3	2.0 to 4.0 ha ..	41,888	1,17,017	9,316	1,11,835	1,21,151	1,763	36	663	699
4	4.0 to 10.0 ha ..	28,051	1,65,500	13,265	1,46,616	1,59,881	1,742	54	1,009	1,063
5	10.0 ha & above ..	3,912	54,502	3,246	43,607	46,853	232	41	226	267
	All Size Classes ..	**1,37,508**	**4,16,667**	**30,011**	**3,86,416**	**4,16,427**	**5,272**	**153**	**2,345**	**2,498**

TABLE 6 *(Continued)*

Sr. No.	Size Class	*Jowar **				*Bajri*				*Nagli*			
		No. of Holdings	Irrigated	Unirrigated	Total	No. of Holdings	Irrigated	Unirrigated	Total	No. of Holdings	Irrigated	Unirrigated	Total
1	2	12	13	14	15	16	17	18	19	20	21	22	23
1	Below 1.0 ha ..	7,500	3	4,558	4,561	22	0	6	6	3	0	0	0
2	1.0 to 2.0 ha ..	22,479	11	18,824	18,835	69	0	22	22	8	0	1	1
3	2.0 to 4.0 ..	26,146	19	28,661	28,680	326	0	535	535	4	0	2	2
4	4.0 to 10.0 ha ..	20,891	42	34,722	34,764	86	0	58	58	12	0	17	17
5	10.0 ha & above ..	3,234	0	10,438	10,438	49	0	55	55	4	0	14	14
	All Size Classes ..	**80,250**	**75**	**97,203**	**97,278**	**552**	**0**	**676**	**676**	**31**	**0**	**34**	**34**

Note : * = Break up of Jowar in Kharif Jowar, Rabi Jowar. Refer Col. no. 244 to 251.

Sr. No.	Size Class	*Wheat*				*Other Cereals*				*Total Cereals*			
		No. of Holdings	Irrigated	Unirrigated	Total	No. of Holdings	Irrigated	Unirrigated	Total	No. of Holdings	Irrigated	Unirrigated	Total
1	2	24	25	26	27	28	29	30	31	32	33	34	35
1	Below 1.0 ha ..	894	328	68	396	44	1	15	16	8,146	333	4,736	5,069
2	1.0 to 2.0 ha ..	3,912	1,748	287	2,035	92	2	35	37	24,590	1,782	19,527	21,309
3	2.0 to 4.0 ha ..	6,594	3,733	881	4,614	176	4	72	76	29,318	3,792	30,814	34,606
4	4.0 to 10.0 ha ..	7,494	5,035	2,508	7,543	141	3	88	91	23,698	5,134	38,402	43,536
5	10.0 ha & above ..	1,331	1,137	1,304	2,441	22	1	26	27	3,600	1,179	12,063	13,242
	All Size Classes ..	**20,225**	**11,981**	**5,048**	**17,029**	**475**	**11**	**236**	**247**	**89,352**	**12,220**	**105,542**	**1,17,762**

Division : Nagpur

TABLE 6 *(Continued)*

District : Wardha
(Area in Hectares)

Sr. No.	Size Class	*Gram*				*Tur*				*Udid*			
		No. of Holdings	Irrigated	Unirrigated	Total	No. of Holdings	Irrigated	Unirrigated	Total	No. of Holdings	Irrigated	Unirrigated	Total
1	2	36	37	38	39	40	41	42	43	44	45	46	47
1	Below 1.0 ha ..	533	42	134	176	10,275	1	1,462	1,463	121	0	5	5
2	1.0 to 2.0 ha ..	2,272	304	610	914	31,818	4	7,118	7,122	738	0	133	133
3	2.0 to 4.0 ha ..	4,129	1,308	1,168	2,476	33,761	9	12,187	12,196	784	0	134	134
4	4.0 to 10.0 ha ..	4,214	1,161	1,938	3,099	23,995	9	15,329	15,338	642	0	182	182
5	10.0 ha & above ..	835	110	1,054	1,164	3,470	2	4,482	4,484	44	0	20	20
	All Size Classes ..	**11,983**	**2,925**	**4,904**	**7,829**	**1,03,319**	**25**	**40,578**	**40,603**	**2,329**	**0**	**474**	**474**

Sr. No.	Size Class	*Mug*				*Other Pulses*				*Total Pulses*			
		No. of Holdings	Irrigated	Unirrigated	Total	No. of Holdings	Irrigated	Unirrigated	Total	No. of Holdings	Irrigated	Unirrigated	Total
1	2	48	49	50	51	52	53	54	55	56	57	58	59
1	Below 1.0 ha ..	224	0	27	27	734	0	323	323	11,227	43	1,951	1,994
2	1.0 to 2.0 ha ..	1,008	0	170	170	2,516	6	1,377	1,383	34,156	314	9,408	9,722
3	2.0 to 4.0 ha ..	1,395	1	376	377	4,008	9	2,773	2,782	36,715	1,327	16,638	17,965
4	4.0 to 10.0 ha ..	1,524	1	519	520	4,346	9	4,503	4,512	25,580	1,180	22,471	23,651
5	10.0 ha & above ..	292	0	178	178	749	1	1,357	1,358	3,574	113	7,091	7,204
	All Size Classes ..	**4,443**	**2**	**1,270**	**1,272**	**12,353**	**25**	**10,333**	**10,358**	**1,11,252**	**2,977**	**57,559**	**60,536**

Sr. No.	Size Class	*Total Foodgrains*				*Sugarcane*				*Chillies*			
		No. of Holdings	Irrigated	Unirrigated	Total	No. of Holdings	Irrigated	Unirrigated	Total	No. of Holdings	Irrigated	Unirrigated	Total
1	2	60	61	62	63	64	65	66	67	68	69	70	71
1	Below 1.0 ha ..	16,651	376	6,687	7,063	0	0	0	0	0	0	0	0
21.0	to 2.0 ha ..	43,123	2,096	28,935	31,031	0	0	0	0	0	0	0	0
3	2.0 to 4.0 ha ..	41,041	5,119	47,452	52,571	0	0	0	0	0	0	0	0
4	4.0 to 10.0 ha ..	27,731	6,314	60,873	67,187	0	0	0	0	0	0	0	0
5	10.0 ha & above ..	3,865	1,292	19,154	20,446	0	0	0	0	0	0	0	0
	All Size Classes ..	**1,32,411**	**15,197**	**1,63,101**	**1,78,298**	**0**	**0**	**0**	**0**	**0**	**0**	**0**	**0**

Please see Supplimant for Sugarcane & Chillies Crops. (District level corrected data)

272

Division :Nagpur

TABLE 6 *(Continued)*

District : Wardha
(Area in Hectares)

Sr. No.	Size Class	*Ginger*				*Turmeric*				*Arecanut*			
		No. of Holdings	Irrigated	Unirrigated	Total	No. of Holdings	Irrigated	Unirrigated	Total	No. of Holdings	Irrigated	Unirrigated	Total
1	2	72	73	74	75	76	77	78	79	80	81	82	83
1	Below 1.0 ha ..	0	0	0	0	10	1	0	1	0	0	0	0
2	1.0 to 2.0 ha ..	0	0	0	0	21	2	0	2	0	0	0	0
3	2.0 to 4.0 ha ..	0	0	0	0	9	2	0	2	0	0	0	0
4	4.0 to 10.0 ha ..	0	0	0	0	22	6	0	6	0	0	0	0
5	10.0 ha & above ..	0	0	0	0	0	0	0	0	0	0	0	0
	All Size Classes ..	**0**	**0**	**0**	**0**	**62**	**11**	**0**	**11**	**0**	**0**	**0**	**0**

Sr. No.	Size Class	*Garlic*				*Coriander*				*Other Condiments and Spices*			
		No. of Holdings	Irrigated	Unirrigated	Total	No. of Holdings	Irrigated	Unirrigated	Total	No. of Holdings	Irrigated	Unirrigated	Total
1	2	84	85	86	87	88	89	90	91	92	93	94	95
1	Below 1.0 ha ..	0	0	0	0	8	0	0	0	0	0	0	0
2	1.0 to 2.0 ha ..	0	0	0	0	23	0	0	0	8	2	0	2
3	2.0 to 4.0 ha ..	0	0	0	0	56	0	2	2	15	3	0	3
4	4.0 to 10.0 ha ..	6	6	0	6	61	4	40	44	16	2	0	2
5	10.0 ha & above ..	0	0	0	0	12	1	20	21	4	0	0	0
	All Size Classes ..	**6**	**6**	**0**	**6**	**160**	**5**	**62**	**67**	**43**	**7**	**0**	**7**

Sr. No.	Size Class	*Total Condiments and Spices*				*Mango*				*Citrus Fruits*			
		No. of Holdings	Irrigated	Unirrigated	Total	No. of Holdings	Irrigated	Unirrigated	Total	No. of Holdings	Irrigated	Unirrigated	Total
1	2	96	97	98	99	100	101	102	103	104	105	106	107
1	Below 1.0 ha ..	207	12	7	19	4	0	0	0	181	66	0	66
2	1.0 to 2.0 ha ..	1,289	90	78	168	39	1	4	5	936	606	0	606
3	2.0 to 4.0 ha ..	1,761	165	181	346	885	1,752	1	1,753	1,131	878	0	878
4	4.0 to 10.0 ha ..	1,925	227	496	723	629	1,186	30	1,216	806	915	0	915
5	10.0 ha & above ..	277	34	339	373	10	0	0	0	206	437	0	437
	All Size Classes ..	**5,459**	**528**	**1,101**	**1,629**	**1,567**	**2,939**	**35**	**2,974**	**3,260**	**2,902**	**0**	**2,902**

273

Division : Nagpur

TABLE 6 *(Continued)*

District : Wardha
(Area in Hectares)

Sr. No.	Size Class	*Banana*				*Grapes*				*Pomegranate*			
		No. of Holdings	Irrigated	Unirrigated	Total	No. of Holdings	Irrigated	Unirrigated	Total	No. of Holdings	Irrigated	Unirrigated	Total
1	2	108	109	110	111	112	113	114	115	116	117	118	119
1	Below 1.0 ha ..	67	43	0	43	0	0	0	0	0	0	0	0
2	1.0 to 2.0 ha ..	472	251	0	251	0	0	0	0	0	0	0	0
3	2.0 to 4.0 ha ..	622	423	0	423	0	0	0	0	0	0	0	0
4	4.0 to 10.0 ha ..	479	455	0	455	0	0	0	0	3	0	1	1
5	10.0 ha & above ..	104	136	0	136	0	0	0	0	0	0	0	0
	All Size Classes ..	**1,744**	**1,308**	**0**	**1,308**	**0**	**0**	**0**	**0**	**3**	**0**	**1**	**1**

Sr. No.	Size Class	*Papaya*				*Guava*				*Cashewnut*			
		No. of Holdings	Irrigated	Unirrigated	Total	No. of Holdings	Irrigated	Unirrigated	Total	No. of Holdings	Irrigated	Unirrigated	Total
1	2	120	121	122	123	124	125	126	127	128	129	130	131
1	Below 1.0 ha ..	15	0	0	0	6	0	0	0	0	0	0	0
2	1.0 to 2.0 ha ..	46	14	0	14	30	6	2	8	7	0	6	6
3	2.0 to 4.0 ha ..	67	21	0	21	42	3	0	3	13	0	24	24
4	4.0 to 10.0 ha ..	55	20	0	20	51	8	0	8	3	0	9	9
5	10.0 ha & above ..	10	4	0	4	14	3	4	7	0	0	0	0
	All Size Classes ..	**193**	**59**	**0**	**59**	**143**	**20**	**6**	**26**	**23**	**0**	**39**	**39**

Sr. No.	Size Class	*Other Fruit Crops*				*Total Fruit Crops*				*Potato*			
		No. of Holdings	Irrigated	Unirrigated	Total	No. of Holdings	Irrigated	Unirrigated	Total	No. of Holdings	Irrigated	Unirrigated	Total
1	2	132	133	134	135	136	137	138	139	140	141	142	143
1	Below 1.0 ha ..	0	0	0	0	251	109	0	109	2	0	0	0
2	1.0 to 2.0 ha ..	23	8	2	10	1,494	886	14	900	12	2	0	2
3	2.0 to 4.0 ha ..	35	18	2	20	2,625	3,095	27	3,122	3	0	0	0
4	4.0 to 10.0 ha ..	61	8	96	104	1,980	2,592	136	2,728	3	0	0	0
5	10.0 ha & above ..	9	0	4	4	328	580	8	588	6	0	0	0
	All Size Classes ..	**128**	**34**	**104**	**138**	**6,678**	**7,262**	**185**	**7,447**	**26**	**2**	**0**	**2**

Division : Nagpur

TABLE 6 *(Continued)*

District : Wardha
(Area in Hectares)

Sr. No.	Size Class	*Onion*				*Tomato*				*Brinjal*			
		No. of Holdings	Irrigated	Unirrigated	Total	No. of Holdings	Irrigated	Unirrigated	Total	No. of Holdings	Irrigated	Unirrigated	Total
1	2	144	145	146	147	148	149	150	151	152	153	154	155
1	Below 1.0 ha ..	48	7	6	13	30	2	3	5	86	6	5	11
2	1.0 to 2.0 ha ..	96	12	20	32	165	10	15	25	540	79	9	88
3	2.0 to 4.0 ha ..	141	34	12	46	297	32	15	47	723	107	22	129
4	4.0 to 10.0 ha ..	114	27	11	38	280	41	8	49	591	114	15	129
5	10.0 ha & above ..	30	9	14	23	42	4	4	8	116	27	8	35
	All Size Classes ..	**429**	**89**	**63**	**152**	**814**	**89**	**45**	**134**	**2,056**	**333**	**59**	**392**

Sr. No.	Size Class	*Lady's finger*				*Cabbage*				*Other Vegetables*			
		No. of Holdings	Irrigated	Unirrigated	Total	No. of Holdings	Irrigated	Unirrigated	Total	No. of Holdings	Irrigated	Unirrigated	Total
1	2	156	157	158	159	160	161	162	163	164	165	166	167
1	Below 1.0 ha ..	31	2	0	2	40	9	0	9	33	4	4	8
2	1.0 to 2.0 ha ..	94	6	3	9	70	23	5	28	205	27	25	52
3	2.0 to 4.0 ha ..	228	6	22	28	109	43	8	51	335	54	57	111
4	4.0 to 10.0 ha ..	250	14	34	48	107	54	1	55	325	46	173	219
5	10.0 ha & above ..	57	3	20	23	16	16	0	16	50	3	7	10
	All Size Classes ..	**660**	**31**	**79**	**110**	**342**	**145**	**14**	**159**	**948**	**134**	**266**	**400**

Sr. No.	Size Class	*Total Vegetables*				*Total Food Crops*				*Groundnut*			
		No. of Holdings	Irrigated	Unirrigated	Total	No. of Holdings	Irrigated	Unirrigated	Total	No. of Holdings	Irrigated	Unirrigated	Total
1	2	168	169	170	171	172	173	174	175	176	177	178	179
1	Below 1.0 ha ..	218	30	18	48	16,812	560	6,712	7,272	703	32	296	328
2	1.0 to 2.0 ha ..	945	159	77	236	43,460	3,424	29,104	32,528	2,614	94	1,397	1,491
3	2.0 to 4.0 ha ..	1,395	276	136	412	41,202	9,012	47,796	56,808	2,973	186	2,038	2,224
4	4.0 to 10.0 ha ..	1,305	296	242	538	27,775	9,825	61,747	71,572	3,078	1,113	4,086	5,199
5	10.0 ha & above ..	234	62	53	115	3,872	2,174	19,554	21,728	536	248	1,430	1,678
	All Size Classes ..	**4,097**	**823**	**526**	**1,349**	**1,33,121**	**24,995**	**1,64,913**	**1,89,908**	**9,904**	**1,673**	**9,247**	**10,920**

Division : Nagpur

TABLE 6 *(Continued)*

District : Wardha
(Area in Hectares)

Sr. No.	Size Class	*Til*				*Linseed*				*Coconut*			
		No. of Holdings	Irrigated	Unirrigated	Total	No. of Holdings	Irrigated	Unirrigated	Total	No. of Holdings	Irrigated	Unirrigated	Total
1	2	180	181	182	183	184	185	186	187	188	189	190	191
1	Below 1.0 ha ..	406	0	155	155	271	0	138	138	2	0	1	1
2	1.0 to 2.0 ha ..	1,391	0	689	689	987	4	714	718	3	0	1	1
3	2.0 to 4.0 ha ..	2,217	3	1,455	1,458	1,913	2	1,580	1,582	4	0	4	4
4	4.0 to 10.0 ha ..	3,030	3	2,891	2,894	2,622	2	2,849	2,851	0	0	0	0
5	10.0 ha & above ..	600	0	957	957	541	0	1,001	1,001	7	0	5	5
	All Size Classes ..	**7,644**	**6**	**6,147**	**6,153**	**6,334**	**8**	**6,282**	**6,290**	**16**	**0**	**11**	**11**

Sr. No.	Size Class	*Safflower*				*Other Oilseeds*				*Total Oilseeds*			
		No. of Holdings	Irrigated	Unirrigated	Total	No. of Holdings	Irrigated	Unirrigated	Total	No. of Holdings	Irrigated	Unirrigated	Total
1	2	192	193	194	195	196	197	198	199	200	201	202	203
1	Below 1.0 ha ..	19	0	4	4	521	2	230	232	1,823	34	824	858
2	1.0 to 2.0 ha ..	12	0	3	3	1,304	9	807	816	5,679	107	3,611	3,718
3	2.0 to 4.0 ha ..	36	0	29	29	1,516	33	1,096	1,129	7,578	224	6,202	6,426
4	4.0 to 10.0 ha ..	17	0	33	33	992	15	1,092	1,107	8,321	1,133	10,951	12,084
5	10.0 ha & above ..	0	0	0	0	172	3	391	394	1,516	251	3,784	4,035
	All Size Classes ..	**84**	**0**	**69**	**69**	**4,505**	**62**	**3,616**	**3,678**	**24,917**	**1,749**	**25,372**	**27,121**

Sr. No.	Size Class	*Cotton*				*Other Fibre Crops*				*Total Fibre Crops*			
		No. of Holdings	Irrigated	Unirrigated	Total	No. of Holdings	Irrigated	Unirrigated	Total	No. of Holdings	Irrigated	Unirrigated	Total
1	2	204	205	206	207	208	209	210	211	212	213	214	215
1	Below 1.0 ha ..	11,294	5	8,033	8,038	56	0	21	21	11,346	5	8,054	8,059
2	1.0 to 2.0 ha ..	32,917	42	35,637	35,679	136	1	86	87	33,019	43	35,723	35,766
3	2.0 to 4.0 ha ..	34,013	62	57,427	57,489	179	8	266	274	34,146	70	57,693	57,763
4	4.0 to 10.0 ha ..	25,236	2,266	73,347	75,613	145	4	193	197	25,296	2,270	73,540	75,810
5	10.0 ha & above ..	3,510	749	20,105	20,854	19	0	75	75	3,517	749	20,180	20,929
	All Size Classes ..	**1,06,970**	**3,124**	**1,94,549**	**1,97,673**	**535**	**13**	**641**	**654**	**1,07,324**	**3,137**	**1,95,190**	**1,98,327**

Division : Nagpur

TABLE 6 *(Continued)*

District : Wardha
(Area in Hectares)

Sr. No.	Size Class	*Tobacco*				*Other Drugs & Narcotics*				*Total Drugs & Narcotics*			
		No. of Holdings	Irrigated	Unirrigated	Total	No. of Holdings	Irrigated	Unirrigated	Total	No. of Holdings	Irrigated	Unirrigated	Total
1	2	216	217	218	219	220	221	222	223	224	225	226	227
1	Below 1.0 ha ..	0	0	0	0	0	0	0	0	0	0	0	0
2	1.0 to 2.0 ha ..	0	0	0	0	0	0	0	0	0	0	0	0
3	2.0 to 4.0 ha ..	0	0	0	0	3	0	0	0	3	0	0	0
4	4.0 to 10.0 ha ..	0	0	0	0	0	0	0	0	0	0	0	0
5	10.0 ha & above ..	0	0	0	0	0	0	0	0	0	0	0	0
	All Size Classes ..	**0**	**0**	**0**	**0**	**3**	**0**	**0**	**0**	**3**	**0**	**0**	**0**

Sr. No.	Size Class	*Green Manure*				*Fodder Crops*				*Other Non-food Crops*			
		No. of Holdings	Irrigated	Unirrigated	Total	No. of Holdings	Irrigated	Unirrigated	Total	No. of Holdings	Irrigated	Unirrigated	Total
1	2	228	229	230	231	232	233	234	235	236	237	238	239
1	Below 1.0 ha ..	8	0	2	2	31	1	6	7	91	2	23	25
2	1.0 to 2.0 ha ..	206	0	244	244	109	3	40	43	29	5	15	20
3	2.0 to 4.0 ha ..	27	0	14	14	137	5	71	76	65	5	59	64
4	4.0 to 10.0 ha ..	30	0	34	34	208	18	268	286	42	19	76	95
5	10.0 a & above ..	3	0	34	34	46	72	43	115	15	0	12	12
	All Size Classes ..	**274**	**0**	**328**	**328**	**531**	**99**	**428**	**527**	**242**	**31**	**185**	**216**

Sr. No.	Size Class	*Total Non-food Crops*				*Kharif Jowar*				*Rabi Jowar*			
		No. of Holdings	Irrigated	Unirrigated	Total	No. of Holdings	Irrigated	Unirrigated	Total	No. of Holdings	Irrigated	Unirrigated	Total
1	2	240	241	242	243	244	245	246	247	248	249	250	251
1	Below 1.0 ha ..	12,697	42	8,909	8,951	6531	3	3536	3539	1512	0	1022	1022
2	1.0 to 2.0 ha ..	36,024	158	39,633	39,791	20783	3	14960	14963	3148	8	3917	3925
3	2.0 to 4.0 ha ..	36,314	304	64,039	64,343	26190	19	26081	26100	1646	0	2580	2580
4	4.0 to 10.0 ha ..	26,114	3,440	84,869	88,309	22368	28	34110	34138	523	14	612	626
5	10.0 ha & above ..	3,603	1,072	24,053	25,125	3479	0	10310	66	0	128	128	3234
	All Size Classes ..	**1,14,752**	**5,016**	**2,21,503**	**2,26,519**	**79351**	**53**	**88944**	**88997**	**6895**	**22**	**8259**	**8281**

AGRICULTURAL CENSUS 1990-91, MAHARASHTRA STATE

Division : Nagpur

TABLE 1

Number and Area of Operational Holdings

District : Nagpur

(Area in Hectares)

Sr. No.	Size Class	Individual Holdings		Joint Holdings		Institutional Holdings		Total Holdings		Average size of a Holding			
		No.	Area	No.	Area	No.	Area	No.	Area	Individual holding	Joint holding	Institutional holding	Total holding
1	2	3	4	5	6	7	8	9	10	11	12	13	14
1	Below 1.0 ha ..	40,550	26,431	1,264	811	84	48	41,898	27,290	0.65	0.64	0.57	0.65
2	1.0 to 2.00 ha ..	69,936	1,02,566	2,091	3,089	78	114	72,105	1,05,769	1.46	1.47	1.46	1.46
3	2.0 to 4.00 ha ..	57,511	1,60,492	2,376	6,693	94	263	59,981	1,67,448	2.79	2.81	2.79	2.79
4	4.0 to 10.0 ha ..	35,120	2,04,082	1,790	10,544	92	567	37,002	2,15,193	5.81	5.89	6.16	5.81
5	10.0 ha & above ..	4,112	56,805	294	4,226	61	1,774	4,467	62,805	13.81	14.37	29.08	14.05
	All Size Classes ..	**2,07,229**	**5,50,376**	**7,815**	**25,363**	**409**	**2,766**	**2,15,453**	**5,78,505**	**2.65**	**3.24**	**6.76**	**2.68**

Division :Nagpur

TABLE 2

Estimated Number and Area of Operational Holdings by Tenancy Status

District : Nagpur

(Area in Hectares)

Sr. No.	Size Class No.	Total Holdings		Wholly owned and Self-operated holdings		Wholly Leased-in Holdings		Wholly Otherwise Operated Holdings		Partly Owned, Partly Leased-in & Partly Otherwise operated Holdings				
											Owened	Leased-in	Otherwise Operated	Total
		No.	Area	No.	Area	No.	Area	No.	Area	No.	Area	Area	Area	Area
1	2	3	4	5	6	7	8	9	10	11	12	13	14	15
1	Below 1.0 ha ..	41,898	27,290	41,894	27,287	4	3	0	0	0	0	0	0	0
2	1.0 to 2.0 ha ..	72,105	1,05,769	72,066	1,05,715	17	23	0	0	22	16	10	5	31
3	2.0 to 4.0 ha ..	59,981	1,67,448	59,881	1,67,134	15	56	16	47	69	105	42	64	211
4	4.0 to 10.0 ha ..	37,002	2,15,193	36,900	2,14,638	10	46	15	76	77	225	175	33	433
5	10.0 ha & above ..	4,467	62,805	4,443	62,370	5	94	0	0	19	172	62	107	341
	All Size Classes ..	**2,15,453**	**5,78,505**	**2,15,184**	**5,77,144**	**51**	**222**	**31**	**123**	**187**	**518**	**289**	**209**	**1,016**

Note : Col. 15 = Cols. 12 + 13 + 14

Division : Nagpur

TABLE 3

Estimated Area under different Land Use

District : Nagpur

(Area in Hectares)

Sr. No.	Size Class	Total Holdings		Net Area Sown	Area Under Current Fallows	*Net Cultivated Area* (Col. 5+6)	Other Uncultivated Land Excluding Fallow Land	Fallow Land Other than Current Fallows	Culturable Waste Land	*Total Uncultivated Land* (Col. 8+9+10)	*Land not Available for Cultivation*
		No.	Area								
1	2	3	4	5	6	7	8	9	10	11	12
1	Below 1.0 ha ..	41,898	27,290	25,348	655	26,003	592	137	316	1,045	244
2	1.0 to 2.0 ha ..	72,105	1,05,769	97,504	2,720	1,00,224	2,421	831	1,448	4,700	845
3	2.0 to 4.0 ha ..	59,981	1,67,448	1,49,401	5,177	1,54,578	4,480	2,204	4,095	10,779	2,091
4	4.0 to 10.0 ha ..	37,002	2,15,193	1,84,565	6,997	1,91,562	7,603	4,947	7,688	20,238	3,393
5	10.0 ha & above ..	4,467	62,805	48,570	4,474	53,044	2,981	1,554	3,618	8,153	1,608
	All Size Classes ..	**2,15,453**	**5,78,505**	**5,05,388**	**20,023**	**5,25,411**	**18,077**	**9,673**	**17,165**	**44,915**	**8,181**

Note : Col. 7 = Cols. 5 + 6 Col. 11 = Cols. 8 + 9 + 10

Division : Nagpur

TABLE 4

Estimated Number of Operational Holdings by Irrigation Status

District : Nagpur

(Area in Hectares)

Sr. No.	Size Class	Total Holdings		Wholly Irrigated Holdings		Wholly Unirrigated Holdings		Partly Irrigated Holdings			Holdings Receiving Irrigation	
		No.	Area	No.	Area	No.	Area	No.	Total Area	Irrigated Area	No.	Net Irri. Area
1	2	3	4	5	6	7	8	9	10	11	12	13
1	Below 1.0 ha ..	41,898	27,290	7,588	4,335	30,270	18,645	3,316	2,368	1,322	10,904	5,657
2	1.0 to 2.0 ha ..	72,105	1,05,769	5,984	7,976	53,082	71,858	12,382	17,670	8,021	18,366	15,997
3	2.0 to 4.0 ..	59,981	1,67,448	3,367	8,699	41,743	1,02,370	14,432	38,332	14,372	17,799	23,071
4	4.0 to 10.0 ha ..	37,002	2,15,193	859	4,050	22,835	1,10,364	13,166	70,151	23,456	14,025	27,506
5	10.0 ha & above ..	4,467	62,805	48	396	2,368	24,355	2,023	23,819	6,842	2,071	7,238
	All Size Classes ..	**2,15,453**	**5,78,505**	**17,846**	**25,456**	**1,50,298**	**3,27,592**	**45,319**	**1,52,340**	**54,013**	**63,165**	**79,469**

Division : Nagpur

TABLE 5(A)

Estimated Number of Operational Holdings, receiving Irrigation and Area Irrigated by Different Sources

District : Nagpur

(Area in Hectares)

Sr. No.	Size Class	Total Holdings		Canals		Tanks		Wells		Tubewells		Other Sources		Exclusive No. of Irrigated Holdings	Net Irrigated Area
		No.	Area	No.	Area	No.	Area	No.	Area	No.	Area	No.	Area		
1	2	3	4	5	6	7	8	9	10	11	12	13	14	15	16
1	Below 1.0 ha ..	41,898	27,290	4,496	2,437	1,326	702	4,644	2,285	15	9	465	224	10,904	5,657
2	1.0 to 2.0 ha ..	72,105	1,05,769	5,441	5,603	1,217	1,121	10,739	8,248	22	19	1,207	1,006	18,366	15,997
3	2.0 to 4.0 ha ..	59,981	1,67,448	4,939	7,176	1,050	1,371	10,821	12,832	19	41	1,510	1,651	17,799	23,071
4	4.0 to 10.0 ha ..	37,002	2,15,193	3,306	7,350	867	1,505	8,988	16,363	30	58	1,192	2,230	14,025	27,506
5	10.0 ha & above ..	4,467	62,805	390	1,383	101	381	1,540	4,989	0	0	164	485	2,071	7,238
	All Size Classes ..	**2,15,453**	**5,78,505**	**18,572**	**23,949**	**4,561**	**5,080**	**36,732**	**44,717**	**86**	**127**	**4,538**	**5,596**	**63,165**	**79,469**

Division : Nagpur

TABLE 5(B)

Estimated Number of Wells and Tubewells

District :Nagpur

(Area in Hectares)

Sr. No.	Size Class	Total Holdings		Number of Wells					Number of Tubewells		
				In Use				Not in Use			
				With Pumpsets			Without Pumpsets				
		No.	Area	Electric	Diesel	Total			Electric	Diesel	Total
1	2	3	4	5	6	7	8	9	10	11	12
1	Below 1.0 ha ..	41,898	27,290	3,052	12	3,064	63	273	12	0	12
2	1.0 to 2.0 ha ..	72,105	1,05,769	8,233	83	8,316	95	683	22	0	22
3	2.0 to 4.0 ha ..	59,981	1,67,.448	8,056	153	8,209	151	803	19	0	19
4	4.0 to 10.0 ha ..	37,002	2,15,193	6,249	90	6,339	147	799	30	0	30
5	10.0 ha & above ..	4,467	62,805	991	37	1,028	19	227	0	0	0
	All Size Classes ..	**2,15,453**	**5,78,505**	**26,581**	**375**	**2,69,56**	**475**	**2,785**	**83**	**0**	**83**

Division : Nagpur

TABLE 6

District : Nagpur

Estimated Irrigated and Unirrigated Area under Different Crops

(Area in Hectares)

Sr. No.	Size Class	Total Holdings		Gross Cropped Area			*Rice*			
		No.	Area	Irrigated	Unirrigated	Total	No. of Holdings	Irrigated	Unirrigated	Total
1	2	3	4	5	6	7	8	9	10	11
1	Below 1.0 ha ..	41,898	27,290	5,923	21,489	27,412	12,310	3,374	2,976	6,350
2	1.0 to 2.0 ha ..	72,105	1,05,769	17,073	88,240	1,05,313	14,031	6,760	5,968	12,728
3	2.0 to 4.0 ha ..	59,981	1,67,448	24,912	1,34,937	1,59,849	13,504	8,164	8,552	16,716
4	4.0 to 10.0 ha ..	37,002	2,15,193	29,860	1,63,332	1,93,192	9,811	8,627	9,482	18,109
5	10.0 ha & above ..	4,467	62,805	7,982	42,498	50,480	1,210	1,822	2,855	4,677
	All Size Classes ..	**2,15,453**	**5,78,505**	**85,750**	**4,50,496**	**5,36,246**	**50,866**	**28,747**	**29,833**	**58,580**

TABLE 6 *(Continued)*

Sr. No.	Size Class	*Jowar **				*Bajri*				*Nagli*			
		No. of Holdings	Irrigated	Unirrigated	Total	No. of Holdings	Irrigated	Unirrigated	Total	No. of Holdings	Irrigated	Unirrigated	Total
1	2	12	13	14	15	16	17	18	19	20	21	22	23
1	Below 1.0 ha ..	12,393	55	6,227	6,272	66	5	7	12	65	0	33	33
2	1.0 to 2.0 ha ..	32,233	125	26,807	26,932	102	18	27	45	63	0	19	19
3	2.0 to 4.0 ..	33,362	303	38,721	39,024	365	33	543	576	93	0	55	55
4	4.0 to 10.0 ha ..	24,632	261	46,604	46,865	106	12	112	124	134	0	128	128
5	10.0 ha & above ..	3,226	133	12,626	12,759	14	0	6	6	47	0	67	67
	All Size Classes ..	**1,05,846**	**877**	**1,30,975**	**1,31,852**	**653**	**68**	**695**	**763**	**402**	**0**	**302**	**302**

Note : * = Break up of Jowar in Kharif Jowar, Rabi Jowar. Refer Col. no. 244 to 251.

Sr. No.	Size Class	*Wheat*				*Other Cereals*				*Total Cereals*			
		No. of Holdings	Irrigated	Unirrigated	Total	No. of Holdings	Irrigated	Unirrigated	Total	No. of Holdings	Irrigated	Unirrigated	Total
1	2	24	25	26	27	28	29	30	31	32	33	34	35
1	Below 1.0 ha ..	3,437	1,032	481	1,513	742	4	106	110	26,868	4,470	9,820	14,290
2	1.0 to 2.0 ha ..	11,540	4,299	2,869	7,168	523	17	142	159	48,940	11,219	35,832	47,051
3	2.0 to 4.0 ha ..	15,349	6,828	5,719	12,547	782	21	380	401	47,889	15,349	53,970	69,319
4	4.0 to 10.0 ha ..	14,401	8,655	9,847	18,502	597	50	232	282	33,060	17,605	66,405	84,010
5	10.0 ha & above ..	2,314	2,209	2,926	5,135	76	0	55	55	4,267	4,164	18,535	22,699
	All Size Classes ..	**47,041**	**23,023**	**21,842**	**44,865**	**2,720**	**92**	**915**	**1,007**	**1,61,024**	**52,807**	**1,84,562**	**2,37,369**

Division : Nagpur

TABLE 6 *(Continued)*

District : Nagpur
(Area in Hectares)

Sr. No.	Size Class	*Gram*				*Tur*				*Udid*			
		No. of Holdings	Irrigated	Unirrigated	Total	No. of Holdings	Irrigated	Unirrigated	Total	No. of Holdings	Irrigated	Unirrigated	Total
1	2	36	37	38	39	40	41	42	43	44	45	46	47
1	Below 1.0 ha ..	1,889	182	373	555	8,036	13	1,997	2,010	317	2	73	75
2	1.0 to 2.0 ha ..	6,015	876	1,393	2,269	26,607	41	8,817	8,858	1,525	0	295	295
3	2.0 to 4.0 ha ..	8,938	1,856	2,555	4,411	28,794	93	13,921	14,014	1,531	7	343	350
4	4.0 to 10.0 ha ..	8,336	1,710	3,711	5,421	21,909	52	16,754	16,806	1,510	0	537	537
5	10.0 ha & above ..	1,300	304	1,172	1,476	2,973	1	4,294	4,295	106	0	31	31
	All Size Classes ..	**26,478**	**4,928**	**9,204**	**14,132**	**88,319**	**200**	**45,783**	**45,983**	**4,989**	**9**	**1,279**	**1,288**

Sr. No.	Size Class	*Mug*				*Other Pulses*				*Total Pulses*			
		No. of Holdings	Irrigated	Unirrigated	Total	No. of Holdings	Irrigated	Unirrigated	Total	No. of Holdings	Irrigated	Unirrigated	Total
1	2	48	49	50	51	52	53	54	55	56	57	58	59
1	Below 1.0 ha ..	376	0	85	85	2,451	2	1,064	1,066	11,747	199	3,592	3,791
2	1.0 to 2.0 ha ..	1,782	5	329	334	6,414	12	4,717	4,729	35,472	934	15,551	16,485
3	2.0 to 4.0 ha ..	2,372	31	637	668	6,808	28	6,973	7,001	37,514	2,015	24,429	26,444
4	4.0 to 10.0 ha ..	2,027	29	743	772	5,832	52	9,169	9,221	27,165	1,843	30,914	32,757
5	10.0 ha & above ..	363	27	343	370	851	18	2,594	2,612	3,499	350	8,434	8,784
	All Size Classes ..	**6,920**	**92**	**2,137**	**2,229**	**22,356**	**112**	**24,517**	**24,629**	**1,15,397**	**5,341**	**82,920**	**88,261**

Sr. No.	Size Class	*Total Foodgrains*				*Sugarcane*				*Chillies*			
		No. of Holdings	Irrigated	Unirrigated	Total	No. of Holdings	Irrigated	Unirrigated	Total	No. of Holdings	Irrigated	Unirrigated	Total
1	2	60	61	62	63	64	65	66	67	68	69	70	71
1	Below 1.0 ha ..	33,750	4,669	13,412	18,081	0	0	0	0	0	0	0	0
2	1.0 to 2.0 ha ..	62,234	12,153	51,383	63,536	0	0	0	0	0	0	0	0
3	2.0 to 4.0 ha ..	55,802	17,364	78,399	95,763	0	0	0	0	0	0	0	0
4	4.0 to 10.0 ha ..	35,839	19,448	97,319	1,16,767	0	0	0	0	0	0	0	0
5	10.0 ha & above ..	4,399	4,514	2,69,69	31,483	0	0	0	0	0	0	0	0
	All Size Classes ..	**1,92,024**	**58,148**	**2,67,482**	**3,25,630**	**0**	**0**	**0**	**0**	**0**	**0**	**0**	**0**

Please see Supplement for Sugarcane & Chillies Crops. (District level corrected data)

Division :Nagpur

TABLE 6 *(Continued)*

District : Nagpur
(Area in Hectares)

Sr. No.	Size Class	*Ginger*				*Turmeric*				*Arecanut*			
		No. of Holdings	Irrigated	Unirrigated	Total	No. of Holdings	Irrigated	Unirrigated	Total	No. of Holdings	Irrigated	Unirrigated	Total
1	2	72	73	74	75	76	77	78	79	80	81	82	83
1	Below 1.0 ha ..	0	0	0	0	89	36	0	36	0	0	0	0
2	1.0 to 2.0 ha ..	13	13	0	13	19	7	0	7	0	0	0	0
3	2.0 to 4.0 ha ..	3	2	0	2	20	4	0	4	0	0	0	0
4	4.0 to 10.0 ha ..	9	4	0	4	34	18	0	18	0	0	0	0
5	10.0 ha & above ..	4	12	0	12	15	2	0	2	0	0	0	0
	All Size Classes ..	**29**	**31**	**0**	**31**	**177**	**67**	**0**	**67**	**0**	**0**	**0**	**0**

Sr. No.	Size Class	*Garlic*				*Coriander*				*Other Condiments and Spices*			
		No. of Holdings	Irrigated	Unirrigated	Total	No. of Holdings	Irrigated	Unirrigated	Total	No. of Holdings	Irrigated	Unirrigated	Total
1	2	84	85	86	87	88	89	90	91	92	93	94	95
1	Below 1.0 ha ..	9	1	1	2	104	3	16	19	14	3	4	7
2	1.0 to 2.0 ha ..	42	5	0	5	325	3	39	42	29	5	1	6
3	2.0 to 4.0 ha ..	5	0	0	0	644	3	116	119	47	9	8	17
4	4.0 to 10.0 ha ..	37	9	5	14	585	5	161	166	52	3	8	11
5	10.0 ha & above ..	4	1	0	1	95	6	13	19	10	6	0	6
	All Size Classes ..	**97**	**16**	**6**	**22**	**1,753**	**20**	**345**	**365**	**152**	**26**	**21**	**47**

Sr. No.	Size Class	*Total Condiments and Spices*				*Mango*				*Citrus Fruits*			
		No. of Holdings	Irrigated	Unirrigated	Total	No. of Holdings	Irrigated	Unirrigated	Total	No. of Holdings	Irrigated	Unirrigated	Total
1	2	96	97	98	99	100	101	102	103	104	105	106	107
1	Below 1.0 ha ..	2,317	95	745	840	31	3	1	4	2,245	879	0	879
2	1.0 to 2.0 ha ..	8,057	290	3,254	3,544	140	39	10	49	6,030	3,456	0	3,456
3	2.0 to 4.0 ha ..	10,995	403	5,742	6,145	913	1,457	19	1,476	6,289	4,290	0	4,290
4	4.0 to 10.0 ha ..	10,068	532	7,659	8,191	631	1,016	77	1,093	4,689	4,676	0	4,676
5	10.0 ha & above ..	1,410	572	2,187	2,759	16	12	1	13	688	885	0	885
	All Size Classes ..	**32,847**	**1,892**	**19,587**	**21,479**	**1,731**	**2,527**	**108**	**2,635**	**19,941**	**14,186**	**0**	**14,186**

Division : Nagpur

TABLE 6 *(Continued)*

District : Nagpur
(Area in Hectares)

Sr. No.	Size Class	*Banana*				*Grapes*				*Pomegranate*			
		No. of Holdings	Irrigated	Unirrigated	Total	No. of Holdings	Irrigated	Unirrigated	Total	No. of Holdings	Irrigated	Unirrigated	Total
1	2	108	109	110	111	112	113	114	115	116	117	118	119
1	Below 1.0 ha ..	41	9	0	9	0	0	0	0	5	0	7	7
2	1.0 to 2.0 ha ..	62	22	0	22	3	0	0	0	13	3	3	6
3	2.0 to 4.0 ha ..	76	35	0	35	3	1	0	1	18	6	0	6
4	4.0 to 10.0 ha ..	60	25	0	25	9	3	0	3	24	21	8	29
5	10.0 ha & above ..	20	4	0	4	0	0	0	0	4	4	0	4
	All Size Classes ..	**259**	**95**	**0**	**95**	**15**	**4**	**0**	**4**	**64**	**34**	**18**	**52**

Sr. No.	Size Class	*Papaya*				*Guava*				*Cashewnut*			
		No. of Holdings	Irrigated	Unirrigated	Total	No. of Holdings	Irrigated	Unirrigated	Total	No. of Holdings	Irrigated	Unirrigated	Total
1	2	120	121	122	123	124	125	126	127	128	129	130	131
1	Below 1.0 ha ..	37	9	0	9	54	1	6	7	0	0	0	0
2	1.0 to 2.0 ha ..	77	8	0	8	178	11	31	42	0	0	0	0
3	2.0 to 4.0 ha ..	50	5	0	5	169	13	41	54	0	0	0	0
4	4.0 to 10.0 ha ..	58	16	0	16	123	28	38	66	0	0	0	0
5	10.0 ha & above ..	11	3	0	3	51	7	2	9	0	0	0	0
	All Size Classes ..	**233**	**41**	**0**	**41**	**575**	**60**	**118**	**178**	**0**	**0**	**0**	**0**

Sr. No.	Size Class	*Other Fruit Crops*				*Total Fruit Crops*				*Potato*			
		No. of Holdings	Irrigated	Unirrigated	Total	No. of Holdings	Irrigated	Unirrigated	Total	No. of Holdings	Irrigated	Unirrigated	Total
1	2	132	133	134	135	136	137	138	139	140	141	142	143
1	Below 1.0 ha ..	92	8	1	9	2,416	909	15	924	28	5	0	5
2	1.0 to 2.0 ha ..	144	28	19	47	6,427	3,567	63	3,630	39	9	0	9
3	2.0 to 4.0 ha ..	94	26	11	37	7,373	5,833	71	5,904	49	12	0	12
4	4.0 to 10.0 ha ..	120	36	15	51	5,539	5,821	138	5,959	26	11	0	11
5	10.0 ha & above ..	20	9	0	9	766	924	3	927	4	1	0	1
	All Size Classes ..	**470**	**107**	**46**	**153**	**22,521**	**17,054**	**290**	**17,344**	**146**	**38**	**0**	**38**

Division : Nagpur

TABLE 6 *(Continued)*

District : Nagpur
(Area in Hectares)

Sr. No.	Size Class	*Onion*				*Tomato*				*Brinjal*			
		No. of Holdings	Irrigated	Unirrigated	Total	No. of Holdings	Irrigated	Unirrigated	Total	No. of Holdings	Irrigated	Unirrigated	Total
1	2	144	145	146	147	148	149	150	151	152	153	154	155
1	Below 1.0 ha ..	94	15	0	15	839	22	138	160	955	54	98	152
2	1.0 to 2.0 ha ..	328	135	2	137	3,046	83	479	562	2,901	119	229	348
3	2.0 to 4.0 ha ..	320	101	30	131	4,090	108	840	948	3,671	167	415	582
4	4.0 to 10.0 ha ..	163	51	34	85	2,855	94	839	933	2,645	154	389	543
5	10.0 ha & above ..	21	52	0	52	377	14	130	144	299	16	82	98
	All Size Classes ..	**926**	**354**	**66**	**420**	**11,207**	**321**	**2,426**	**2,747**	**10,471**	**510**	**1,213**	**1,723**

Sr. No.	Size Class	*Lady's finger*				*Cabbage*				*Other Vegetables*			
		No. of Holdings	Irrigated	Unirrigated	Total	No. of Holdings	Irrigated	Unirrigated	Total	No. of Holdings	Irrigated	Unirrigated	Total
1	2	156	157	158	159	160	161	162	163	164	165	166	167
1	Below 1.0 ha ..	93	1	9	10	150	31	7	38	409	32	36	68
2	1.0 to 2.0 ha ..	316	17	50	67	235	68	10	78	755	95	105	200
3	2.0 to 4.0 ha ..	404	16	57	73	265	89	6	95	790	88	156	244
4	4.0 to 10.0 ha ..	312	45	64	109	193	82	42	124	537	51	156	207
5	10.0 ha & above ..	62	3	24	27	41	20	0	20	68	5	29	34
	All Size Classes ..	**1,187**	**82**	**204**	**286**	**884**	**290**	**65**	**355**	**2,559**	**271**	**482**	**753**

Sr. No.	Size Class	*Total Vegetables*				*Total Food Crops*				*Groundnut*			
		No. of Holdings	Irrigated	Unirrigated	Total	No. of Holdings	Irrigated	Unirrigated	Total	No. of Holdings	Irrigated	Unirrigated	Total
1	2	168	169	170	171	172	173	174	175	176	177	178	179
1	Below 1.0 ha ..	1,987	160	288	448	36,344	5,861	14,460	20,321	2,216	18	1,129	1,147
2	1.0 to 2.0 ha ..	5,549	526	875	1,401	65,128	16,669	55,575	72,244	6,839	49	4,454	4,503
3	2.0 to 4.0 ha ..	6,948	581	1,504	2,085	57,237	24,395	85,716	1,10,111	6,303	70	5,274	5,344
4	4.0 to 10.0 ha ..	5,006	488	1,524	2,012	36,304	26,551	1,06,640	1,33,191	4,791	829	6,664	7,493
5	10.0 ha & above ..	666	111	265	376	4,424	6,264	29,424	35,688	721	424	2,588	3,012
	All Size Classes ..	**20,156**	**1,866**	**4,456**	**6,322**	**1,99,437**	**79,740**	**2,91,815**	**3,71,555**	**20,870**	**1,390**	**20,109**	**21,499**

Division : Nagpur

TABLE 6 *(Continued)*

District : Nagpur
(Area in Hectares)

Sr. No.	Size Class	*Til*				*Linseed*				*Coconut*			
		No. of Holdings	Irrigated	Unirrigated	Total	No. of Holdings	Irrigated	Unirrigated	Total	No. of Holdings	Irrigated	Unirrigated	Total
1	2	180	181	182	183	184	185	186	187	188	189	190	191
1	Below 1.0 ha ..	233	10	67	77	1,065	0	507	507	4	1	0	1
2	1.0 to 2.0 ha ..	916	42	306	348	3,748	11	2,394	2,405	31	0	12	12
3	2.0 to 4.0 ha ..	1,170	53	539	592	5,609	33	4,514	4,547	38	13	21	34
4	4.0 to 10.0 ha ..	1,085	89	612	701	5,167	9	6,071	6,080	46	20	36	56
5	10.0 ha & above ..	147	0	131	131	541	0	1,272	1,272	5	0	30	30
	All Size Classes ..	**3,551**	**194**	**1,655**	**1,849**	**16,130**	**53**	**14,758**	**14,811**	**124**	**34**	**99**	**133**

Sr. No.	Size Class	*Safflower*				*Other Oilseeds*				*Total Oilseeds*			
		No. of Holdings	Irrigated	Unirrigated	Total	No. of Holdings	Irrigated	Unirrigated	Total	No. of Holdings	Irrigated	Unirrigated	Total
1	2	192	193	194	195	196	197	198	199	200	201	202	203
1	Below 1.0 ha ..	10	0	7	7	5,387	10	2,924	2,934	8,423	39	4,634	4,673
2	1.0 to 2.0 ha ..	23	0	26	26	15,097	102	12,729	12,831	23,909	204	19,921	20,125
3	2.0 to 4.0 ha ..	59	0	56	56	15,055	186	18,140	18,326	23,744	355	28,544	28,899
4	4.0 to 10.0 ha ..	33	2	56	58	9,461	218	18,067	18,285	16,338	1,167	31,506	32,673
5	10.0 ha & above ..	11	0	2	2	925	32	3,137	3,169	1,888	456	7,160	7,616
	All Size Classes ..	**136**	**2**	**147**	**149**	**45,925**	**548**	**54,997**	**55,545**	**74,302**	**2,221**	**91,765**	**93,986**

Sr. No.	Size Class	*Cotton*				*Other Fibre Crops*				*Total Fibre Crops*			
		No. of Holdings	Irrigated	Unirrigated	Total	No. of Holdings	Irrigated	Unirrigated	Total	No. of Holdings	Irrigated	Unirrigated	Total
1	2	204	205	206	207	208	209	210	211	212	213	214	215
1	Below 1.0 ha ..	3,970	7	2,144	2,151	85	2	37	39	4,052	9	2,181	2,190
2	1.0 to 2.0 ha ..	13,803	87	11,975	12,062	212	0	120	120	13,977	87	12,095	12,182
3	2.0 to 4.0 ha ..	15,895	85	19,627	19,712	236	1	211	212	16,090	86	19,838	19,924
4	4.0 to 10.0 ha ..	12,705	2,017	24,283	26,300	118	5	132	137	12,793	2,022	24,415	26,437
5	10.0 ha & above ..	1,756	1,262	5,713	6,975	19	0	10	10	1,756	1,262	5,723	6,985
	All Size Classes ..	**48,129**	**3,458**	**63,742**	**67,200**	**670**	**8**	**510**	**518**	**48,668**	**3,466**	**64,252**	**67,718**

Division : Nagpur

TABLE 6 *(Continued)*

District : Nagpur
(Area in Hectares)

Sr. No.	Size Class	*Tobacco*				*Other Drugs & Narcotics*				*Total Drugs & Narcotics*			
		No. of Holdings	Irrigated	Unirrigated	Total	No. of Holdings	Irrigated	Unirrigated	Total	No. of Holdings	Irrigated	Unirrigated	Total
1	2	216	217	218	219	220	221	222	223	224	225	226	227
1	Below 1.0 ha ..	4	0	4	4	4	0	0	0	8	0	4	4
2	1.0 to 2.0 ha ..	3	0	0	0	31	0	23	23	34	0	23	23
3	2.0 to 4.0 ha ..	11	0	18	18	19	0	34	34	31	0	52	52
4	4.0 to 10.0 ha ..	15	0	20	20	7	0	7	7	22	0	27	27
5	10.0 ha & above ..	7	0	26	26	0	0	0	0	7	0	26	26
	All Size Classes ..	**40**	**0**	**68**	**68**	**61**	**0**	**64**	**64**	**102**	**0**	**132**	**132**

Sr. No.	Size Class	*Green Manure*				*Fodder Crops*				*Other Non-food Crops*			
		No. of Holdings	Irrigated	Unirrigated	Total	No. of Holdings	Irrigated	Unirrigated	Total	No. of Holdings	Irrigated	Unirrigated	Total
1	2	228	229	230	231	232	233	234	235	236	237	238	239
1	Below 1.0 ha ..	35	2	13	15	60	0	30	30	319	12	167	179
2	1.0 to 2.0 ha ..	41	4	17	21	228	3	153	156	585	106	456	562
3	2.0 to 4.0 ha ..	31	0	34	34	166	11	158	169	498	65	595	660
4	4.0 to 10.0 ha ..	10	0	32	32	130	0	221	221	276	120	491	611
5	10.0 a & above ..	8	0	9	9	0	0	0	0	31	0	156	156
	All Size Classes ..	**125**	**6**	**105**	**111**	**584**	**14**	**562**	**576**	**1,709**	**303**	**1,865**	**2,168**

Sr. No.	Size Class	*Total Non-food Crops*				*Kharif Jowar*				*Rabi Jowar*			
		No. of Holdings	Irrigated	Unirrigated	Total	No. of Holdings	Irrigated	Unirrigated	Total	No. of Holdings	Irrigated	Unirrigated	Total
1	2	240	241	242	243	244	245	246	247	248	249	250	251
1	Below 1.0 ha ..	12,596	62	7,029	7,091	2325	46	5828	5874	767	9	389	398
2	1.0 to 2.0 ha ..	36,084	404	32,665	33,069	8060	121	25211	25332	1513	4	1596	1600
3	2.0 to 4.0 ha ..	35,869	517	49,221	49,738	10266	298	37193	37491	1315	5	1528	1533
4	4.0 to 10.0 ha ..	24,155	3,309	56,692	60,001	8590	255	45154	48409	977	6	1450	1456
5	10.0 ha & above ..	2,751	1,718	13,074	14,792	1193	120	12266	12386	191	13	360	373
	All Size Classes ..	**1,11,455**	**6,010**	**1,58,681**	**1,64,691**	**30434**	**840**	**125652**	**126492**	**4763**	**37**	**5323**	**5360**

AGRICULTURAL CENSUS 1990-91, MAHARASHTRA STATE

Division : Nagpur

TABLE 1

Number and Area of Operational Holdings

District : Bhandara
(Area in Hectares)

Sr. No.	Size Class	Individual Holdings		Joint Holdings		Institutional Holdings		Total Holdings		Average size of a Holding			
		No.	Area	No.	Area	No.	Area	No.	Area	Individual holding	Joint holding	Institutional holding	Total holding
1	2	3	4	5	6	7	8	9	10	11	12	13	14
1	Below 1.0 ha ..	1,48,107	71,989	22,472	10,174	120	43	1,70,699	82,206	0.48	0.45	0.35	0.48
2	1.0 to 2.00 ha ..	70,322	99,131	10,550	15,017	26	34	80,898	1,14,182	1.40	1.42	1.30	1.41
3	2.0 to 4.00 ha ..	33,369	90,801	6,171	16,996	23	63	39,563	1,07,860	2.72	2.75	2.73	2.72
4	4.0 to 10.0 ha ..	11,508	64,355	2,637	15,028	16	97	14,161	79,480	5.59	5.69	6.06	5.61
5	10.0 ha & above ..	951	13,229	269	3,978	12	258	1,232	17,465	13,91	14,78	21,50	14.17
	All Size Classes ..	**2,64,257**	**3,39,505**	**4,2099**	**61,193**	**197**	**495**	**3,06,553**	**4,01,193**	**1.28**	**1.45**	**2.51**	**1.30**

Division :Nagpur

TABLE 2

Estimated Number and Area of Operational Holdings by Tenancy Status

District : Bhandara
(Area in Hectares)

Sr. No.	Size Class	Total Holdings		Wholly owned and Self-operated holdings		Wholly Leased-in Holdings		Wholly Otherwise Operated Holdings		Partly Owned, Partly Leased-in & Partly Otherwise operated Holdings				
											Owened	Leased-in	Otherwise Operated	Total
		No.	Area	No.	Area	No.	Area	No.	Area	No.	Area	Area	Area	Area
1	2	3	4	5	6	7	8	9	10	11	12	13	14	15
1	Below 1.0 ha ..	1,70,699	82,206	1,70,610	82,164	0	0	66	33	23	7	0	2	9
2	1.0 to 2.0 ha ..	80,898	1,14,182	80,748	1,13,983	0	0	93	106	57	59	0	34	93
3	2.0 to 4.0 ha ..	39,563	1,07,860	39,510	1,07,738	0	0	5	9	48	77	0	36	113
4	4.0 to 10.0 ha ..	14,161	79,480	14,146	79,367	0	0	0	0	15	51	10	52	113
5	10.0 ha & above ..	1,232	17,465	1,232	17,465	0	0	0	0	0	0	0	0	0
	All Size Classes ..	**3,06,553**	**4,01,193**	**3,06,246**	**4,00,717**	**0**	**0**	**164**	**148**	**143**	**194**	**10**	**124**	**328**

Note : Col. 15 = Cols. 12 + 13 + 14

Division : Nagpur

TABLE 3

Estimated Area under different Land Use

District : Bhandara
(Area in Hectares)

Sr. No.	Size Class	Total Holdings		Net Area Sown	Area Under Current Fallows	*Net Cultivated Area* (Col. 5+6)	Other Uncultivated Land Excluding Fallow Land	Fallow Land Other than Current Fallows	Culturable Waste Land	*Total Uncultivated Land* (Col. 8+9+10)	*Land not Available for Cultivation*
		No.	Area								
1	2	3	4	5	6	7	8	9	10	11	12
1	Below 1.0 ha ..	1,70,699	82,206	78,805	2,004	80,809	206	378	513	1,097	300
2	1.0 to 2.0 ha ..	80,989	1,14,182	1,08,033	3,546	1,11,579	404	794	997	2,195	408
3	2.0 to 4.0 ha ..	39,563	1,07,860	1,00,897	3,842	1,04,739	311	1,030	1,272	2,613	508
4	4.0 to 10.0 ha ..	14,161	79,480	72,850	3,511	76,361	272	976	1,483	2,731	388
5	10.0 ha & above ..	1,232	17,465	15,464	693	16,157	65	209	782	1,056	252
	All Size Classes ..	**3,06,553**	**4,01,193**	**3,76,049**	**13,596**	**3,89,645**	**1,258**	**3,387**	**5,047**	**9,692**	**1,856**

Note : Col. 7 = Cols. 5 + 6 Col. 11 = Cols. 8 + 9 + 10

Division : Nagpur

TABLE 4

Estimated Number of Operational Holdings by Irrigation Status

District : Bhandara

(Area in Hectares)

Sr. No.	Size Class	Total Holdings		Wholly Irrigated Holdings		Wholly Unirrigated Holdings		Partly Irrigated Holdings			Holdings Receiving Irrigation	
		No.	Area	No.	Area	No.	Area	No.	Total Area	Irrigated Area	No.	Net Irri. Area
1	2	3	4	5	6	7	8	9	10	11	12	13
1	Below 1.0 ha ..	1,70,699	82,206	34,367	15,378	99,416	43,507	35,236	19,920	16,867	69,603	32,245
2	1.0 to 2.0 ha ..	80,898	1,14,182	10,957	14,608	41,939	54,609	27,731	38,816	29,780	38,688	44,388
3	2.0 to 4.0 ..	39,563	1,07,860	3,763	9,418	18,109	44,914	17,597	46,565	32,078	21,360	41,496
4	4.0 to 10.0 ha ..	14,161	79,480	963	4,880	6,085	30,282	7,086	37,688	23,016	8,049	27,896
5	10.0 ha & above ..	1,232	17,465	61	615	613	7,934	562	6,915	4,111	623	4,726
	All Size Classes ..	**3,06,553**	**4,01,193**	**50,111**	**44,899**	**1,66,162**	**1,81,246**	**88,212**	**1,49,904**	**1,05,852**	**1,38,323**	**1,50,751**

Division : Nagpur

TABLE 5(A)

Estimated Number of Operational Holdings, receiving Irrigation and Area Irrigated by Different Sources

District : Bhandara

(Area in Hectares)

Sr. No.	Size Class	Total Holdings		Canals		Tanks		Wells		Tubewells		Other Sources		Exclusive No. of Irrigated Holdings	Net Irrigated Area
		No.	Area	No.	Area	No.	Area	No.	Area	No.	Area	No.	Area		
1	2	3	4	5	6	7	8	9	10	11	12	13	14	15	16
1	Below 1.0 ha ..	1,70,699	82,206	44,182	20,649	19,313	8,652	4,633	19,89	27	12	1,718	943	69,603	32,245
2	1.0 to 2.0 ha ..	80,898	1,14,182	21,656	25,305	13,289	13,602	4,620	4,527	210	124	1,477	830	38,688	44,388
3	2.0 to 4.0 ha ..	39,563	1,07,860	11,040	21,894	7,534	12,831	4,014	6,096	14	18	1,358	657	21,360	41,496
4	4.0 to 10.0 ha ..	14,161	79,480	3,743	13,393	3,007	8,373	2,017	5,638	11	14	743	478	8,049	27,896
5	10.0 ha & above ..	1,232	17,465	257	2,046	238	1,445	263	1,219	0	0	135	16	623	4,726
	All Size Classes ..	**3,06,553**	**4,01,193**	**80,878**	**83,287**	**43,381**	**44,903**	**15,547**	**19,469**	**262**	**168**	**5,431**	**2,924**	**1,38,323**	**1,50,751**

Division : Nagpur

TABLE 5(B)

Estimated Number of Wells and Tubewells

District :Bhandara

(Area in Hectares)

Sr. No.	Size Class	Total Holdings		Number of Wells					Number of Tubewells		
				In Use			Not in Use				
				With Pumpsets			Without Pumpsets				
		No.	Area	Electric	Diesel	Total			Electric	Diesel	Total
1	2	3	4	5	6	7	8	9	10	11	12
1	Below 1.0 ha ..	1,70,699	82,206	3,721	90	3,811	224	141	27	0	27
2	1.0 to 2.0 ha ..	80,898	1,14,182	4,060	181	4,241	139	203	214	0	214
3	2.0 to 4.0 ha ..	39,563	1,07,860	3,520	145	3,665	122	253	14	0	14
4	4.0 to 10.0 ha ..	14,161	79,480	1,880	87	1,967	66	189	11	0	11
5	10.0 ha & above ..	1,232	17,465	245	12	257	4	7	0	0	0
	All Size Classes ..	**3,06,553**	**4,01,193**	**13,426**	**515**	**13,941**	**555**	**793**	**266**	**0**	**266**

Division : Nagpur

TABLE 6

Estimated Irrigated and Unirrigated Area under Different Crops

District : Bhandara

(Area in Hectares)

Sr. No.	Size Class	Total Holdings		Gross Cropped Area			*Rice*			
		No.	Area	Irrigated	Unirrigated	Total	No. of Holdings	Irrigated	Unirrigated	Total
1	2	3	4	5	6	7	8	9	10	11
1	Below 1.0 ha ..	1,70,699	82,206	39,086	69,304	1,08,390	15,358	37,635	42,830	80,463
2	1.0 to 2.0 ha ..	80,898	1,14,182	54,482	90,938	1,45,420	76,627	51,475	52,862	1,04,337
3	2.0 to 4.0 ha ..	39,563	1,07,860	48,949	83,006	1,31955	37,365	46,474	45,476	91,950
4	4.0 to 10.0 ha ..	14,161	79,480	32,857	57,093	89,950	13,246	30,760	30,265	61,025
5	10.0 ha & above ..	1,232	17,465	5,310	12,486	17,796	1,163	4,989	6,458	11,447
	All Size Classes ..	**3,06,553**	**4,01,193**	**1,80,684**	**3,12,827**	**4,93,511**	**2,80,759**	**1,71,331**	**1,77,891**	**3,49,222**

TABLE 6 *(Continued)*

Sr. No.	Size Class	*Jowar **				*Bajri*				*Nagli*			
		No. of Holdings	Irrigated	Unirrigated	Total	No. of Holdings	Irrigated	Unirrigated	Total	No. of Holdings	Irrigated	Unirrigated	Total
1	2	12	13	14	15	16	17	18	19	20	21	22	23
1	Below 1.0 ha ..	4,106	27	1,443	1,470	17	0	0	0	26	0	5	5
2	1.0 to 2.0 ha ..	5,211	55	3,281	3,336	19	0	10	10	42	0	11	11
3	2.0 to 4.0 ..	4,665	27	4,028	4,055	31	0	27	27	96	0	42	42
4	4.0 to 10.0 ha ..	2,461	68	3,201	3,269	17	0	16	16	39	0	34	34
5	10.0 ha & above ..	234	0	648	648	3	0	2	2	5	0	1	1
	All Size Classes ..	**16,677**	**177**	**12,601**	**12,778**	**87**	**0**	**55**	**55**	**208**	**0**	**93**	**93**

Note : * = Break up of Jowar in Kharif Jowar, Rabi Jowar. Refer Col. no. 244 to 251.

Sr. No.	Size Class	*Wheat*				*Other Cereals*				*Total Cereals*			
		No. of Holdings	Irrigated	Unirrigated	Total	No. of Holdings	Irrigated	Unirrigated	Total	No. of Holdings	Irrigated	Unirrigated	Total
1	2	24	25	26	27	28	29	30	31	32	33	34	35
1	Below 1.0 ha ..	10,009	433	2,700	3,133	2,510	3	277	280	1,56,856	38,096	47,255	85,351
2	1.0 to 2.0 ha ..	10,853	1,447	4,042	5,489	2,557	320	1,028	1,348	79,087	53,297	61,234	1,14,531
3	2.0 to 4.0 ha ..	8,699	1,384	4,327	5,711	1,916	88	1,011	1,099	38,878	47,973	54,911	1,02,884
4	4.0 to 10.0 ha ..	4,354	1,233	2,971	4,204	1,157	126	1,479	1,605	13,886	32,187	37,966	70,153
5	10.0 ha & above ..	402	176	553	729	116	0	490	490	1,203	5,165	8,152	13,317
	All Size Classes ..	**34,317**	**4,673**	**14,593**	**19,266**	**8,256**	**537**	**4,285**	**4,822**	**2,89,910**	**1,76,718**	**2,09,518**	**3,86,236**

Division : Nagpur

TABLE 6 *(Continued)*

District : Bhandara
(Area in Hectares)

Sr. No.	Size Class	*Gram*				*Tur*				*Udid*			
		No. of Holdings	Irrigated	Unirrigated	Total	No. of Holdings	Irrigated	Unirrigated	Total	No. of Holdings	Irrigated	Unirrigated	Total
1	2	36	37	38	39	40	41	42	43	44	45	46	47
1	Below 1.0 ha ..	7,938	13	1,773	1,786	66,720	13	1,838	1,851	9,758	2	3,589	3,591
2	1.0 to 2.0 ha ..	9,522	51	3,286	3,337	41,450	29	2,334	2,363	6,866	0	4,125	4,125
3	2.0 to 4.0 ha ..	7,202	53	3,548	3,601	22,540	16	2,058	2,074	4,721	2	4,081	4,083
4	4.0 to 10.0 ha ..	4,024	50	3,894	3,944	8,074	12	1,455	1,467	1,868	0	2,036	2,036
5	10.0 ha & above ..	548	0	1,934	1,934	556	0	174	174	168	0	378	378
	All Size Classes ..	**29,234**	**167**	**14,435**	**14,602**	**1,39,340**	**70**	**7,859**	**7,929**	**23,381**	**4**	**14,209**	**14,213**

Sr. No.	Size Class	*Mug*				*Other Pulses*				*Total Pulses*			
		No. of Holdings	Irrigated	Unirrigated	Total	No. of Holdings	Irrigated	Unirrigated	Total	No. of Holdings	Irrigated	Unirrigated	Total
1	2	48	49	50	51	52	53	54	55	56	57	58	59
1	Below 1.0 ha ..	5,616	31	2,203	2,234	21,966	9	4,881	4,890	87,970	68	14,284	14,352
2	1.0 to 2.0 ha ..	4,507	31	2,675	2,706	14,571	10	6,187	6,197	51,095	121	18,607	18,728
3	2.0 to 4.0 ha ..	3,348	114	2,888	3,002	9,898	24	6,163	6,187	28,278	209	18,738	18,947
4	4.0 to 10.0 ha ..	1,113	22	1,433	1,455	4,027	8	4,031	4,039	10,853	92	12,849	12,941
5	10.0 ha & above ..	62	0	137	137	332	0	903	903	1,014	0	3,526	3,526
	All Size Classes ..	**14,646**	**198**	**9,336**	**9,534**	**50,794**	**51**	**22,165**	**22,216**	**1,79,210**	**490**	**68,004**	**68,494**

Sr. No.	Size Class	*Total Foodgrains*				*Sugarcane*				*Chillies*			
		No. of Holdings	Irrigated	Unirrigated	Total	No. of Holdings	Irrigated	Unirrigated	Total	No. of Holdings	Irrigated	Unirrigated	Total
1	2	60	61	62	63	64	65	66	67	68	69	70	71
1	Below 1.0 ha ..	1,66,675	38,164	61,539	99,703	0	0	0	0	0	0	0	0
21.0	to 2.0 ha ..	80,339	53,418	79,841	1,33,259	0	0	0	0	0	0	0	0
3	2.0 to 4.0 ha ..	39,491	48,182	73,649	1,21,831	0	0	0	0	0	0	0	0
4	4.0 to 10.0 ha ..	14,111	32,279	50,815	83,094	0	0	0	0	0	0	0	0
5	10.0 ha & above ..	1,217	5,165	11,678	16,843	0	0	0	0	0	0	0	0
	All Size Classes ..	**3,01,833**	**1,77,208**	**2,77,522**	**4,54,730**	**0**	**0**	**0**	**0**	**0**	**0**	**0**	**0**

Please see Suppliment for Sugarcane & Chillies Crops. (District level corrected data)

290

Division :Nagpur

TABLE 6 *(Continued)*

District : Bhandara
(Area in Hectares)

Sr. No.	Size Class	*Ginger*				*Turmeric*				*Arecanut*			
		No. of Holdings	Irrigated	Unirrigated	Total	No. of Holdings	Irrigated	Unirrigated	Total	No. of Holdings	Irrigated	Unirrigated	Total
1	2	72	73	74	75	76	77	78	79	80	81	82	83
1	Below 1.0 ha ..	133	23	0	23	47	17	0	17	0	0	0	0
2	1.0 to 2.0 ha ..	56	17	0	17	54	15	0	15	0	0	0	0
3	2.0 to 4.0 ha ..	35	7	0	7	56	19	0	19	0	0	0	0
4	4.0 to 10.0 ha ..	2	0	0	0	31	11	0	11	0	0	0	0
5	10.0 ha & above ..	4	1	0	1	0	0	0	0	0	0	0	0
	All Size Classes ..	**230**	**48**	**0**	**48**	**188**	**62**	**0**	**62**	**0**	**0**	**0**	**0**

Sr. No.	Size Class	*Garlic*				*Coriander*				*Other Condiments and Spices*			
		No. of Holdings	Irrigated	Unirrigated	Total	No. of Holdings	Irrigated	Unirrigated	Total	No. of Holdings	Irrigated	Unirrigated	Total
1	2	84	85	86	87	88	89	90	91	92	93	94	95
1	Below 1.0 ha ..	112	1	1	2	362	3	9	12	19	3	0	3
2	1.0 to 2.0 ha ..	31	1	0	1	260	4	33	37	18	0	1	1
3	2.0 to 4.0 ha ..	33	1	0	1	202	6	12	18	14	0	0	0
4	4.0 to 10.0 ha ..	33	8	0	8	114	3	21	24	29	0	2	2
5	10.0 ha & above ..	4	0	0	0	3	0	0	0	0	0	0	0
	All Size Classes ..	**213**	**11**	**1**	**12**	**941**	**16**	**75**	**91**	**80**	**3**	**3**	**6**

Sr. No.	Size Class	*Total Condiments and Spices*				*Mango*				*Citrus Fruits*			
		No. of Holdings	Irrigated	Unirrigated	Total	No. of Holdings	Irrigated	Unirrigated	Total	No. of Holdings	Irrigated	Unirrigated	Total
1	2	96	97	98	99	100	101	102	103	104	105	106	107
1	Below 1.0 ha ..	3,382	212	265	477	28	4	5	9	85	29	0	29
2	1.0 to 2.0 ha ..	3,346	265	509	774	30	5	12	17	119	69	0	69
3	2.0 to 4.0 ha ..	2,430	180	389	569	34	11	16	27	28	13	0	13
4	4.0 to 10.0 ha ..	1,221	153	278	431	18	1	4	5	34	22	0	22
5	10.0 ha & above ..	68	2	86	88	0	0	0	0	0	0	0	0
	All Size Classes ..	**10,447**	**812**	**1,527**	**2,339**	**110**	**21**	**37**	**58**	**266**	**133**	**0**	**133**

291

Division : Nagpur

TABLE 6 *(Continued)*

District : Bhandara
(Area in Hectares)

Sr. No.	Size Class	*Banana*				*Grapes*				*Pomegranate*			
		No. of Holdings	Irrigated	Unirrigated	Total	No. of Holdings	Irrigated	Unirrigated	Total	No. of Holdings	Irrigated	Unirrigated	Total
1	**2**	**108**	**109**	**110**	**111**	**112**	**113**	**114**	**115**	**116**	**117**	**118**	**119**
1	Below 1.0 ha ..	23	5	0	5	0	0	0	0	0	0	0	0
2	1.0 to 2.0 ha ..	5	1	0	1	0	0	0	0	0	0	0	0
3	2.0 to 4.0 ha ..	17	7	0	7	0	0	0	0	6	1	0	1
4	4.0 to 10.0 ha ..	5	0	0	0	0	0	0	0	2	0	1	1
5	10.0 ha & above ..	0	0	0	0	0	0	0	0	0	0	0	0
	All Size Classes ..	**50**	**13**	**0**	**13**	**0**	**0**	**0**	**0**	**8**	**1**	**1**	**2**

Sr. No.	Size Class	*Papaya*				*Guava*				*Cashewnut*			
		No. of Holdings	Irrigated	Unirrigated	Total	No. of Holdings	Irrigated	Unirrigated	Total	No. of Holdings	Irrigated	Unirrigated	Total
1	**2**	**120**	**121**	**122**	**123**	**124**	**125**	**126**	**127**	**128**	**129**	**130**	**131**
1	Below 1.0 ha ..	2	0	0	0	118	18	8	26	0	0	0	0
2	1.0 to 2.0 ha ..	0	0	0	0	288	31	35	66	0	0	0	0
3	2.0 to 4.0 ha ..	0	0	0	0	115	16	30	46	0	0	0	0
4	4.0 to 10.0 ha ..	0	0	0	0	50	18	10	28	0	0	0	0
5	10.0 ha & above ..	0	0	0	0	0	0	0	0	0	0	0	0
	All Size Classes ..	**2**	**0**	**0**	**0**	**571**	**83**	**83**	**166**	**0**	**0**	**0**	**0**

Sr. No.	Size Class	*Other Fruit Crops*				*Total Fruit Crops*				*Potato*			
		No. of Holdings	Irrigated	Unirrigated	Total	No. of Holdings	Irrigated	Unirrigated	Total	No. of Holdings	Irrigated	Unirrigated	Total
1	**2**	**132**	**133**	**134**	**135**	**136**	**137**	**138**	**139**	**140**	**141**	**142**	**143**
1	Below 1.0 ha ..	125	6	6	12	372	62	19	81	28	3	4	7
2	1.0 to 2.0 ha ..	75	1	2	3	484	107	49	156	111	16	7	23
3	2.0 to 4.0 ha ..	65	8	3	11	246	56	49	105	42	7	11	18
4	4.0 to 10.0 ha ..	31	0	5	5	129	41	20	61	42	13	2	15
5	10.0 ha & above ..	0	0	0	0	0	0	0	0	0	0	0	0
	All Size Classes ..	**296**	**15**	**16**	**31**	**1,231**	**266**	**137**	**403**	**223**	**39**	**24**	**63**

Division : Nagpur

TABLE 6 *(Continued)*

District : Bhandara
(Area in Hectares)

Sr. No.	Size Class	*Onion*				*Tomato*				*Brinjal*			
		No. of Holdings	Irrigated	Unirrigated	Total	No. of Holdings	Irrigated	Unirrigated	Total	No. of Holdings	Irrigated	Unirrigated	Total
1	**2**	**144**	**145**	**146**	**147**	**148**	**149**	**150**	**151**	**152**	**153**	**154**	**155**
1	Below 1.0 ha ..	184	15	0	15	838	13	24	37	1,452	33	50	83
2	1.0 to 2.0 ha ..	181	25	1	26	537	45	37	82	995	55	59	114
3	2.0 to 4.0 ha ..	150	23	2	25	346	21	24	45	595	23	51	74
4	4.0 to 10.0 ha ..	64	10	0	10	146	3	40	43	278	20	34	54
5	10.0 ha & above ..	0	0	0	0	22	5	2	7	15	0	3	3
	All Size Classes ..	**579**	**73**	**3**	**76**	**1,889**	**87**	**127**	**214**	**3,335**	**131**	**197**	**328**

Sr. No.	Size Class	*Lady's finger*				*Cabbage*				*Other Vegetables*			
		No. of Holdings	Irrigated	Unirrigated	Total	No. of Holdings	Irrigated	Unirrigated	Total	No. of Holdings	Irrigated	Unirrigated	Total
1	**2**	**156**	**157**	**158**	**159**	**160**	**161**	**162**	**163**	**164**	**165**	**166**	**167**
1	Below 1.0 ha ..	1,512	1	43	44	95	8	0	8	1,642	27	46	73
2	1.0 to 2.0 ha ..	960	15	43	58	105	16	0	16	528	24	18	42
3	2.0 to 4.0 ha ..	461	2	27	29	45	5	8	13	407	14	14	28
4	4.0 to 10.0 ha ..	198	4	14	18	23	7	0	7	158	4	19	23
5	10.0 ha & above ..	44	0	1	1	0	0	0	0	35	1	1	2
	All Size Classes ..	**3,175**	**22**	**128**	**150**	**268**	**36**	**8**	**44**	**2,770**	**70**	**98**	**168**

Sr. No.	Size Class	*Total Vegetables*				*Total Food Crops*				*Groundnut*			
		No. of Holdings	Irrigated	Unirrigated	Total	No. of Holdings	Irrigated	Unirrigated	Total	No. of Holdings	Irrigated	Unirrigated	Total
1	**2**	**168**	**169**	**170**	**171**	**172**	**173**	**174**	**175**	**176**	**177**	**178**	**179**
1	Below 1.0 ha ..	4,349	100	167	267	1,68,592	38,692	61,990	1,00,682	908	191	66	257
2	1.0 to 2.0 ha ..	2,647	196	165	361	80,530	54,404	80,564	1,34,968	104	15	17	32
3	2.0 to 4.0 ha ..	1,679	95	137	232	39,518	48,891	74,224	1,23,115	91	15	20	35
4	4.0 to 10.0 ha ..	732	61	109	170	14,139	32,821	51,222	84,043	59	13	21	34
5	10.0 ha & above ..	68	6	7	13	1,224	5,301	11,771	17,072	0	0	0	0
	All Size Classes ..	**9,475**	**458**	**585**	**1,043**	**3,04,003**	**1,80,109**	**2,79,771**	**4,59,880**	**1,162**	**234**	**124**	**358**

Division : Nagpur

TABLE 6 *(Continued)*

District : Bhandara
(Area in Hectares)

Sr. No.	Size Class	*Til*				*Linseed*				*Coconut*			
		No. of Holdings	Irrigated	Unirrigated	Total	No. of Holdings	Irrigated	Unirrigated	Total	No. of Holdings	Irrigated	Unirrigated	Total
1	2	180	181	182	183	184	185	186	187	188	189	190	191
1	Below 1.0 ha ..	2,413	2	76	78	17,857	24	6,129	6,153	24	0	7	7
2	1.0 to 2.0 ha ..	3,330	0	104	104	12,574	11	7,939	7,950	28	2	21	23
3	2.0 to 4.0 ha ..	1,907	4	162	166	7,075	9	6,226	6,235	10	0	5	5
4	4.0 to 10.0 ha ..	703	0	105	105	2,523	0	3,538	3,538	9	0	11	11
5	10.0 ha & above ..	56	0	100	100	124	0	377	377	0	0	0	0
	All Size Classes ..	**8,409**	**6**	**547**	**553**	**40,153**	**44**	**24,209**	**24,253**	**71**	**2**	**44**	**46**

Sr. No.	Size Class	*Safflower*				*Other Oilseeds*				*Total Oilseeds*			
		No. of Holdings	Irrigated	Unirrigated	Total	No. of Holdings	Irrigated	Unirrigated	Total	No. of Holdings	Irrigated	Unirrigated	Total
1	2	192	193	194	195	196	197	198	199	200	201	202	203
1	Below 1.0 ha ..	11	0	1	1	2,619	163	773	936	22,936	380	7,052	7,432
2	1.0 to 2.0 ha ..	14	0	8	8	2,453	48	1,516	1,564	16,798	76	9,605	9,681
3	2.0 to 4.0 ha ..	0	0	0	0	1,179	21	1,070	1,091	9,228	49	7,483	7,532
4	4.0 to 10.0 ha ..	0	0	0	0	414	19	700	719	3,400	32	4,375	4,407
5	10.0 ha & above ..	0	0	0	0	25	9	79	88	187	9	556	565
	All Size Classes ..	**25**	**0**	**9**	**9**	**6,690**	**260**	**4,138**	**4,398**	**52,549**	**546**	**29,071**	**29,617**

Sr. No.	Size Class	*Cotton*				*Other Fibre Crops*				*Total Fibre Crops*			
		No. of Holdings	Irrigated	Unirrigated	Total	No. of Holdings	Irrigated	Unirrigated	Total	No. of Holdings	Irrigated	Unirrigated	Total
1	2	204	205	206	207	208	209	210	211	212	213	214	215
1	Below 1.0 ha ..	333	0	210	210	229	2	27	29	560	2	237	239
2	1.0 to 2.0 ha ..	659	0	673	673	237	0	35	35	892	0	708	708
3	2.0 to 4.0 ha ..	756	0	1,206	1,206	188	0	42	42	944	0	1,248	1,248
4	4.0 to 10.0 ha ..	498	0	1,425	1,425	54	1	35	36	552	1	1,460	1,461
5	10.0 ha & above ..	30	0	113	113	3	0	6	6	33	0	119	119
	All Size Classes ..	**2,276**	**0**	**3,627**	**3,627**	**711**	**3**	**145**	**148**	**2,981**	**3**	**3,772**	**3,775**

Division : Nagpur

TABLE 6 *(Continued)*

District : Bhandara
(Area in Hectares)

Sr. No.	Size Class	*Tobacco*				*Other Drugs & Narcotics*				*Total Drugs & Narcotics*			
		No. of Holdings	Irrigated	Unirrigated	Total	No. of Holdings	Irrigated	Unirrigated	Total	No. of Holdings	Irrigated	Unirrigated	Total
1	2	216	217	218	219	220	221	222	223	224	225	226	227
1	Below 1.0 ha ..	156	0	7	7	8	0	2	2	164	0	9	9
2	1.0 to 2.0 ha ..	8	0	4	4	4	0	4	4	12	0	8	8
3	2.0 to 4.0 ha ..	0	0	0	0	16	0	2	2	16	0	2	2
4	4.0 to 10.0 ha ..	9	0	0	0	0	0	0	0	9	0	0	0
5	10.0 ha & above ..	0	0	0	0	0	0	0	0	0	0	0	0
	All Size Classes ..	**173**	**0**	**11**	**11**	**28**	**0**	**8**	**8**	**201**	**0**	**19**	**19**

Sr. No.	Size Class	*Green Manure*				*Fodder Crops*				*Other Non-food Crops*			
		No. of Holdings	Irrigated	Unirrigated	Total	No. of Holdings	Irrigated	Unirrigated	Total	No. of Holdings	Irrigated	Unirrigated	Total
1	2	228	229	230	231	232	233	234	235	236	237	238	239
1	Below 1.0 ha ..	21	0	0	0	30	5	3	8	116	7	13	2
2	1.0 to 2.0 ha ..	8	0	1	1	59	2	11	13	55	0	41	41
3	2.0 to 4.0 ha ..	9	0	3	3	78	7	25	32	41	2	21	23
4	4.0 to 10.0 ha ..	6	0	0	0	41	3	36	39	0	0	0	0
5	10.0 a & above ..	0	0	0	0	13	0	40	40	0	0	0	0
	All Size Classes ..	**44**	**0**	**4**	**4**	**221**	**17**	**115**	**132**	**212**	**9**	**75**	**84**

Sr. No.	Size Class	*Total Non-food Crops*				*Kharif Jowar*				*Rabi Jowar*			
		No. of Holdings	Irrigated	Unirrigated	Total	No. of Holdings	Irrigated	Unirrigated	Total	No. of Holdings	Irrigated	Unirrigated	Total
1	2	240	241	242	243	244	245	246	247	248	249	250	251
1	Below 1.0 ha ..	23,757	394	7,314	7,708	230	0	88	88	2881	27	1355	1382
2	1.0 to 2.0 ha ..	17,707	78	10,374	10,452	349	5	203	208	3725	50	3078	3128
3	2.0 to 4.0 ha ..	10,131	58	8,782	8,840	546	2	437	439	3253	25	3591	3616
4	4.0 to 10.0 ha ..	3,856	36	5,871	5,907	405	5	496	501	1667	63	2705	2768
5	10.0 ha & above ..	221	9	715	724	41	0	95	95	138	0	553	553
	All Size Classes ..	**55,672**	**575**	**33,056**	**33,631**	**30434**	**840**	**125652**	**126492**	**4763**	**37**	**5323**	**5360**

AGRICULTURAL CENSUS 1990-91, MAHARASHTRA STATE

Division : Nagpur

TABLE 1

Number and Area of Operational Holdings

District : Chandrapur

(Area in Hectares)

Sr. No.	Size Class	Individual Holdings		Joint Holdings		Institutional Holdings		Total Holdings		Average size of a Holding			
		No.	Area	No.	Area	No.	Area	No.	Area	Individual holding	Joint holding	Institutional holding	Total holding
1	2	3	4	5	6	7	8	9	10	11	12	13	14
1	Below 1.0 ha ..	55,044	30,633	2,762	1,573	88	36	5,7894	32,242	0.55	0.56	0.40	0.55
2	1.0 to 2.00 ha ..	51,187	74,139	3,104	4,537	42	60	54,333	88,736	1.44	1.46	1.42	1.63
3	2.0 to 4.00 ha ..	48,466	1,33,267	3,561	10,107	30	82	52,057	1,43,456	2.74	2.83	2.73	2.75
4	4.0 to 10.0 ha ..	29,640	1,73,616	3,016	18,003	45	298	32,701	1,91,917	5.85	5.96	6.62	5.86
5	10.0 ha & above ..	3,942	54,182	544	7,763	29	1,785	4,515	63,730	13.74	14.27	61.55	14.11
	All Size Classes ..	**1,88,279**	**4,65,837**	**12,987**	**51,983**	**234**	**2,261**	**2,01,500**	**5,20,081**	**2.47**	**4.00**	**9.66**	**2.94**

Division :Nagpur

TABLE 2

Estimated Number and Area of Operational Holdings by Tenancy Status

District : Chandrapur

(Area in Hectares)

Sr.	Size Class No.	Total Holdings		Wholly owned and Self-operated holdings		Wholly Leased-in Holdings		Wholly Otherwise Operated Holdings		Partly Owned, Partly Leased-in & Partly Otherwise operated Holdings				
											Owened	Leased-in	Otherwise Operated	Total
		No.	Area	No.	Area	No.	Area	No.	Area	No.	Area	Area	Area	Area
1	2	3	4	5	6	7	8	9	10	11	12	13	14	15
1	Below 1.0 ha ..	57,894	32,242	57,886	32,237	0	0	8	5	0	0	0	0	0
2	1.0 to 2.0 ha ..	54,333	88,736	54,264	88,635	54	81	4	6	11	7	2	5	14
3	2.0 to 4.0 ha ..	52,057	1,43,456	51,649	1,42,476	366	822	9	26	33	68	56	8	132
4	4.0 to 10.0 ha ..	32,701	1,91,917	32,631	1,91,571	56	285	5	22	9	33	4	2	39
5	10.0 ha & above ..	4,515	63,730	4,506	63,487	0	0	0	0	9	143	47	53	243
	All Size Classes ..	**2,01,500**	**5,20,081**	**2,00,936**	**5,18,406**	**476**	**1,188**	**26**	**59**	**62**	**251**	**109**	**68**	**428**

Note : Col. 15 = Cols. 12 + 13 + 14

Division : Nagpur

TABLE 3

Estimated Area under different Land Use

District : Chandrapur

(Area in Hectares)

Sr. No.	Size Class	Total Holdings		Net Area Sown	Area Under Current Fallows	*Net Cultivated Area* (Col. 5+6)	Other Uncultivated Land Excluding Fallow Land	Fallow Land Other than Current Fallows	Culturable Waste Land	*Total Uncultivated Land* (Col. 8+9+10)	*Land not Available for Cultivation*
		No.	Area								
1	2	3	4	5	6	7	8	9	10	11	12
1	Below 1.0 ha ..	57,894	32,242	31,120	752	31,872	61	105	136	302	68
2	1.0 to 2.0 ha ..	54,333	88,736	84,940	2,239	87,179	153	540	608	1,301	256
3	2.0 to 4.0 ha ..	52,057	1,43,456	1,33,649	5,605	1,39,254	387	1,524	1,546	3,457	745
4	4.0 to 10.0 ha ..	32,701	1,91,917	1,74,303	8,797	1,83,100	964	2,730	3,611	7,305	1,512
5	10.0 ha & above ..	4,515	63,730	55,721	3,714	59,435	590	1,390	1,581	3,561	734
	All Size Classes ..	**2,01,500**	**5,20,081**	**4,79,733**	**21,107**	**5,00,840**	**2,155**	**6,289**	**7,482**	**15,926**	**3,315**

Note : Col. 7 = Cols. 5 + 6 Col. 11 = Cols. 8 + 9 + 10

296

Division : Nagpur

TABLE 4

Estimated Number of Operational Holdings by Irrigation Status

District : Chandrapur

(Area in Hectares)

Sr. No.	Size Class	Total Holdings		Wholly Irrigated Holdings		Wholly Unirrigated Holdings		Partly Irrigated Holdings			Holdings Receiving Irrigation	
									Total Area	Irrigated Area		Net Irri. Area
		No.	Area	No.	Area	No.	Area	No.			No.	
1	2	3	4	5	6	7	8	9	10	11	12	13
1	Below 1.0 ha ..	57,894	32,242	20,536	10,733	31,477	17,372	4,623	3,015	2,062	25,159	12,795
2	1.0 to 2.0 ha ..	54,333	88,736	8,429	11,413	37,728	60,418	7,735	13,109	7,467	16,164	18,880
3	2.0 to 4.0 ..	52,057	1,43,456	3,197	7,636	39,620	1,02,044	8,804	23,969	10,687	12,001	18,323
4	4.0 to 10.0 ha ..	32,701	1,91,917	807	3,778	25,090	1,33,749	6,665	36,776	12,771	7,472	16,549
5	10.0 ha & above ..	4,515	63,730	42	322	3,292	40,285	1,166	15,114	3,979	1,208	4,301
	All Size Classes ..	**2,01,500**	**5,20,081**	**33,011**	**33,882**	**1,37,207**	**3,53,868**	**28,993**	**91,983**	**36,966**	**62,004**	**70,848**

Division : Nagpur

TABLE 5(A)

Estimated Number of Operational Holdings, receiving Irrigation and Area Irrigated by Different Sources

District : Chandrapur

(Area in Hectares)

Sr. No.	Size Class	Total Holdings		Canals		Tanks		Wells		Tubewells		Other Sources		Exclusive No. of Irrigated Holdings	Net Irrigated Area
		No.	Area	No.	Area	No.	Area	No.	Area	No.	Area	No.	Area		
1	2	3	4	5	6	7	8	9	10	11	12	13	14	15	16
1	Below 1.0 ha ..	57,894	32,242	6,651	3,445	11,747	6,012	4,652	2,281	27	11	2,226	1,046	2,51,159	12,795
2	1.0 to 2.0 ha ..	54,333	88,736	3,457	4,096	7,404	7,923	4,036	5,168	11	9	1,724	1,684	16,164	18,880
3	2.0 to 4.0 ha ..	52,057	1,43,456	2,397	3,977	5,360	8,462	2,858	3,661	4	1	1,926	2,222	12,001	18,323
4	4.0 to 10.0 ha ..	32,701	1,91,917	1,293	3,192	3,277	7,835	1,754	3,037	8	9	1,428	2,476	7,472	16,549
5	10.0 ha & above ..	4,515	63,730	203	779	456	1,821	425	883	0	0	334	818	1,208	4,301
	All Size Classes ..	**2,01,500**	**5,20,081**	**14,001**	**15,489**	**28,244**	**32,053**	**13,725**	**15,030**	**50**	**30**	**7,638**	**8,246**	**62,004**	**70,848**

297

Division : Nagpur

TABLE 5(B)

Estimated Number of Wells and Tubewells

District :Chandrapur

(Area in Hectares)

Sr. No.	Size Class	Total Holdings		Number of Wells					Number of Tubewells		
				In Use				Not in Use			
				With Pumpsets			Without Pumpsets				
		No.	Area	Electric	Diesel	Total			Electric	Diesel	Total
1	2	3	4	5	6	7	8	9	10	11	12
1	Below 1.0 ha ..	57,894	32,242	505	7	512	8	0	30	0	30
2	1.0 to 2.0 ha ..	54,333	88,736	856	59	915	13	12	11	0	11
3	2.0 to 4.0 ha ..	52,057	1,43,456	675	100	775	11	61	4	0	4
4	4.0 to 10.0 ha ..	32,701	1,91,917	548	50	598	11	31	8	0	8
5	10.0 ha & above ..	4,515	63,730	137	17	154	11	36	0	0	0
	All Size Classes ..	**2,01,500**	**5,20,081**	**2,721**	**233**	**2,954**	**54**	**140**	**53**	**0**	**53**

Division : Nagpur

TABLE 6

District : Chandrapur

Estimated Irrigated and Unirrigated Area under Different Crops

(Area in Hectares)

Sr. No.	Size Class	Total Holdings		Gross Cropped Area			Rice			
		No.	Area	Irrigated	Unirrigated	Total	No. of Holdings	Irrigated	Unirrigated	Total
1	2	3	4	5	6	7	8	9	10	11
1	Below 1.0 ha ..	57,894	32,242	13,553	22,370	35,923	46,261	13,335	11,179	24,514
2	1.0 to 2.0 ha ..	54,333	88,736	20,021	75,984	96,005	31,684	19,136	23,629	42,765
3	2.0 to 4.0 ha ..	52,057	1,43,456	19,430	1,25,123	1,44,553	26,365	18,415	24,229	42,642
4	4.0 to 10.0 ha ..	32,701	1,91,917	17,166	1,64,969	1,82,135	17,024	16,080	25,302	41,382
5	10.0 ha & above ..	4,515	63,730	4,454	52,877	57,331	2,705	4,112	9,444	13,556
	All Size Classes ..	**2,01,500**	**5,20,081**	**74,624**	**4,41,323**	**5,15,947**	**1,24,039**	**71,076**	**93,783**	**1,64,859**

TABLE 6 *(Continued)*

Sr. No.	Size Class	*Jowar **				*Bajri*				*Nagli*			
		No. of Holdings	Irrigated	Unirrigated	Total	No. of Holdings	Irrigated	Unirrigated	Total	No. of Holdings	Irrigated	Unirrigated	Total
1	2	12	13	14	15	16	17	18	19	20	21	22	23
1	Below 1.0 ha ..	6,359	22	3,292	3,314	45	0	17	17	0	0	0	0
2	1.0 to 2.0 ha ..	18,571	122	18,028	18,150	56	0	66	66	3	0	3	3
3	2.0 to 4.0 ..	28,905	118	38,181	38,299	139	0	102	102	21	0	9	9
4	4.0 to 10.0 ha ..	23,848	134	53,335	53,469	78	0	116	116	18	0	30	30
5	10.0 ha & above ..	3,590	19	17,163	17,182	5	0	28	28	0	0	0	0
	All Size Classes ..	**81,273**	**415**	**1,29,999**	**1,30,414**	**323**	**0**	**329**	**329**	**42**	**0**	**42**	**42**

Note : * = Break up of Jowar in Kharif Jowar, Rabi Jowar. Refer Col. no. 244 to 251.

Sr. No.	Size Class	*Wheat*				*Other Cereals*				*Total Cereals*			
		No. of Holdings	Irrigated	Unirrigated	Total	No. of Holdings	Irrigated	Unirrigated	Total	No. of Holdings	Irrigated	Unirrigated	Total
1	2	24	25	26	27	28	29	30	31	32	33	34	35
1	Below 1.0 ha ..	4,088	88	1,242	1,330	1,225	0	137	137	52,664	13,445	15,867	29,312
2	1.0 to 2.0 ha ..	7,296	345	3,862	4,207	570	0	344	344	45,272	19,603	45,932	65,535
3	2.0 to 4.0 ha ..	10,725	413	6,625	7,038	758	0	266	266	44,558	18,944	69,412	88,356
4	4.0 to 10.0 ha ..	10,923	485	10,731	11,216	1,009	4	472	476	30,135	16,703	89,986	1,06,689
5	10.0 ha & above ..	1,991	169	3,746	3,915	236	0	200	200	4,371	4,300	30,581	34,881
	All Size Classes ..	**35,023**	**1,500**	**26,206**	**27,706**	**3,798**	**4**	**1,419**	**1,423**	**1,77,000**	**72,995**	**2,51,778**	**3,24,773**

298

Division : Nagpur

TABLE 6 *(Continued)*

District : Chandrapur

(Area in Hectares)

Sr. No.	Size Class	*Gram*				*Tur*				*Udid*			
		No. of Holdings	Irrigated	Unirrigated	Total	No. of Holdings	Irrigated	Unirrigated	Total	No. of Holdings	Irrigated	Unirrigated	Total
1	2	36	37	38	39	40	41	42	43	44	45	46	47
1	Below 1.0 ha ..	2,693	7	570	577	10,150	4	516	520	3,555	4	1,496	1,500
2	1.0 to 2.0 ha ..	4,308	43	1,581	1,624	17,736	11	2,828	2,839	3,269	2	3,419	3,421
3	2.0 to 4.0 ha ..	6,335	9	2,612	2,621	23,256	47	5,931	5,978	3,137	0	2,477	2,477
4	4.0 to 10.0 ha ..	7,280	13	5,394	5,407	18,067	47	7,391	7,438	1,781	0	1,380	1,380
5	10.0 ha & above ..	1,560	16	3,280	3,296	2,755	2	2,295	2,297	194	0	225	225
	All Size Classes ..	**22,176**	**88**	**13,437**	**13,525**	**71,964**	**111**	**18,961**	**19,072**	**11,936**	**6**	**8,997**	**9,003**

Sr. No.	Size Class	*Mug*				*Other Pulses*				*Total Pulses*			
		No. of Holdings	Irrigated	Unirrigated	Total	No. of Holdings	Irrigated	Unirrigated	Total	No. of Holdings	Irrigated	Unirrigated	Total
1	2	48	49	50	51	52	53	54	55	56	57	58	59
1	Below 1.0 ha ..	1,990	4	278	282	4,124	2	1,200	1,202	17,458	21	4,060	4,081
2	1.0 to 2.0 ha ..	6,368	19	1,691	1,710	6,498	26	3,734	3,760	28,621	101	13,253	13,354
3	2.0 to 4.0 ha ..	10,325	34	2,701	2,735	8,541	24	5,299	5,323	35,992	114	19,020	19,134
4	4.0 to 10.0 ha ..	8,248	16	4,036	4,052	7,590	20	7,106	7,126	26,570	96	25,307	25,403
5	10.0 ha & above ..	955	51	1,062	1,113	1,417	6	1,792	1,798	3,958	75	8,654	8,729
	All Size Classes ..	**27,886**	**124**	**9,768**	**9,892**	**28,170**	**78**	**19,131**	**19,209**	**1,12,599**	**407**	**70,294**	**70,701**

Sr. No.	Size Class	*Total Foodgrains*				*Sugarcane*				*Chillies*			
		No. of Holdings	Irrigated	Unirrigated	Total	No. of Holdings	Irrigated	Unirrigated	Total	No. of Holdings	Irrigated	Unirrigated	Total
1	2	60	61	62	63	64	65	66	67	68	69	70	71
1	Below 1.0 ha ..	55,357	13,466	19,927	33,393	0	0	0	0	0	0	0	0
21.0	to 2.0 ha ..	51,885	19,704	59,185	78,889	0	0	0	0	0	0	0	0
3	2.0 to 4.0 ha ..	50,852	19,058	88,432	1,07,490	0	0	0	0	0	0	0	0
4	4.0 to 10.0 ha ..	32,219	16,799	1,15,293	1,32,092	0	0	0	0	0	0	0	0
5	10.0 ha & above ..	4,477	4,375	39,235	43,610	0	0	0	0	0	0	0	0
	All Size Classes ..	**1,94,790**	**73,402**	**3,22,072**	**3,95,474**	**0**	**0**	**0**	**0**	**0**	**0**	**0**	**0**

Please see Supplement for Sugarcane & Chillies Crops. (District level corrected data)

299

Division :Nagpur

TABLE 6 *(Continued)*

District : Chandrapur
(Area in Hectares)

Sr. No.	Size Class	*Ginger*				*Turmeric*				*Arecanut*			
		No. of Holdings	Irrigated	Unirrigated	Total	No. of Holdings	Irrigated	Unirrigated	Total	No. of Holdings	Irrigated	Unirrigated	Total
1	2	72	73	74	75	76	77	78	79	80	81	82	83
1	Below 1.0 ha ..	0	0	0	0	244	40	0	40	0	0	0	0
2	1.0 to 2.0 ha ..	12	14	0	14	246	55	0	55	0	0	0	0
3	2.0 to 4.0 ha ..	0	0	0	0	317	66	0	66	0	0	0	0
4	4.0 to 10.0 ha ..	0	0	0	0	200	69	0	69	0	0	0	0
5	10.0 ha & above ..	0	0	0	0	27	11	0	11	0	0	0	0
	All Size Classes ..	**12**	**14**	**0**	**14**	**1,034**	**241**	**0**	**241**	**0**	**0**	**0**	**0**

Sr. No.	Size Class	*Garlic*				*Coriander*				*Other Condiments and Spices*			
		No. of Holdings	Irrigated	Unirrigated	Total	No. of Holdings	Irrigated	Unirrigated	Total	No. of Holdings	Irrigated	Unirrigated	Total
1	2	84	85	86	87	88	89	90	91	92	93	94	95
1	Below 1.0 ha ..	6	0	0	0	61	0	3	3	0	0	0	0
2	1.0 to 2.0 ha ..	4	0	1	1	74	0	6	6	3	0	0	0
3	2.0 to 4.0 ha ..	11	0	1	1	110	0	10	10	8	0	7	7
4	4.0 to 10.0 ha ..	0	0	0	0	94	0	33	33	4	0	0	0
5	10.0 ha & above ..	0	0	0	0	18	6	1	7	5	2	0	2
	All Size Classes ..	**21**	**0**	**2**	**2**	**357**	**6**	**53**	**59**	**20**	**2**	**7**	**9**

Sr. No.	Size Class	*Total Condiments and Spices*				*Mango*				*Citrus Fruits*			
		No. of Holdings	Irrigated	Unirrigated	Total	No. of Holdings	Irrigated	Unirrigated	Total	No. of Holdings	Irrigated	Unirrigated	Total
1	2	96	97	98	99	100	101	102	103	104	105	106	107
1	Below 1.0 ha ..	1,735	61	327	388	0	0	0	0	3	0	0	0
2	1.0 to 2.0 ha ..	4,376	180	1,306	1,486	8	8	0	8	0	0	0	0
3	2.0 to 4.0 ha ..	6,864	204	2,085	2,289	13	4	2	6	0	0	0	0
4	4.0 to 10.0 ha ..	6,861	177	3,039	3,216	10	9	16	25	16	7	0	7
5	10.0 ha & above ..	1,198	44	763	807	3	0	1	1	5	5	0	5
	All Size Classes ..	**21,034**	**666**	**7,520**	**8,186**	**34**	**21**	**19**	**40**	**24**	**12**	**0**	**12**

Division : Nagpur

TABLE 6 *(Continued)*

District : Chandrapur
(Area in Hectares)

Sr. No.	Size Class	*Banana*				*Grapes*				*Pomegranate*			
		No. of Holdings	Irrigated	Unirrigated	Total	No. of Holdings	Irrigated	Unirrigated	Total	No. of Holdings	Irrigated	Unirrigated	Total
1	2	108	109	110	111	112	113	114	115	116	117	118	119
1	Below 1.0 ha ..	0	0	0	0	0	0	0	0	0	0	0	0
2	1.0 to 2.0 ha ..	11	4	0	4	3	5	0	5	0	0	0	0
3	2.0 to 4.0 ha ..	7	15	0	15	0	0	0	0	0	0	0	0
4	4.0 to 10.0 ha ..	0	0	0	0	0	0	0	0	0	0	0	0
5	10.0 ha & above ..	0	0	0	0	5	2	0	2	0	0	0	0
	All Size Classes ..	**18**	**19**	**0**	**19**	**8**	**7**	**0**	**7**	**0**	**0**	**0**	**0**

Sr. No.	Size Class	*Papaya*				*Guava*				*Cashewnut*			
		No. of Holdings	Irrigated	Unirrigated	Total	No. of Holdings	Irrigated	Unirrigated	Total	No. of Holdings	Irrigated	Unirrigated	Total
1	2	120	121	122	123	124	125	126	127	128	129	130	131
1	Below 1.0 ha ..	0	0	0	0	0	0	0	0	0	0	0	0
2	1.0 to 2.0 ha ..	0	0	0	0	0	0	0	0	0	0	0	0
3	2.0 to 4.0 ha ..	0	0	0	0	0	0	0	0	0	0	0	0
4	4.0 to 10.0 ha ..	4	0	0	0	10	1	1	2	0	0	0	0
5	10.0 ha & above ..	0	0	0	0	0	0	0	0	0	0	0	0
	All Size Classes ..	**4**	**0**	**0**	**0**	**10**	**1**	**1**	**2**	**0**	**0**	**0**	**0**

Sr. No.	Size Class	*Other Fruit Crops*				*Total Fruit Crops*				*Potato*			
		No. of Holdings	Irrigated	Unirrigated	Total	No. of Holdings	Irrigated	Unirrigated	Total	No. of Holdings	Irrigated	Unirrigated	Total
1	2	132	133	134	135	136	137	138	139	140	141	142	143
1	Below 1.0 ha ..	11	0	2	2	14	0	2	2	5	0	0	0
2	1.0 to 2.0 ha ..	34	4	6	10	49	21	6	27	3	1	0	1
3	2.0 to 4.0 ha ..	23	1	7	8	44	20	9	29	4	0	1	1
4	4.0 to 10.0 ha ..	12	0	7	7	49	17	24	41	0	0	0	0
5	10.0 ha & above ..	8	0	17	17	20	7	18	25	0	0	0	0
	All Size Classes ..	**88**	**5**	**39**	**44**	**176**	**65**	**59**	**124**	**12**	**1**	**1**	**2**

Division : Nagpur

TABLE 6 *(Continued)*

District : Chandrapur
(Area in Hectares)

Sr. No.	Size Class	*Onion*				*Tomato*				*Brinjal*			
		No. of Holdings	Irrigated	Unirrigated	Total	No. of Holdings	Irrigated	Unirrigated	Total	No. of Holdings	Irrigated	Unirrigated	Total
1	**2**	**144**	**145**	**146**	**147**	**148**	**149**	**150**	**151**	**152**	**153**	**154**	**155**
1	Below 1.0 ha ..	51	2	3	5	93	1	7	8	266	6	35	41
2	1.0 to 2.0 ha ..	114	20	17	37	157	6	34	40	496	17	81	98
3	2.0 to 4.0 ha ..	123	48	23	71	162	2	21	23	674	2	66	68
4	4.0 to 10.0 ha ..	54	20	19	39	165	10	53	63	547	3	52	55
5	10.0 ha & above ..	20	1	29	30	24	1	2	3	51	2	82	84
	All Size Classes ..	**362**	**91**	**91**	**182**	**601**	**20**	**117**	**137**	**2,034**	**30**	**316**	**346**

Sr. No.	Size Class	*Lady's finger*				*Cabbage*				*Other Vegetables*			
		No. of Holdings	Irrigated	Unirrigated	Total	No. of Holdings	Irrigated	Unirrigated	Total	No. of Holdings	Irrigated	Unirrigated	Total
1	**2**	**156**	**157**	**158**	**159**	**160**	**161**	**162**	**163**	**164**	**165**	**166**	**167**
1	Below 1.0 ha ..	58	1	3	4	29	2	5	7	29	2	1	3
2	1.0 to 2.0 ha ..	76	13	4	17	71	18	14	32	112	4	22	26
3	2.0 to 4.0 ha ..	78	0	20	20	65	7	2	9	104	2	40	42
4	4.0 to 10.0 ha ..	48	1	6	7	39	7	20	27	50	1	36	37
5	10.0 ha & above ..	8	0	2	2	9	0	3	3	20	7	1	8
	All Size Classes ..	**268**	**15**	**35**	**50**	**213**	**34**	**44**	**78**	**315**	**16**	**100**	**116**

Sr. No.	Size Class	*Total Vegetables*				*Total Food Crops*				*Groundnut*			
		No. of Holdings	Irrigated	Unirrigated	Total	No. of Holdings	Irrigated	Unirrigated	Total	No. of Holdings	Irrigated	Unirrigated	Total
1	**2**	**168**	**169**	**170**	**171**	**172**	**173**	**174**	**175**	**176**	**177**	**178**	**179**
1	Below 1.0 ha ..	396	14	54	68	56,059	13,548	20,310	33,858	13	0	3	3
2	1.0 to 2.0 ha ..	788	79	172	251	52,377	19,995	60,669	80,664	22	0	15	15
3	2.0 to 4.0 ha ..	1,024	61	173	234	51,075	19,367	90,699	1,10,066	45	16	8	24
4	4.0 to 10.0 ha ..	779	42	186	228	32,310	17,065	1,18,542	1,35,607	34	12	7	19
5	10.0 ha & above ..	107	11	119	130	4,486	4,437	40,135	44,572	8	0	4	4
	All Size Classes ..	**3,094**	**207**	**704**	**911**	**1,96,307**	**74,412**	**3,30,355**	**4,04,767**	**122**	**28**	**37**	**65**

Division : Nagpur

TABLE 6 *(Continued)*

District : Chandrapur
(Area in Hectares)

Sr. No.	Size Class	*Til*				*Linseed*				*Coconut*			
		No. of Holdings	Irrigated	Unirrigated	Total	No. of Holdings	Irrigated	Unirrigated	Total	No. of Holdings	Irrigated	Unirrigated	Total
1	**2**	**180**	**181**	**182**	**183**	**184**	**185**	**186**	**187**	**188**	**189**	**190**	**191**
1	Below 1.0 ha ..	355	0	133	133	1,483	4	631	635	3	0	0	0
2	1.0 to 2.0 ha ..	1,187	3	863	866	4,845	5	2,869	2,874	3	0	4	4
3	2.0 to 4.0 ha ..	2,194	3	1,692	1,695	7,693	12	5,654	5,666	11	2	6	8
4	4.0 to 10.0 ha ..	2,592	7	2,954	2,961	7,309	2	7,991	7,993	24	3	30	33
5	10.0 ha & above ..	396	17	702	719	1,033	0	1,833	1,833	0	0	0	0
	All Size Classes ..	**6,724**	**30**	**6,344**	**6,374**	**22,363**	**23**	**18,978**	**19,001**	**41**	**5**	**40**	**45**

Sr. No.	Size Class	*Safflower*				*Other Oilseeds*				*Total Oilseeds*			
		No. of Holdings	Irrigated	Unirrigated	Total	No. of Holdings	Irrigated	Unirrigated	Total	No. of Holdings	Irrigated	Unirrigated	Total
1	**2**	**192**	**193**	**194**	**195**	**196**	**197**	**198**	**199**	**200**	**201**	**202**	**203**
1	Below 1.0 ha ..	11	0	3	3	474	0	227	227	2,207	4	997	1,001
2	1.0 to 2.0 ha ..	9	0	10	10	1,561	0	1,084	1,084	6,984	8	4,865	4,853
3	2.0 to 4.0 ha ..	12	0	13	13	1,901	11	1,693	1,704	10,592	44	9,066	9,110
4	4.0 to 10.0 ha ..	11	0	13	13	1,764	19	2,339	2,358	9,691	43	13,334	13,377
5	10.0 ha & above ..	5	0	5	5	285	0	724	724	1,393	17	3,268	3,285
	All Size Classes ..	**48**	**0**	**44**	**44**	**5,985**	**30**	**6,067**	**6,097**	**30,867**	**116**	**31,510**	**31,626**

Sr. No.	Size Class	*Cotton*				*Other Fibre Crops*				*Total Fibre Crops*			
		No. of Holdings	Irrigated	Unirrigated	Total	No. of Holdings	Irrigated	Unirrigated	Total	No. of Holdings	Irrigated	Unirrigated	Total
1	**2**	**204**	**205**	**206**	**207**	**208**	**209**	**210**	**211**	**212**	**213**	**214**	**215**
1	Below 1.0 ha ..	1,917	1	1,040	1,041	87	0	16	16	2,005	1	1,056	1,057
2	1.0 to 2.0 ha ..	10,394	18	10,408	10,426	72	0	54	54	10,452	18	10,462	10,480
3	2.0 to 4.0 ha ..	17,129	19	25,274	25,293	124	0	48	48	17,196	19	25,322	25,341
4	4.0 to 10.0 ha ..	13,649	54	32,968	33,022	74	4	35	39	13,684	58	33,003	33,061
5	10.0 ha & above ..	2,020	0	9,433	9,433	26	0	41	41	2,024	0	9,474	9,474
	All Size Classes ..	**45,109**	**92**	**79,123**	**79,215**	**383**	**4**	**194**	**198**	**45,361**	**96**	**79,317**	**79,413**

Division : Nagpur

TABLE 6 *(Continued)*

District : Chandrapur
(Area in Hectares)

Sr. No.	Size Class	*Tobacco*				*Other Drugs & Narcotics*				*Total Drugs & Narcotics*			
		No. of Holdings	Irrigated	Unirrigated	Total	No. of Holdings	Irrigated	Unirrigated	Total	No. of Holdings	Irrigated	Unirrigated	Total
1	2	216	217	218	219	220	221	222	223	224	225	226	227
1	Below 1.0 ha ..	0	0	0	0	0	0	0	0	0	0	0	0
2	1.0 to 2.0 ha ..	0	0	0	0	0	0	0	0	0	0	0	0
3	2.0 to 4.0 ha ..	3	0	5	5	0	0	0	0	3	0	5	5
4	4.0 to 10.0 ha ..	0	0	0	0	0	0	0	0	0	0	0	0
5	10.0 ha & above ..	0	0	0	0	0	0	0	0	0	0	0	0
	All Size Classes ..	**3**	**0**	**5**	**5**	**0**	**0**	**0**	**0**	**3**	**0**	**5**	**3**

Sr. No.	Size Class	*Green Manure*				*Fodder Crops*				*Other Non-food Crops*			
		No. of Holdings	Irrigated	Unirrigated	Total	No. of Holdings	Irrigated	Unirrigated	Total	No. of Holdings	Irrigated	Unirrigated	Total
1	2	228	229	230	231	232	233	234	235	236	237	238	239
1	Below 1.0 ha ..	42	0	2	2	18	0	5	5	5	0	0	0
2	1.0 to 2.0 ha ..	0	0	0	0	16	0	7	7	3	0	1	1
3	2.0 to 4.0 ha ..	20	0	11	11	7	0	18	18	13	0	2	2
4	4.0 to 10.0 ha ..	5	0	0	0	51	0	90	90	0	0	0	0
5	10.0 a & above ..	0	0	0	0	0	0	0	0	0	0	0	0
	All Size Classes ..	**67**	**0**	**13**	**13**	**92**	**0**	**120**	**120**	**21**	**0**	**3**	**3**

Sr. No.	Size Class	*Total Non-food Crops*				*Kharif Jowar*				*Rabi Jowar*			
		No. of Holdings	Irrigated	Unirrigated	Total	No. of Holdings	Irrigated	Unirrigated	Total	No. of Holdings	Irrigated	Unirrigated	Total
1	2	240	241	242	243	244	245	246	247	248	249	250	251
1	Below 1.0 ha ..	4,101	5	2,060	2,065	854	5	411	416	5543	17	2881	2898
2	1.0 to 2.0 ha ..	15,834	26	15,315	15,341	3509	7	3239	3246	15292	115	14789	14904
3	2.0 to 4.0 ha ..	23,816	63	34,424	34,487	7727	4	9862	9866	21794	114	28319	28433
4	4.0 to 10.0 ha ..	18,422	101	46,427	46,528	6915	23	12613	12636	17876	111	40722	40722
5	10.0 ha & above ..	2,434	17	12,742	12,759	1160	0	4051	4051	2737	19	13112	13131
	All Size Classes ..	**64,607**	**212**	**1,10,968**	**1,11,180**	**20165**	**39**	**30176**	**30215**	**63242**	**376**	**99823**	**160199**

AGRICULTURAL CENSUS 1990-91, MAHARASHTRA STATE

Division : Nagpur

TABLE 1

Number and Area of Operational Holdings

District : Gadchiroli
(Area in Hectares)

Sr. No.	Size Class	Individual Holdings		Joint Holdings		Institutional Holdings		Total Holdings		Average size of a Holding			
		No.	Area	No.	Area	No.	Area	No.	Area	Individual holding	Joint holding	Institutional holding	Total holding
1	2	3	4	5	6	7	8	9	10	11	12	13	14
1	Below 1.0 ha ..	31,275	16,754	5,159	3,050	39	21	36,473	19,825	0.53	0.59	0.53	0.54
2	1.0 to 2.00 ha ..	27,969	40,524	5,155	7,450	16	21	33,140	47,995	1.44	1.44	1.31	1.44
3	2.0 to 4.00 ha ..	21,675	57,866	4,265	11,972	9	27	25,949	69,865	2.66	2.80	3.00	2.69
4	4.0 to 10.0 ha ..	8,933	50,948	2,828	16,739	12	84	11,773	67,771	5.70	5.91	7.00	5.75
5	10.0 ha & above ..	993	13,651	546	8,237	3	107	1,542	21,995	13.74	15.08	34.33	14.26
	All Size Classes ..	**90,845**	**1,79,743**	**17,953**	**47,448**	**79**	**260**	**1,08,877**	**2,27,451**	**1.97**	**2.64**	**3.29**	**2.08**

Division :Nagpur

TABLE 2

Estimated Number and Area of Operational Holdings by Tenancy Status

District : Gadchiroli
(Area in Hectares)

Sr. No.	Size Class	Total Holdings		Wholly owned and Self-operated holdings		Wholly Leased-in Holdings		Wholly Otherwise Operated Holdings		Partly Owned, Partly Leased-in & Partly Otherwise operated Holdings				
											Owened	Leased-in	Otherwise Operated	Total
		No.	Area	No.	Area	No.	Area	No.	Area	No.	Area	Area	Area	Area
1	2	3	4	5	6	7	8	9	10	11	12	13	14	15
1	Below 1.0 ha ..	36,473	19,825	35,772	19,536	133	58	476	164	92	51	3	13	67
2	1.0 to 2.0 ha ..	33,140	47,995	32,541	47,145	145	199	224	313	230	214	28	96	338
3	2.0 to 4.0 ha ..	25,949	69,865	25,249	67,920	113	298	213	539	374	616	297	195	1,108
4	4.0 to 10.0 ha ..	11,773	67,771	11,437	65,861	35	189	17	94	284	1,111	236	280	1,627
5	10.0 ha & above ..	1,542	21,995	1,517	21,606	0	0	0	0	25	307	0	82	389
	All Size Classes ..	**1,08,877**	**2,27,451**	**1,06,516**	**2,22,068**	**426**	**744**	**930**	**1,110**	**1,005**	**2,299**	**564**	**666**	**3,529**

Note : Col. 15 = Cols. 12 + 13 + 14

Division : Nagpur

TABLE 3

Estimated Area under different Land Use

District : Gadchiroli
(Area in Hectares)

Sr. No.	Size Class	Total Holdings		Net Area Sown	Area Under Current Fallows	*Net Cultivated Area* (Col. 5+6)	Other Uncultivated Land Excluding Fallow Land	Fallow Land Other than Current Fallows	Culturable Waste Land	*Total Uncultivated Land* (Col. 8+9+10)	*Land not Available for Cultivation*
		No.	Area								
1	2	3	4	5	6	7	8	9	10	11	12
1	Below 1.0 ha ..	36,473	19,825	18,788	554	19,342	20	234	144	398	85
2	1.0 to 2.0 ha ..	33,140	47,995	44,727	1,575	46,302	109	652	745	1,506	187
3	2.0 to 4.0 ha ..	25,949	69,865	63,236	3,527	66,763	115	1,307	1,378	2,800	302
4	4.0 to 10.0 ha ..	11,773	67,771	60,058	3,112	63,170	314	1,563	2,201	4,078	523
5	10.0 ha & above ..	1,542	21,995	18,332	1,353	19,685	78	831	1,198	2,107	203
	All Size Classes ..	**1,08,877**	**2,27,451**	**2,05,141**	**10,121**	**2,15,262**	**636**	**4,587**	**5,666**	**10,889**	**1,300**

Note : Col. 7 = Cols. 5 + 6 Col. 11 = Cols. 8 + 9 + 10

Division : Nagpur

TABLE 4

Estimated Number of Operational Holdings by Irrigation Status

District : Gadchiroli

(Area in Hectares)

Sr. No.	Size Class	Total Holdings		Wholly Irrigated Holdings		Wholly Unirrigated Holdings		Partly Irrigated Holdings			Holdings Receiving Irrigation	
		No.	Area	No.	Area	No.	Area	No.	Total Area	Irrigated Area	No.	Net Irri. Area
1	2	3	4	5	6	7	8	9	10	11	12	13
1	Below 1.0 ha ..	36,473	19,825	4,300	2,087	29,149	15,266	2,241	1,435	977	6,541	3,064
2	1.0 to 2.0 ha ..	33,140	47,995	2,379	3,120	26,242	35,532	4,271	6,075	3,288	6,650	6,408
3	2.0 to 4.0 ..	25,949	69,865	927	2,182	20,337	49,269	4,446	11,785	4,807	5,373	6,989
4	4.0 to 10.0 ha ..	11,773	67,771	334	1,480	8,598	43,759	2,808	14,819	5,147	3,142	6,627
5	10.0 ha & above ..	1,542	21,995	16	172	1,057	12,480	468	5,680	1,505	484	1,677
	All Size Classes ..	**1,08,877**	**2,27,451**	**7,956**	**9,041**	**85,383**	**1,56,306**	**14,234**	**39,794**	**15,724**	**22,190**	**24,765**

Division : Nagpur

TABLE 5(A)

Estimated Number of Operational Holdings, receiving Irrigation and Area Irrigated by Different Sources

District : Gadchiroli

(Area in Hectares)

Sr. No.	Size Class	Total Holdings		Canals		Tanks		Wells		Tubewells		Other Sources		Exclusive No. of Irrigated Holdings	Net Irrigated Area
		No.	Area	No.	Area	No.	Area	No.	Area	No.	Area	No.	Area		
1	2	3	4	5	6	7	8	9	10	11	12	13	14	15	16
1	Below 1.0 ha ..	36,475	19,825	714	270	3,861	1,938	943	384	29	10	998	464	6,541	3,064
2	1.0 to 2.0 ha ..	33,140	47,995	508	530	3,541	3,618	1,513	1,293	9	10	1,103	959	6,650	6,408
3	2.0 to 4.0 ha ..	25,949	69,865	534	852	2,553	3,785	1,223	1,347	30	39	1,035	966	5,373	6,989
4	4.0 to 10.0 ha ..	11,773	67,771	311	932	1,415	3,420	945	1,245	13	57	486	975	3,142	6,627
5	10.0 ha & above ..	1,542	21,995	39	204	182	852	155	363	0	0	146	258	484	1,677
	All Size Classes ..	**1,08,877**	**2,27,451**	**2,106**	**2,788**	**11,552**	**13,613**	**4,779**	**4,632**	**81**	**116**	**3,768**	**3,622**	**22,190**	**24,765**

Division : Nagpur

TABLE 5(B)

Estimated Number of Wells and Tubewells

District : Gadchiroli

(Area in Hectares)

Sr. No.	Size Class	Total Holdings		Number of Wells					Number of Tubewells		
				In Use			Not in Use				
				With Pumpsets			Without Pumpsets				
		No.	Area	Electric	Diesel	Total			Electric	Diesel	Total
1	2	3	4	5	6	7	8	9	10	11	12
1	Below 1.0 ha ..	36,473	19,825	404	19	423	103	30	17	0	17
2	1.0 to 2.0 ha ..	33,140	47,995	2,691	25	2,716	151	39	9	0	9
3	2.0 to 4.0 ha ..	25,949	69,865	580	7	587	231	42	28	0	28
4	4.0 to 10.0 ha ..	11,773	67,771	395	55	450	384	157	15	0	15
5	10.0 ha & above ..	1,542	21,995	1,784	14	1,798	27	12	0	0	0
	All Size Classes ..	**1,08,877**	**2,27,451**	**5,854**	**120**	**5,974**	**896**	**280**	**69**	**0**	**69**

Division : Nagpur

TABLE 6

Estimated Irrigated and Unirrigated Area under Different Crops

District : Gadchiroli

(Area in Hectares)

Sr. No.	Size Class	Total Holdings		Gross Cropped Area			*Rice*			
		No.	Area	Irrigated	Unirrigated	Total	No. of Holdings	Irrigated	Unirrigated	Total
1	2	3	4	5	6	7	8	9	10	11
1	Below 1.0 ha ..	36,473	19,825	3,249	18,479	21,728	26,302	3,068	11,915	14,983
2	1.0 to 2.0 ha ..	33,140	47,995	6,974	43,300	50,274	26,421	6,339	28,472	34,811
3	2.0 to 4.0 ha ..	25,949	69,865	7,635	63,402	71,037	20,876	6,815	39,346	46,161
4	4.0 to 10.0 ha ..	11,773	67,771	7,127	58,499	65,626	9,914	6,206	35,214	41,420
5	10.0 ha & above ..	1,542	21,995	1,800	17,184	18,984	1,395	1,563	9,937	11,500
	All Size Classes ..	**1,08,877**	**2,27,451**	**26,785**	**2,00,864**	**2,27,649**	**84,908**	**23,991**	**1,24,884**	**1,48,875**

TABLE 6 *(Continued)*

Sr. No.	Size Class	*Jowar **				*Bajri*				*Nagli*			
		No. of Holdings	Irrigated	Unirrigated	Total	No. of Holdings	Irrigated	Unirrigated	Total	No. of Holdings	Irrigated	Unirrigated	Total
1	2	12	13	14	15	16	17	18	19	20	21	22	23
1	Below 1.0 ha ..	4,464	2	1,889	1,891	10	0	2	2	7	0	3	3
2	1.0 to 2.0 ha ..	6,061	8	5,098	5,106	15	0	12	12	8	0	7	7
3	2.0 to 4.0 ..	7,358	48	9,724	9,772	51	0	65	65	4	0	5	5
4	4.0 to 10.0 ha ..	3,661	14	8,010	8,024	17	0	27	27	2	0	0	0
5	10.0 ha & above ..	373	1	1,575	1,576	0	0	0	0	0	0	0	0
	All Size Classes ..	**21,917**	**73**	**26,296**	**26,369**	**93**	**0**	**106**	**106**	**21**	**0**	**15**	**15**

Note : * = Break up of Jowar in Kharif Jowar, Rabi Jowar. Refer Col. no. 244 to 251.

Sr. No.	Size Class	*Wheat*				*Other Cereals*				*Total Cereals*			
		No. of Holdings	Irrigated	Unirrigated	Total	No. of Holdings	Irrigated	Unirrigated	Total	No. of Holdings	Irrigated	Unirrigated	Total
1	2	24	25	26	27	28	29	30	31	32	33	34	35
1	Below 1.0 ha ..	1,656	23	342	365	4,220	3	534	537	32,873	3,096	14,685	17,781
2	1.0 to 2.0 ha ..	1,982	113	596	709	2,510	6	787	793	30,729	6,466	34,972	41,438
3	2.0 to 4.0 ha ..	1,699	213	693	906	3,175	8	1,367	1,375	24,758	7,084	51,200	58,284
4	4.0 to 10.0 ha ..	1,083	163	646	809	2,755	3	2,012	2,015	11,415	6,386	45,909	52,295
5	10.0 ha & above ..	126	14	194	208	495	1	1,376	1,377	1,507	1,579	13,082	14,661
	All Size Classes ..	**6,546**	**526**	**2,471**	**2,997**	**13,155**	**21**	**6,076**	**6,097**	**1,01,282**	**24,611**	**1,59,848**	**1,84,459**

TABLE 6 *(Continued)*

District : Gadchiroli
(Area in Hectares)

Sr. No.	Size Class	*Gram*				*Tur*				*Udid*			
		No. of Holdings	Irrigated	Unirrigated	Total	No. of Holdings	Irrigated	Unirrigated	Total	No. of Holdings	Irrigated	Unirrigated	Total
1	2	36	37	38	39	40	41	42	43	44	45	46	47
1	Below 1.0 ha ..	3,025	6	678	684	5,287	1	175	176	1,163	0	291	291
2	1.0 to 2.0 ha ..	2,766	7	949	956	5,560	4	422	426	1,535	5	486	491
3	2.0 to 4.0 ha ..	2,868	9	1,747	1,756	3,892	5	729	734	2,024	0	687	687
4	4.0 to 10.0 ha ..	2,081	10	2,820	2,830	1,654	20	809	829	915	0	602	602
5	10.0 ha & above ..	424	0	2,071	2,071	172	0	108	108	157	0	72	72
	All Size Classes ..	**11,164**	**32**	**8,265**	**8,297**	**16,565**	**30**	**2,243**	**2,273**	**5,794**	**5**	**2,138**	**2,143**

Sr. No.	Size Class	*Mug*				*Other Pulses*				*Total Pulses*			
		No. of Holdings	Irrigated	Unirrigated	Total	No. of Holdings	Irrigated	Unirrigated	Total	No. of Holdings	Irrigated	Unirrigated	Total
1	2	48	49	50	51	52	53	54	55	56	57	58	59
1	Below 1.0 ha ..	2,103	0	281	281	4,265	1	957	958	11,663	8	2,382	2,390
2	1.0 to 2.0 ha ..	3,189	0	678	678	4,283	5	1,615	1,620	11,755	21	4,150	4,171
3	2.0 to 4.0 ha ..	4,072	2	1,327	1,329	4,810	3	2,413	2,416	12,045	19	6,903	6,922
4	4.0 to 10.0 ha ..	1,973	8	1,035	1,043	3,101	5	2,378	2,383	6,806	43	7,644	7,687
5	10.0 ha & above ..	243	0	243	243	435	0	506	506	978	0	3,000	3,000
	All Size Classes ..	**11,580**	**10**	**3,564**	**3,574**	**16,894**	**14**	**7,869**	**7,883**	**43,247**	**91**	**24,079**	**24,179**

Sr. No.	Size Class	*Total Foodgrains*				*Sugarcane*				*Chillies*			
		No. of Holdings	Irrigated	Unirrigated	Total	No. of Holdings	Irrigated	Unirrigated	Total	No. of Holdings	Irrigated	Unirrigated	Total
1	2	60	61	62	63	64	55	66	67	68	69	70	71
1	Below 1.0 ha ..	34,536	3,104	17,067	20,171	0	0	0	0	0	0	0	0
21.0	to 2.0 ha ..	31,626	6,487	39,122	45,609	0	0	0	0	0	0	0	0
3	2.0 to 4.0 ha ..	25,324	7,103	58,103	65,206	0	0	0	0	0	0	0	0
4	4.0 to 10.0 ha ..	11,600	6,429	53,553	59,982	0	0	0	0	0	0	0	0
5	10.0 ha & above ..	1,528	1,579	16,082	17,661	0	0	0	0	0	0	0	0
	All Size Classes ..	**1,04,614**	**24,702**	**1,83,927**	**2,08,629**	**0**	**0**	**0**	**0**	**0**	**0**	**0**	**0**

Please see Supplement for Sugarcane & Chillies Crops. (District level corrected data)

TABLE 6 *(Continued)*

District : Gadchiroli
(Area in Hectares)

Sr. No.	Size Class	*Ginger*				*Turmeric*				*Arecanut*			
		No. of Holdings	Irrigated	Unirrigated	Total	No. of Holdings	Irrigated	Unirrigated	Total	No. of Holdings	Irrigated	Unirrigated	Total
1	2	72	73	74	75	76	77	78	79	80	81	82	83
1	Below 1.0 ha ..	0	0	0	0	0	0	0	0	0	0	0	0
2	1.0 to 2.0 ha ..	7	0	0	0	7	0	0	0	0	0	0	0
3	2.0 to 4.0 ha ..	0	0	0	0	0	0	0	0	0	0	0	0
4	4.0 to 10.0 ha ..	0	0	0	0	12	1	0	1	0	0	0	0
5	10.0 ha & above ..	0	0	0	0	0	0	0	0	0	0	0	0
	All Size Classes ..	**0**	**0**	**0**	**0**	**19**	**1**	**0**	**1**	**0**	**0**	**0**	**0**

Sr. No.	Size Class	*Garlic*				*Coriander*				*Other Condiments and Spices*			
		No. of Holdings	Irrigated	Unirrigated	Total	No. of Holdings	Irrigated	Unirrigated	Total	No. of Holdings	Irrigated	Unirrigated	Total
1	2	84	85	86	87	88	89	90	91	92	93	94	95
1	Below 1.0 ha ..	0	0	0	0	248	0	8	8	0	0	0	0
2	1.0 to 2.0 ha ..	0	0	0	0	218	0	13	13	6	1	0	1
3	2.0 to 4.0 ha ..	0	0	0	0	89	0	8	8	7	0	0	0
4	4.0 to 10.0 ha ..	7	1	3	4	87	0	6	6	2	0	0	0
5	10.0 ha & above ..	0	0	0	0	4	0	0	0	0	0	0	0
	All Size Classes ..	**7**	**1**	**3**	**4**	**646**	**0**	**35**	**35**	**15**	**1**	**0**	**1**

Sr. No.	Size Class	*Total Condiments and Spices*				*Mango*				*Citrus Fruits*			
		No. of Holdings	Irrigated	Unirrigated	Total	No. of Holdings	Irrigated	Unirrigated	Total	No. of Holdings	Irrigated	Unirrigated	Total
1	2	96	97	98	99	100	101	102	103	104	105	106	107
1	Below 1.0 ha ..	1,278	97	106	203	33	2	12	14	47	25	0	25
2	1.0 to 2.0 ha ..	1,513	98	269	367	38	2	13	15	256	253	0	253
3	2.0 to 4.0 ha ..	1,671	157	298	455	2	0	1	1	182	214	0	214
4	4.0 to 10.0 ha ..	1,509	248	316	564	17	0	29	29	207	416	0	416
5	10.0 ha & above ..	216	46	260	306	0	0	0	0	48	175	0	175
	All Size Classes ..	**6,187**	**646**	**1,249**	**1,895**	**90**	**4**	**55**	**59**	**740**	**1,083**	**0**	**1,083**

Division : Nagpur

TABLE 6 *(Continued)*

District : Gadchiroli
(Area in Hectares)

Sr. No.	Size Class	*Banana*				*Grapes*				*Pomegranate*			
		No. of Holdings	Irrigated	Unirrigated	Total	No. of Holdings	Irrigated	Unirrigated	Total	No. of Holdings	Irrigated	Unirrigated	Total
1	2	108	109	110	111	112	113	114	115	116	117	118	119
1	Below 1.0 ha ..	0	0	0	0	0	0	0	0	0	0	0	0
2	1.0 to 2.0 ha ..	40	31	0	31	0	0	0	0	0	0	0	0
3	2.0 to 4.0 ha ..	8	7	0	7	0	0	0	0	0	0	0	0
4	4.0 to 10.0 ha ..	6	0	0	0	0	0	0	0	0	0	0	0
5	10.0 ha & above ..	0	0	0	0	0	0	0	0	0	0	0	0
	All Size Classes ..	**54**	**38**	**0**	**38**	**0**	**0**	**0**	**0**	**0**	**0**	**0**	**0**

Sr. No.	Size Class	*Papaya*				*Guava*				*Cashewnut*			
		No. of Holdings	Irrigated	Unirrigated	Total	No. of Holdings	Irrigated	Unirrigated	Total	No. of Holdings	Irrigated	Unirrigated	Total
1	2	120	121	122	123	124	125	126	127	128	129	130	131
1	Below 1.0 ha ..	0	0	0	0	0	0	0	0	0	0	0	0
2	1.0 to 2.0 ha ..	3	1	0	1	24	0	2	2	0	0	0	0
3	2.0 to 4.0 ha ..	0	0	0	0	3	0	0	0	0	0	0	0
4	4.0 to 10.0 ha ..	6	0	0	0	17	0	7	7	10	0	11	11
5	10.0 ha & above ..	0	0	0	0	0	0	0	0	1	0	0	0
	All Size Classes ..	**9**	**1**	**0**	**1**	**44**	**0**	**9**	**9**	**11**	**0**	**11**	**11**

Sr. No.	Size Class	*Other Fruit Crops*				*Total Fruit Crops*				*Potato*			
		No. of Holdings	Irrigated	Unirrigated	Total	No. of Holdings	Irrigated	Unirrigated	Total	No. of Holdings	Irrigated	Unirrigated	Total
1	2	132	133	134	135	136	137	138	139	140	141	142	143
1	Below 1.0 ha ..	4	0	1	1	76	27	13	40	3	0	0	0
2	1.0 to 2.0 ha ..	40	6	0	6	353	293	15	308	0	0	0	0
3	2.0 to 4.0 ha ..	14	0	5	5	202	221	6	227	0	0	0	0
4	4.0 to 10.0 ha ..	11	0	6	6	236	416	53	469	0	0	0	0
5	10.0 ha & above ..	0	0	0	0	49	175	0	175	0	0	0	0
	All Size Classes ..	**69**	**6**	**12**	**18**	**916**	**1,132**	**87**	**1,219**	**3**	**0**	**0**	**0**

Division : Nagpur

TABLE 6 *(Continued)*

District : Gadchiroli
(Area in Hectares)

Sr. No.	Size Class	*Onion*				*Tomato*				*Brinjal*			
		No. of Holdings	Irrigated	Unirrigated	Total	No. of Holdings	Irrigated	Unirrigated	Total	No. of Holdings	Irrigated	Unirrigated	Total
1	2	144	145	146	147	148	149	150	151	152	153	154	155
1	Below 1.0 ha ..	26	1	0	1	108	0	6	6	300	6	8	14
2	1.0 to 2.0 ha ..	23	2	2	4	163	6	11	17	412	12	10	22
3	2.0 to 4.0 ha ..	16	3	1	4	143	4	12	16	237	8	6	14
4	4.0 to 10.0 ha ..	0	0	0	0	80	4	4	8	144	0	9	9
5	10.0 ha & above ..	0	0	0	0	8	0	5	5	18	0	0	0
	All Size Classes ..	**65**	**6**	**3**	**9**	**502**	**14**	**38**	**52**	**1,111**	**26**	**33**	**59**

Sr. No.	Size Class	*Lady's finger*				*Cabbage*				*Other Vegetables*			
		No. of Holdings	Irrigated	Unirrigated	Total	No. of Holdings	Irrigated	Unirrigated	Total	No. of Holdings	Irrigated	Unirrigated	Total
1	2	156	157	158	159	160	161	162	163	164	165	166	167
1	Below 1.0 ha ..	29	0	1	1	70	6	0	6	66	3	4	7
2	1.0 to 2.0 ha ..	28	1	1	2	79	11	1	12	116	8	28	36
3	2.0 to 4.0 ha ..	22	0	2	2	80	134	1	135	31	0	2	2
4	4.0 to 10.0 ha ..	44	2	6	8	9	0	1	1	38	1	6	7
5	10.0 ha & above ..	0	0	0	0	1	0	0	0	1	0	0	0
	All Size Classes ..	**123**	**3**	**10**	**13**	**239**	**151**	**3**	**154**	**252**	**12**	**40**	**52**

Sr. No.	Size Class	*Total Vegetables*				*Total Food Crops*				*Groundnut*			
		No. of Holdings	Irrigated	Unirrigated	Total	No. of Holdings	Irrigated	Unirrigated	Total	No. of Holdings	Irrigated	Unirrigated	Total
1	2	168	169	170	171	172	173	174	175	176	177	178	179
1	Below 1.0 ha ..	434	16	19	35	35,061	3,244	17,205	20,449	42	0	9	9
2	1.0 to 2.0 ha ..	625	40	53	93	32,030	6,919	39,459	46,378	83	0	24	24
3	2.0 to 4.0 ha ..	463	149	24	173	25,502	7,633	58,431	66,064	34	0	30	30
4	4.0 to 10.0 ha ..	262	7	26	33	11,664	7,127	53,948	61,075	64	0	40	40
5	10.0 ha & above ..	26	0	5	5	1,538	1,800	16,347	18,147	4	0	9	9
	All Size Classes ..	**1,810**	**212**	**127**	**339**	**1,05,795**	**26,723**	**1,85,390**	**2,12,113**	**227**	**0**	**112**	**112**

Division : Nagpur

TABLE 6 *(Continued)*

District : Gadchiroli
(Area in Hectares)

Sr. No.	Size Class	*Til*				*Linseed*				*Coconut*			
		No. of Holdings	Irrigated	Unirrigated	Total	No. of Holdings	Irrigated	Unirrigated	Total	No. of Holdings	Irrigated	Unirrigated	Total
1	2	180	181	182	183	184	185	186	187	188	189	190	191
1	Below 1.0 ha ..	467	0	114	114	697	0	205	205	6	1	0	1
2	1.0 to 2.0 ha ..	943	0	504	504	1,061	0	465	465	24	38	0	38
3	2.0 to 4.0 ha ..	1,074	0	906	906	1,087	0	593	593	9	2	0	2
4	4.0 to 10.0 ha ..	732	0	1,101	1,101	610	0	497	497	0	0	0	0
5	10.0 ha & above ..	31	0	93	93	39	0	46	46	0	0	0	0
	All Size Classes ..	**3,247**	**0**	**2,718**	**2,718**	**3,494**	**0**	**1,806**	**1,806**	**39**	**41**	**0**	**41**

Sr. No.	Size Class	*Safflower*				*Other Oilseeds*				*Total Oilseeds*			
		No. of Holdings	Irrigated	Unirrigated	Total	No. of Holdings	Irrigated	Unirrigated	Total	No. of Holdings	Irrigated	Unirrigated	Total
1	2	192	193	194	195	196	197	198	199	200	201	202	203
1	Below 1.0 ha ..	8	0	1	1	170	0	65	65	1,334	1	394	395
2	1.0 to 2.0 ha ..	7	0	2	2	344	0	216	216	2,313	38	1,211	1,249
3	2.0 to 4.0 ha ..	4	0	4	4	355	0	387	387	2,330	2	1,920	1,922
4	4.0 to 10.0 ha ..	1	0	0	0	200	0	471	471	1,468	0	2,109	2,109
5	10.0 ha & above ..	0	0	0	0	20	0	107	107	86	0	255	255
	All Size Classes ..	**20**	**0**	**7**	**7**	**1,089**	**0**	**1,246**	**1,246**	**7,531**	**41**	**5,889**	**5,930**

Sr. No.	Size Class	*Cotton*				*Other Fibre Crops*				*Total Fibre Crops*			
		No. of Holdings	Irrigated	Unirrigated	Total	No. of Holdings	Irrigated	Unirrigated	Total	No. of Holdings	Irrigated	Unirrigated	Total
1	2	204	205	206	207	208	209	210	211	212	213	214	215
1	Below 1.0 ha ..	1,423	4	869	873	93	0	8	8	1,516	4	877	881
2	1.0 to 2.0 ha ..	2,445	17	2,616	2,633	48	0	9	9	2,493	17	2,625	2,642
3	2.0 to 4.0 ha ..	1,723	0	3,038	3,038	69	0	13	13	1,792	0	3,051	3,051
4	4.0 to 10.0 ha ..	824	0	2,429	2,429	60	0	4	4	882	0	2,433	2,433
5	10.0 ha & above ..	114	0	581	581	0	0	0	0	114	0	581	581
	All Size Classes ..	**6,529**	**21**	**9,533**	**9,554**	**270**	**0**	**34**	**34**	**6,797**	**21**	**9,567**	**9,588**

Division : Nagpur

TABLE 6 *(Continued)*

District : Gadchiroli
(Area in Hectares)

Sr. No.	Size Class	*Tobacco*				*Other Drugs & Narcotics*				*Total Drugs & Narcotics*			
		No. of Holdings	Irrigated	Unirrigated	Total	No. of Holdings	Irrigated	Unirrigated	Total	No. of Holdings	Irrigated	Unirrigated	Total
1	2	216	217	218	219	220	221	222	223	224	225	226	227
1	Below 1.0 ha ..	6	0	3	3	0	0	0	0	6	0	3	3
2	1.0 to 2.0 ha ..	8	0	5	5	0	0	0	0	8	0	5	5
3	2.0 to 4.0 ha ..	8	0	0	0	0	0	0	0	8	0	0	0
4	4.0 to 10.0 ha ..	9	0	2	2	0	0	0	0	9	0	2	2
5	10.0 ha & above ..	5	0	1	1	0	0	0	0	5	0	1	1
	All Size Classes ..	**36**	**0**	**11**	**11**	**0**	**0**	**0**	**0**	**36**	**0**	**11**	**11**

Sr. No.	Size Class	*Green Manure*				*Fodder Crops*				*Other Non-food Crops*			
		No. of Holdings	Irrigated	Unirrigated	Total	No. of Holdings	Irrigated	Unirrigated	Total	No. of Holdings	Irrigated	Unirrigated	Total
1	2	228	229	230	231	232	233	234	235	236	237	238	239
1	Below 1.0 ha ..	0	0	0	0	0	0	0	0	0	0	0	0
2	1.0 to 2.0 ha ..	0	0	0	0	0	0	0	0	0	0	0	0
3	2.0 to 4.0 ha ..	0	0	0	0	2	0	0	0	0	0	0	0
4	4.0 to 10.0 ha ..	0	0	0	0	32	0	7	7	0	0	0	0
5	10.0 a & above ..	0	0	0	0	0	0	0	0	0	0	0	0
	All Size Classes ..	**0**	**0**	**0**	**0**	**34**	**0**	**7**	**7**	**0**	**0**	**0**	**0**

Sr. No.	Size Class	*Total Non-food Crops*				*Kharif Jowar*				*Rabi Jowar*			
		No. of Holdings	Irrigated	Unirrigated	Total	No. of Holdings	Irrigated	Unirrigated	Total	No. of Holdings	Irrigated	Unirrigated	Total
1	2	240	241	242	243	244	245	246	247	248	249	250	251
1	Below 1.0 ha ..	2,841	5	1,274	1,279	801	0	396	396	3686	2	1493	1495
2	1.0 to 2.0 ha ..	4,758	55	3,841	3,896	1158	2	806	808	4966	6	4292	4298
3	2.0 to 4.0 ha ..	4,062	2	4,971	4,973	1294	6	1502	1508	6113	42	8222	8264
4	4.0 to 10.0 ha ..	2,323	0	4,551	4,551	717	3	1543	1546	3010	11	6467	6478
5	10.0 ha & above ..	198	0	837	837	71	1	245	246	310	0	1330	1330
	All Size Classes ..	**14,182**	**62**	**15,474**	**15,536**	**4041**	**12**	**4492**	**4504**	**18085**	**61**	**21804**	**21865**

Government Photozinco Press, Pune - 1996

Please see Suppliment
for Sugarcane & Chillies
Crops. (District level corrected data)

Suppliment

FOR OFFICIAL USE ONLY

GOVERNMENT OF MAHARASHTRA

REPORT ON AGRICULTURAL CENSUS

1990-91

MAHARASHTRA STATE

PART II - Table 6

Estimated Irrigated and Unirrigated Area under Sugarcane & Chillies

DEPARTMENT OF AGRICULTURE
PUNE

Division : Konkan

TABLE 6

District :Thane

Estimated Irrigated and Unirrigated Area under Different Crops

(Area in Hectares)

Sr.No.	Size Class	*Sugarcane*				*Chillies*			
		No. of Holdings	Irrigated	Unirrigated	Total	No. of Holdings	Irrigated	Unirrigated	Total
1	2	64	65	66	67	68	69	70	71
1	Below 1.0 ha ..	0	0	0	0	15	0	5	5
2	1.0 to 2.0 ha ..	0	0	0	0	29	7	8	15
3	2.0 to 4.0 ha ..	0	0	0	0	41	17	7	24
4	4.0 to 10.0 ha ..	0	0	0	0	41	7	25	32
5	10.0 ha & above ..	0	0	0	0	0	0	0	0
All Size Classes	..	**0**	**0**	**0**	**0**	**126**	**31**	**45**	**76**

Division : Konkan

District : Raigad

(Area in Hectares)

Sr.No.	Size Class	*Sugarcane*				*Chillies*			
		No. of Holdings	Irrigated	Unirrigated	Total	No. of Holdings	Irrigated	Unirrigated	Total
1	2	64	65	66	67	68	69	70	71
1	Below 1.0 ha ..	4	2	0	2	0	0	0	0
2	1.0 to 2.0 ha ..	8	1	0	1	0	0	0	0
3	2.0 to 4.0 ha ..	9	3	0	3	0	0	0	0
4	4.0 to 10.0 ha ..	0	0	0	0	0	0	0	0
5	10.0 ha & above ..	0	0	0	0	0	0	0	0
All Size Classes	..	**21**	**6**	**0**	**6**	**0**	**0**	**0**	**0**

Division : Konkan **TABLE 6 *(Continued)*** *District : Ratnagiri*

(Area in Hectares)

Sr. No.	Size Class	Sugarcane				Chillies			
		No. of Holdings	Irrigated	Unirrigated	Total	No. of Holdings	Irrigated	Unirrigated	Total
1	2	64	65	66	67	68	69	70	71
1	Below 1.0 ha ..	9	3	0	3	22	0	2	2
2	1.0 to 2.0 ha ..	21	6	0	6	21	0	6	6
3	2.0 to 4.0 ha ..	9	6	0	6	32	0	11	11
4	4.0 to 10.0 ha ..	5	1	0	1	19	0	14	14
5	10.0 ha & above ..	0	0	0	0	23	0	11	11
All Size Classes	..	**44**	**16**	**0**	**16**	**117**	**0**	**44**	**44**

Division : Konkan *District : Sindhudurg*

(Area in Hectares)

Sr.No.	Size Class	Sugarcane				Chillies			
		No. of Holdings	Irrigated	Unirrigated	Total	No. of Holdings	Irrigated	Unirrigated	Total
1	2	64	65	66	67	68	69	70	71
1	Below 1.0 ha ..	118	16	0	16	716	3	45	48
2	1.0 to 2.0 ha ..	50	10	0	10	422	1	53	54
3	2.0 to 4.0 ha ..	76	39	0	39	601	7	94	101
4	4.0 to 10.0 ha ..	39	30	0	30	416	2	45	47
5	10.0 ha & above ..	6	0	0	0	97	0	13	13
All Size Classes	..	**289**	**95**	**0**	**95**	**2,252**	**13**	**250**	**263**

Division :Nasik *District :Nasik*

(Area in Hectares)

Sr. No.	Size Class	Sugarcane				Chillies			
		No. of Holdings	Irrigated	Unirrigated	Total	No. of Holdings	Irrigated	Unirrigated	Total
1	2	64	65	66	67	68	69	70	71
1	Below 1.0 ha ..	5503	1896	0	1896	2498	186	110	296
2	1.0 to 2.0 ha ..	10666	5582	0	5582	5372	551	224	775
3	2.0 to 4.0 ha ..	11653	7963	0	7963	6008	761	233	994
4	4.0 to 10.0 ha ..	6629	6135	0	6135	4119	476	234	710
5	10.0 ha & above ..	1016	1309	0	1309	826	131	210	341
All Size Classes	..	**35467**	**22885**	**0**	**22885**	**18823**	**2105**	**1011**	**3116**

Division : Nasik *District : Dhule*

(Area in Hectares)

Sr.No.	Size Class	Sugarcane				Chillies			
		No. of Holdings	Irrigated	Unirrigated	Total	No. of Holdings	Irrigated	Unirrigated	Total
1	2	64	65	66	67	68	69	70	71
1	Below 1.0 ha ..	2572	977	0	977	1050	221	47	268
2	1.0 to 2.0 ha ..	5297	3331	0	3331	3220	777	143	920
3	2.0 to 4.0 ha ..	6083	5457	0	5457	4167	1278	262	1540
4	4.0 to 10.0 ha ..	4946	6756	0	6756	3521	1569	250	1819
5	10.0 ha & above ..	332	695	0	695	460	528	23	551
All Size Classes	..	**19230**	**17216**	**0**	**17216**	**12418**	**4373**	**725**	**5098**

Division : Nasik **TABLE 6 *(Continued)*** *District : Jalgaon*

(Area in Hectares)

Sr.No.	Size Class	Sugarcane				Chillies			
		No. of Holdings	Irrigated	Unirrigated	Total	No. of Holdings	Irrigated	Unirrigated	Total
1	2	64	65	66	67	68	69	70	71
1	Below 1.0 ha ..	3447	1326	0	1326	523	93	38	131
2	1.0 to 2.0 ha ..	4400	2983	0	2983	2429	392	190	582
3	2.0 to 4.0 ha ..	4286	3798	0	3798	2626	702	241	943
4	4.0 to 10.0 ha ..	3238	3876	0	3876	1991	645	183	828
5	10.0 ha & above ..	328	431	0	431	232	64	61	125
All Size Classes	..	**15699**	**12414**	**0**	**12414**	**7801**	**1896**	**713**	**2609**

Division : Pune *District : Ahmadnagar*

(Area in Hectares)

Sr.No.	Size Class	Sugarcane				Chillies			
		No. of Holdings	Irrigated	Unirrigated	Total	No. of Holdings	Irrigated	Unirrigated	Total
1	2	64	65	66	67	68	69	70	71
1	Below 1.0 ha ..	29794	12053	0	12053	1862	149	33	182
2	1.0 to 2.0 ha ..	38503	25214	0	25214	3347	316	58	374
3	2.0 to 4.0 ha ..	26223	22776	0	22776	3337	388	145	533
4	4.0 to 10.0 ha ..	10208	13084	0	13084	1694	174	224	398
5	10.0 ha & above ..	1450	3251	0	3251	187	22	1	23
All Size Classes	..	**106178**	**76378**	**0**	**76378**	**10427**	**1049**	**461**	**1510**

Division : Pune *District :Pune*

(Area in Hectares)

Sr.No.	Size Class	Sugarcane				Chillies			
		No. of Holdings	Irrigated	Unirrigated	Total	No. of Holdings	Irrigated	Unirrigated	Total
1	2	64	65	66	67	68	69	70	71
1	Below 1.0 ha ..	18799	7143	0	7143	2182	72	73	145
2	1.0 to 2.0 ha ..	21739	13352	0	13352	2769	134	144	278
3	2.0 to 4.0 ha ..	17187	15635	0	15635	3219	236	270	506
4	4.0 to 10.0 ha ..	7633	10282	0	10282	2181	198	354	552
5	10.0 ha & above ..	1471	3486	0	3486	515	139	201	340
All Size Classes	..	**66829**	**49898**	**0**	**49898**	**10866**	**779**	**1042**	**1821**

Division : Pune *District : Solapur*

(Area in Hectares)

Sr.No.	Size Class	Sugarcane				Chillies			
		No. of Holdings	Irrigated	Unirrigated	Total	No. of Holdings	Irrigated	Unirrigated	Total
1	2	64	65	66	67	68	69	70	71
1	Below 1.0 ha ..	11067	3941	0	3941	1589	118	18	136
2	1.0 to 2.0 ha ..	19773	11909	0	11909	2449	279	28	307
3	2.0 to 4.0 ha ..	22686	19847	0	19847	3586	453	63	516
4	4.0 to 10.0 ha ..	17520	22243	0	22243	3356	543	115	658
5	10.0 ha & above ..	3604	6069	0	6069	730	111	96	207
All Size Classes	..	**74650**	**64009**	**0**	**64009**	**11710**	**1504**	**320**	**1824**

Division : Kolhapur

TABLE 6 (Continued)

District : Satara
(Area in Hectares)

Sr.No.	Size Class	*Sugarcane*				*Chillies*			
		No. of Holdings	Irrigated	Unirrigated	Total	No. of Holdings	Irrigated	Unirrigated	Total
1	2	64	65	66	67	68	69	70	71
1	Below 1.0 ha ..	45046	13842	0	13842	3114	146	77	223
2	1.0 to 2.0 ha ..	28386	16681	0	16681	2522	154	93	247
3	2.0 to 4.0 ha ..	12085	9587	0	9587	1783	120	106	226
4	4.0 to 10.0 ha ..	3845	3569	0	3569	790	48	81	129
5	10.0 ha & above ..	499	1448	0	1448	105	16	0	16
All Size Classes	..	**89861**	**45127**	**0**	**45127**	**8314**	**484**	**357**	**841**

Division : Kolhapur

District : Sangli
(Area in Hectares)

Sr.No.	Size Class	*Sugarcane*				*Chillies*			
		No. of Holdings	Irrigated	Unirrigated	Total	No. of Holdings	Irrigated	Unirrigated	Total
1	2	64	65	66	67	68	69	70	71
1	Below 1.0 ha ..	38768	12095	0	12095	7263	212	305	517
2	1.0 to 2.0 ha ..	25846	16002	0	16002	6418	408	416	824
3	2.0 to 4.0 ha ..	16821	14278	0	14278	5591	471	482	953
4	4.0 to 10.0 ha ..	6225	5568	0	5568	2812	278	425	703
5	10.0 ha & above ..	847	619	0	619	487	60	168	228
All Size Classes	..	**88507**	**48562**	**0**	**48562**	**22571**	**1429**	**1796**	**3225**

Division : Kolhapur

District :Kolhapur
(Area in Hectares)

Sr. No.	Size Class	*Sugarcane*				*Chillies*			
		No. of Holdings	Irrigated	Unirrigated	Total	No. of Holdings	Irrigated	Unirrigated	Total
1	2	64	65	66	67	68	69	70	71
1	Below 1.0 ha ..	84683	21231	0	21231	13639	49	1067	1116
2	1.0 to 2.0 ha ..	34947	18275	0	18275	10184	113	1216	1329
3	2.0 to 4.0 ha ..	18120	13416	0	13416	7908	156	1393	1549
4	4.0 to 10.0 ha ..	5979	6643	0	6643	3276	52	1011	1063
5	10.0 ha & above ..	577	848	0	848	252	11	113	124
All Size Classes	..	**144306**	**60413**	**0**	**60413**	**35259**	**381**	**4800**	**5181**

Division :Aurangabad

District : Aurangabad
(Area in Hectares)

Sr.No.	Size Class	*Sugarcane*				*Chillies*			
		No. of Holdings	Irrigated	Unirrigated	Total	No. of Holdings	Irrigated	Unirrigated	Total
1	2	64	65	66	67	68	69	70	71
1	Below 1.0 ha ..	6804	2381	0	2381	1485	81	96	177
2	1.0 to 2.0 ha ..	11261	5960	0	5960	3041	272	197	469
3	2.0 to 4.0 ha ..	12014	8213	0	8213	2606	222	371	593
4	4.0 to 10.0 ha ..	7986	7716	0	7716	1682	184	230	414
5	10.0 ha & above ..	1052	2312	0	2312	154	31	16	47
All Size Classes	..	**39117**	**26582**	**0**	**26582**	**8968**	**790**	**910**	**1700**

Division : Aurnagabad

TABLE 6 (Continued)

District : Jalna
(Area in Hectares)

Sr. No.	Size Class	*Sugarcane*				*Chillies*			
		No. of Holdings	Irrigated	Unirrigated	Total	No. of Holdings	Irrigated	Unirrigated	Total
1	2	64	65	66	67	68	69	70	71
1	Below 1.0 ha ..	2500	934	0	934	1382	23	129	152
2	1.0 to 2.0 ha ..	4561	2275	0	2275	2353	92	371	463
3	2.0 to 4.0 ha ..	5526	3903	0	3903	2070	97	359	456
4	4.0 to 10.0 ha ..	5391	5392	0	5392	1383	100	361	461
5	10.0 ha & above ..	657	1277	0	1277	98	3	54	57
All Size Classes	..	**18635**	**13781**	**0**	**13781**	**7286**	**315**	**1274**	**1589**

Division : Aurangabad

District : Beed
(Area in Hectares)

Sr.No.	Size Class	*Sugarcane*				*Chillies*			
		No. of Holdings	Irrigated	Unirrigated	Total	No. of Holdings	Irrigated	Unirrigated	Total
1	2	64	65	66	67	68	69	70	71
1	Below 1.0 ha ..	4559	1514	0	1514	978	30	52	82
2	1.0 to 2.0 ha ..	8721	4344	0	4344	1422	109	82	191
3	2.0 to 4.0 ha ..	9108	6219	0	6219	1168	109	106	215
4	4.0 to 10.0 ha ..	5398	5351	0	5351	698	127	103	230
5	10.0 ha & above ..	544	814	0	814	71	39	14	53
All Size Classes	..	**28330**	**18242**	**0**	**18242**	**4337**	**414**	**357**	**771**

Division :Latur

District :Parbhani
(Area in Hectares)

Sr. No.	Size Class	*Sugarcane*				*Chillies*			
		No. of Holdings	Irrigated	Unirrigated	Total	No. of Holdings	Irrigated	Unirrigated	Total
1	2	64	65	66	67	68	69	70	71
1	Below 1.0 ha ..	1144	427	0	427	748	15	133	148
2	1.0 to 2.0 ha ..	3427	1640	0	1640	1357	56	253	309
3	2.0 to 4.0 ha ..	5437	4526	0	4526	2112	78	346	424
4	4.0 to 10.0 ha ..	5277	6183	0	6183	1671	58	386	444
5	10.0 ha & above ..	561	1669	0	1669	18	2	11	13
All Size Classes	..	**15846**	**14445**	**0**	**14445**	**5906**	**209**	**1129**	**1338**

Division : Latur

District : Nanded
(Area in Hectares)

Sr.No.	Size Class	*Sugarcane*				*Chillies*			
		No. of Holdings	Irrigated	Unirrigated	Total	No. of Holdings	Irrigated	Unirrigated	Total
1	2	64	65	66	67	68	69	70	71
1	Below 1.0 ha ..	2027	756	0	756	2634	1	856	857
2	1.0 to 2.0 ha ..	4996	2302	0	2302	6916	18	2142	2160
3	2.0 to 4.0 ha ..	6304	4880	0	4880	8188	28	3482	3510
4	4.0 to 10.0 ha ..	4660	5576	0	5576	5166	28	3048	3076
5	10.0 ha & above ..	409	1040	0	1040	303	0	294	294
All Size Classes	..	**18396**	**14554**	**0**	**14554**	**23207**	**75**	**9822**	**9897**

Division : Latur — TABLE 6 *(Continued)* — *District : Usmanabad*

(Area in Hectares)

Sr.No.	Size Class	Sugarcane				Chillies			
		No. of Holdings	Irrigated	Unirrigated	Total	No. of Holdings	Irrigated	Unirrigated	Total
1	2	64	65	66	67	68	69	70	71
1	Below 1.0 ha ..	1595	618	0	618	341	13	29	42
2	1.0 to 2.0 ha ..	4074	2159	0	2159	680	60	70	130
3	2.0 to 4.0 ha ..	6310	5147	0	5147	944	114	110	224
4	4.0 to 10.0 ha ..	7790	8077	0	8077	827	210	171	381
5	10.0 ha & above ..	1484	2430	0	2430	112	27	32	59
All Size Classes ..		**21253**	**18431**	**0**	**18431**	**2904**	**424**	**412**	**836**

Division : Latur — *District : Latur*

(Area in Hectares)

Sr.No.	Size Class	Sugarcane				Chillies			
		No. of Holdings	Irrigated	Unirrigated	Total	No. of Holdings	Irrigated	Unirrigated	Total
1	2	64	65	66	67	68	69	70	71
1	Below 1.0 ha ..	1299	608	0	608	964	10	116	126
2	1.0 to 2.0 ha ..	3743	2295	0	2295	2128	38	238	276
3	2.0 to 4.0 ha ..	5802	4929	0	4929	2554	76	315	391
4	4.0 to 10.0 ha ..	6356	7236	0	7236	1884	69	483	552
5	10.0 ha & above ..	868	1484	0	1484	214	11	52	63
All Size Classes ..		**18068**	**16552**	**0**	**16552**	**7744**	**204**	**1204**	**1408**

Division : Amravati — *District :Buldhana*

(Area in Hectares)

Sr.No.	Size Class	Sugarcane				Chillies			
		No. of Holdings	Irrigated	Unirrigated	Total	No. of Holdings	Irrigated	Unirrigated	Total
1	2	64	65	66	67	68	69	70	71
1	Below 1.0 ha ..	320	83	0	83	1659	23	169	192
2	1.0 to 2.0 ha ..	1076	367	0	367	2706	124	376	500
3	2.0 to 4.0 ha ..	1458	683	0	683	3362	166	596	762
4	4.0 to 10.0 ha ..	1513	963	0	963	3075	147	737	884
5	10.0 ha & above ..	308	201	0	201	421	31	180	211
All Size Classes ..		**4675**	**2297**	**0**	**2297**	**11223**	**491**	**2058**	**2549**

Division :Amravati — *District : Akola*

(Area in Hectares)

Sr.No.	Size Class	Sugarcane				Chillies			
		No. of Holdings	Irrigated	Unirrigated	Total	No. of Holdings	Irrigated	Unirrigated	Total
1	2	64	65	66	67	68	69	70	71
1	Below 1.0 ha ..	110	38	0	38	358	7	47	54
2	1.0 to 2.0 ha ..	512	206	0	206	870	54	131	185
3	2.0 to 4.0 ha ..	528	317	0	317	1121	91	205	296
4	4.0 to 10.0 ha ..	850	618	0	618	1257	133	287	420
5	10.0 ha & above ..	241	301	0	301	204	38	82	120
All Size Classes ..		**2241**	**1480**	**0**	**1480**	**3810**	**323**	**752**	**1075**

Division : Amravati — TABLE 6 *(Continued)* — *District :Amravati*

(Area in Hectares)

Sr.No.	Size Class	Sugarcane				Chillies			
		No. of Holdings	Irrigated	Unirrigated	Total	No. of Holdings	Irrigated	Unirrigated	Total
1	2	64	65	66	67	68	69	70	71
1	Below 1.0 ha ..	53	26	0	26	1111	40	357	397
2	1.0 to 2.0 ha ..	273	110	0	110	3654	157	1542	1699
3	2.0 to 4.0 ha ..	369	204	0	204	3641	256	2077	2333
4	4.0 to 10.0 ha ..	394	296	0	296	2847	214	2274	2488
5	10.0 ha & above ..	88	191	0	191	543	77	928	1005
All Size Classes ..		**1177**	**827**	**0**	**827**	**11796**	**744**	**7178**	**7922**

Division : Amravati — *District : Yavatmal*

(Area in Hectares)

Sr.No.	Size Class	Sugarcane				Chillies			
		No. of Holdings	Irrigated	Unirrigated	Total	No. of Holdings	Irrigated	Unirrigated	Total
1	2	64	65	66	67	68	69	70	71
1	Below 1.0 ha ..	190	91	0	91	168	1	17	18
2	1.0 to 2.0 ha ..	1401	890	0	890	1691	32	104	136
3	2.0 to 4.0 ha ..	2219	1847	0	1847	3341	81	341	422
4	4.0 to 10.0 ha ..	1928	2071	0	2071	4177	129	986	1115
5	10.0 ha & above ..	343	544	0	544	790	103	479	582
All Size Classes ..		**6081**	**5443**	**0**	**5443**	**10167**	**346**	**1927**	**2273**

Division :Nagpur — *District :Wardha*

(Area in Hectares)

Sr.No.	Size Class	Sugarcane				Chillies			
		No. of Holdings	Irrigated	Unirrigated	Total	No. of Holdings	Irrigated	Unirrigated	Total
1	2	64	65	66	67	68	69	70	71
1	Below 1.0 ha ..	70	33	0	33	197	11	7	18
2	1.0 to 2.0 ha ..	394	193	0	193	1252	86	78	164
3	2.0 to 4.0 ha ..	647	357	0	357	1701	160	179	339
4	4.0 to 10.0 ha ..	593	396	0	396	1845	209	456	665
5	10.0 ha & above ..	169	206	0	206	266	33	319	352
All Size Classes ..		**1873**	**1185**	**0**	**1185**	**5261**	**499**	**1039**	**1538**

Division :Nagpur — *District : Nagpur*

(Area in Hectares)

Sr.No.	Size Class	Sugarcane				Chillies			
		No. of Holdings	Irrigated	Unirrigated	Total	No. of Holdings	Irrigated	Unirrigated	Total
1	2	64	65	66	67	68	69	70	71
1	Below 1.0 ha ..	64	28	0	28	2121	52	724	776
2	1.0 to 2.0 ha ..	267	133	0	133	7708	257	3214	3471
3	2.0 to 4.0 ha ..	353	214	0	214	10541	385	5618	6003
4	4.0 to 10.0 ha ..	289	262	0	262	9643	493	7485	7978
5	10.0 ha & above ..	92	143	0	143	1362	545	2174	2719
All Size Classes ..		**1065**	**780**	**0**	**780**	**31375**	**1732**	**19215**	**20947**

Division : Nagpur

TABLE 6 *(Continued)*

District : Bhandra

(Area in Hectares)

Sr.No.	Size Class	*Sugarcane*				*Chillies*			
		No. of Holdings	Irrigated	Unirrigated	Total	No. of Holdings	Irrigated	Unirrigated	Total
1	2	64	65	66	67	68	69	70	71
1	Below 1.0 ha ..	542	154	0	154	2862	165	255	420
2	1.0 to 2.0 ha ..	966	418	0	418	3031	228	475	703
3	2.0 to 4.0 ha ..	744	378	0	378	2194	147	377	524
4	4.0 to 10.0 ha ..	358	287	0	287	1070	131	255	386
5	10.0 ha & above ..	36	128	0	128	65	1	86	87
All Size Classes ..		**2646**	**1365**	**0**	**1365**	**9222**	**672**	**1448**	**2120**

Division : Nagpur

District :Chandrapur

(Area in Hectares)

Sr.No.	Size Class	*Sugarcane*				*Chillies*			
		No. of Holdings	Irrigated	Unirrigated	Total	No. of Holdings	Irrigated	Unirrigated	Total
1	2	64	65	66	67	68	69	70	71
1	Below 1.0 ha ..	13	7	0	7	1427	21	324	345
2	1.0 to 2.0 ha ..	21	11	0	11	4088	111	1299	1410
3	2.0 to 4.0 ha ..	57	24	0	24	6487	138	2067	2205
4	4.0 to 10.0 ha ..	48	30	0	30	6627	108	3006	3114
5	10.0 ha & above ..	0	0	0	0	1166	25	762	787
All Size Classes ..		**139**	**72**	**0**	**72**	**19795**	**403**	**7458**	**7861**

Division :Nagpur

District :Gadchiroli

(Area in Hectares)

Sr.No.	Size Class	*Sugarcane*				*Chillies*			
		No. of Holdings	Irrigated	Unirrigated	Total	No. of Holdings	Irrigated	Unirrigated	Total
1	2	64	65	66	67	68	69	70	71
1	Below 1.0 ha ..	4	0	0	0	1036	97	98	195
2	1.0 to 2.0 ha ..	12	1	0	1	1319	97	256	353
3	2.0 to 4.0 ha ..	22	3	0	3	1628	157	290	447
4	4.0 to 10.0 ha ..	69	27	0	27	1418	246	307	553
5	10.0 ha & above ..	0	0	0	0	216	46	260	306
All Size Classes ..		**107**	**31**	**0**	**31**	**5617**	**643**	**1211**	**1854**

□□